



OCEAN SHORES BAYSIDE WALK YRE #0004

Distance: 5K, 10K, 12K, 21K

Difficulty Rating: 1A – All Distances

The City of Ocean Shores occupies the Point Brown Peninsula on the Washington coast. Walk through developed and undeveloped areas of Ocean Shores pausing at several of the city parks (some with **Restrooms** and picnic areas) with views up and down Duck Lake, and along the North Bay. The simple parks and viewpoints can add up to a surprisingly delightful and relaxing walk. Picnics are great in warm weather. Carry water. **Restrooms** at start point and listed on the walk directions for each distance.

Walk Registration

Registration takes place online using the AVA Online Start Box at my.ava.org. Follow the instructions provided to create a user account and sign the AVA waiver (one time). Instructions for payment are also included. Download the directions and print as needed.

Walk Completion and Walk Credit

Once you have physically completed the walk, please login to your Online Start Box account; click on the “My Start Box” tab; then the “Finish Table” tab; then click on “Go to Finish Table” button for the event you have completed. Use the displayed entry form to submit the date and distance of your walk as well as select applicable AVA Special Programs to generate a stamped “virtual” insert card that you may print.

Table of Contents:

Use the following table to guide what portion of this document you may wish to print.

Section Contents	Pages
Introduction, Walk Registration/Completion, and Table of Contents	1
Ocean Shores Bayside Walking/Driving Directions 5K	2
Ocean Shores Bayside Walk Map 5K	3
Ocean Shores Bayside Walk Walking/Driving Directions 10K	4-5
Ocean Shores Bayside Walk Map 10K	6
Ocean Shores Bayside Walk Walking/Driving Directions 12K	7-8
Ocean Shores Bayside Walk Map 12K	9
Ocean Shores Bayside Walk Walking/Driving Directions 21K	10-11
Ocean Shores Bayside Walk Map 21K	12
Ocean Shores Bayside Walk Parking Pass	13
Ocean Shores Bayside Special Programs	14



© Capitol Volkssport Club, Olympia, WA 2021. These walk directions and map may only be used in conjunction with a signed American Volkssport Association athletic waiver. All other uses are prohibited.

Please use either the Online Start Box (OSB) or Physical Start Box (PSB) to register and complete the event. Do NOT mix and match, for example, by registering using the OSB then completing your event using the PSB nor signing the PSB log sheet. The sponsoring club only receives credit for an OSB participation when an OSB registration has been completed online by entering your participation date, distances, and any special programs using the OSB.

**OCEAN SHORES BAYSIDE
DUCK LAKE/GOLF
YRE WALK #0004**



kokolo@olywalking.net

Distance: 5k

Difficulty level: 1A

AVA Challenges: Walking the USA A-Z (O – Ocean Shores); 50 States (Washington); Airports.

ESVA Challenges: 39 Counties (Grays Harbor County); Frontline Heroes – Sustenance Providers.

OSTVA Challenges: L

Start Point: IGA, 101 E. Chance A La Mer, Ocean Shores, WA.

Lat: 47.00731 Lng: -124.16074

Driving Directions: From I-5 take Exit 104 (toward Aberdeen and Ocean Beaches). At Aberdeen follow North 101 to Scenic Byway SR 109. LEFT onto SR 109 to SR 115. LEFT on SR115 to Pt Brown Ave entrance to Ocean Shores. LEFT. Follow Pt Brown Ave to the round-a-bout. Take 3rd exit, IGA on right. Turn into parking lot. **Restrooms** at IGA.

1. **CROSS** parking lot to E. Chance a La Mer NE. **RIGHT** on E Chance a La Mer NE to Sunset Ave
2. **RIGHT** onto Sunset Ave 1 block to Weatherwax Loop NE
3. **LEFT** onto Weatherwax Loop NE to Sunset Ave
4. **LEFT** onto Sunset Ave to Albatross St NE Cross Albatross.
5. **LEFT** onto Albatross to North Bay Park on right. Enter. Views, restrooms.
6. Return to Albatross St NE
7. **LEFT** on Albatross St NE to Canal Dr NE (Polite inquiries may result in access to restrooms at the Golf Club on the corner of Canal Dr NE)
8. **RIGHT** onto Canal Dr NE to path nearest fence on left to bridge on left. Avoid first path to bridge across Golf area.
9. **LEFT** to center of bridge for views, then return to Canal Dr NE veering left on path near fence.
10. **LEFT** onto Canal Dr NE to J K Lewis St
11. **LEFT** onto J K Lewis St to the North Canal Park on the far side of the Canal.
12. **LEFT** to follow grass along canal to chain preventing entry on to a golf hole. Benches and quiet along this path. Turn around and return to J K Lewis St
13. **CROSS** J K Lewis to enter IGA shopping center and finish.

We hope you enjoyed your walk!

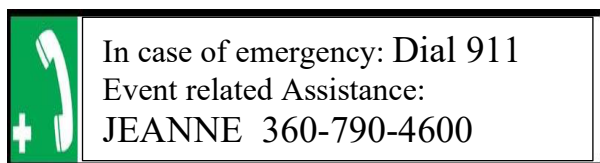
Don't forget to log back into the OSB system to "finish/complete" your online registration – it helps support the local club



© Capitol Volkssport Club, Olympia, WA 2021. These walk directions and map may only be used in conjunction with a signed American Volkssport Association athletic waiver. All other uses are prohibited.

Please use either the Online Start Box (OSB) or Physical Start Box (PSB) to register and complete the event. Do NOT mix and match, for example, by registering using the OSB then completing your event using the PSB nor signing the PSB log sheet. The sponsoring club only receives credit for an OSB participation when an OSB registration has been completed online by entering your participation date, distances, and any special programs using the OSB.

OCEAN SHORES BAYSIDE YRE WALK #0004



kokolo@olywalking.net

Distance: 10k

Difficulty level: 1A

AVA Challenges: Walking the USA A-Z (O – Ocean Shores); 50 States (Washington).

ESVA Challenges: 39 Counties (Grays Harbor County); Frontline Heroes – Sustenance Providers (All Distances).

OSTVA Challenges: L,M,N,O,P

Start Point: Corner Oyhut Bay Blvd & Lodge Ave. near 404 Salmonberry Lane SW, Ocean Shores, WA.

Lat: 46.95067 Lng: -124.15092

Driving Directions: From I-5 take Exit 104 (toward Aberdeen and Ocean Beaches). At Aberdeen follow North 101 to Scenic Byway SR 109. **Left** onto SR 109 to SR 115. **Left** on SR115 to Pt Brown Ave entrance to Ocean Shores. **Left.** Follow Pt Brown Ave for 5.25 miles to where road curves right to intersect with Discovery Ave. Continue 1 mile as road changes name to Marine View Dr to Oyhut Bay Blvd SW. **Left** on Oyhut Bay Blvd to left on Lodge Ave. Parking behind buildings on right or on Oyhut Bay Blvd beyond plaza. **Restroom** in Oyhut Grill Bldg. and on Oyhut Bay Blvd. between the Market and Red building.

1. **RIGHT** to follow Oyhut Bay Blvd back to the Marine View Dr. (**Restroom** on right)
2. **RIGHT** on Marine View Dr 1 block
3. **LEFT** on Tonquin Ave. Cross Bridge
4. **RIGHT** on Wawona Ave SE
5. **LEFT** on Marine View Dr. which curves into Discovery Ave.
6. **LEFT** on Mt Olympus Ave, 1 block
7. **RIGHT** on Hassalo Ave SE. to Duck Lake Dr SE (Name changes to Catala Ave At Discovery Ave SE)
8. **LEFT** on Duck Lake Dr to Chinook Park
9. **LEFT** to enter park. Just beyond far end of parking lot is wooden viewing area up and down Duck Lake. Picnic area and restrooms in park. **Return** to Duck Lake Dr.SE. **RIGHT** out of park.
10. **LEFT** on Vinca (first Left)
11. **RIGHT** on Chinook Pl SE
12. **LEFT** on Wakina Loop SE for 1 block
13. **LEFT** on N Bay Ave SE
14. **LEFT** on Peninsula Ct SE. Follow “Beach Access” sign through path between trees on left just inside the cul de sac for views, a bench to sit on. Enjoy view of North Bay. **Return** to road follow Peninsula Ct SE to Wakina Loop. **LEFT** on Wakina Loop SE
15. **LEFT** for viewpoint on Mariner Point SE. When road ends **turn around and return** to Wakina loop.
16. **LEFT** on Wakina Loop SE 1 block.
17. **LEFT** on Gunderson Ave SE (Pass Park, picnic tables & Viewpoint)

18. **LEFT** on Catala Ave SE (Interpretive Center right at corner of Catala and Discovery Ave. Info, displays, restrooms when open.)
19. **LEFT** onto Discovery Ave which becomes Marine View Dr. Walk facing traffic on grass and paths to the left of Marine View Drive back to entrance to Oyhut Bay Resort at Oyhut Bay Blvd.
20. **LEFT** Follow Oyhut Bay Blvd to your car.

We hope you enjoyed your walk!

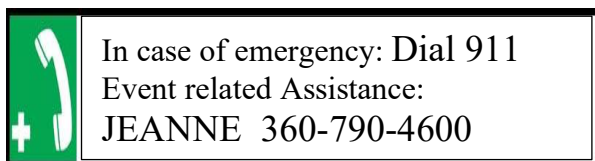
Please log back into the OSB system to “finish/complete” your online registration – it supports the local club!



© Capitol Volkssport Club, Olympia, WA 2021. These walk directions and map may only be used in conjunction with a signed American Volkssport Association athletic waiver. All other uses are prohibited.

Please use either the Online Start Box (OSB) or Physical Start Box (PSB) to register and complete the event. Do NOT mix and match, for example, by registering using the OSB then completing your event using the PSB nor signing the PSB log sheet. The sponsoring club only receives credit for an OSB participation when an OSB registration has been completed online by entering your participation date, distances, and any special programs using the OSB.

OCEAN SHORES BAYSIDE - DUCK LAKE YRE WALK #0004



kokolo@olywalking.net

Distance: 12K

Difficulty level: 1A

AVA Challenges: Walking the USA A-Z (O – Ocean Shores); 50 States (Washington); Airports; Little Free Libraries.

ESVA Challenges: 39 Counties (Grays Harbor County); Frontline Heroes – Sustenance Providers.

OSTVA Challenges: L,N,O,P,W

Start Point: IGA, 101 E. Chance A La Mer, Ocean Shores, WA.

Lat: 47.00731 Lng: -124.16074

Driving Directions: From I-5 take Exit 104 (toward Aberdeen and Ocean Beaches). At Aberdeen follow North 101 to Scenic Byway SR 109. LEFT onto SR 109 to SR 115. LEFT on SR115 to Pt Brown Ave entrance to Ocean Shores. LEFT. Follow Pt Brown Ave to the round-a-bout. Take 3rd exit, IGA on right. **Restrooms** at IGA.

1. **CROSS** Parking lot to E Chance a La Mer NE
2. **RIGHT** on E Chance a La Mer NE to Sunset
3. **RIGHT** onto Sunset Ave to Prince Royal St
4. **LEFT** on Prince Royal St to Woodland Lp NE
5. **RIGHT** on Woodland Loop NE to Weatherwax Loop NE
6. **RIGHT** on Weatherwax Lp NE to Sunset Av
7. **LEFT** on Sunset Avenue to Albatross St NE
8. **LEFT** onto Albatross St NE to Duck Lake Drive NE (Restrooms in park on right)
9. **RIGHT** onto Duck Lake Dr NE to next street, Olympic View Ave NE, on left.
10. Keep **LEFT** onto Olympic View Ave NE to Smith Street
11. **RIGHT** onto Smith St to Duck Lake NE
12. **LEFT** onto Duck Lake Dr NE to Overlake St NE
13. **RIGHT** onto Overlake St NE to entrance to Weatherwax Trail Arch (on left)
14. **LEFT** to take Weatherwax Trail. Follow path straight forward.
15. **RIGHT** at 3rd path on RIGHT to powerlines.
16. **LEFT** under powerlines and onto paved Draconis St SE to first right at (unmarked) Mud Hen Loop SE
17. **RIGHT** onto Mud Hen Loop SE to Mt. Olympus Ave.
18. **RIGHT** onto Mt. Olympus Ave which merges into Canal Dr SE.
19. At elementary school take sidewalk on right to Ocean Lake Way NE.
20. **LEFT** onto Ocean Lake Way NE.
21. Carefully **CROSS** Point Brown Ave & continue to Ocean shores Blvd NW.
22. **RIGHT** on Ocean Shores Blvd NW to Clover St NW. (At Ken Peterson Park, on right, **restrooms**, little free library.)

23. **RIGHT** on Clover St NW to Clover Creek Ave NW
24. **RIGHT** onto Clover Creek Ave NW to Ensign Ave NW
25. **LEFT** onto Ensign Ave NW, Pass Gull St NW (10.09km) to open area, first path on right (10.27 km)
26. **RIGHT** on path to Pt Brown Ave NE. Ocean Shores Library parking lot on left.
27. Use Crosswalk to **CROSS** Pt. Brown Ave NE then take path veering right to take bridge across water then veer left and continue to (unmarked) street, Canal Dr NE

28. **LEFT** onto Canal Dr NE to J K Lewis Street
29. **LEFT** onto J K Lewis Street
30. **RIGHT** To enter the Parking Lot behind the IGA. Pass IGA to return to your car, and finish

We hope enjoyed your walk!

Log back into the OSB system to “finish/complete” registration – it helps support the local club!

Chance A La Mer
START  **FINISH**

Ocean Shores
Bayside/DUCK
LAKE MAP
YRE 004
12k

N

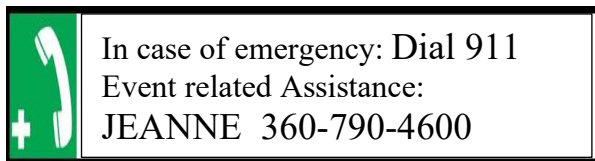




© Capitol Volkssport Club, Olympia, WA 2021. These walk directions and map may only be used in conjunction with a signed American Volkssport Association athletic waiver. All other uses are prohibited.

Please use either the Online Start Box (OSB) or Physical Start Box (PSB) to register and complete the event. Do NOT mix and match, for example, by registering using the OSB then completing your event using the PSB nor signing the PSB log sheet. The sponsoring club only receives credit for an OSB participation when an OSB registration has been completed online by entering your participation date, distances, and any special programs using the OSB.

OCEAN SHORES BAYSIDE YRE WALK #004



kokolo@olywalking.net

Distance: 21k

Difficulty level: 1A

AVA Challenges: Walking the USA A-Z (O – Ocean Shores); 50 States (Washington).

ESVA Challenges: 39 Counties (Grays Harbor County); Frontline Heroes – Sustenance Providers.

OSTVA Challenges: L,N,O,P,W

Start Point: IGA, 101 E. Chance A La Mer, Ocean Shores, WA.

Lat. 47.00731 Lng. -124.16074

Driving Directions: From I-5 take Exit 104 (toward Aberdeen and Ocean Beaches). At Aberdeen follow North 101 to Scenic Byway SR 109. LEFT onto SR 109 to SR 115. LEFT on SR115 to Pt Brown Ave entrance to Ocean Shores. LEFT. Follow Pt Brown Ave to the round-a-bout. Take 3rd exit, IGA on right. **Restrooms** in IGA.

1. **CROSS** Parking lot to E Chance a La Mer NE
2. **RIGHT** on E Chance a La Mer NE to Sunset
3. **RIGHT** on Sunset 1 block to Weatherwax Loop
4. **LEFT** on Weatherwax Loop to Sunset Ave
5. **LEFT** on Sunset Ave to Albatross St
6. **LEFT** on Albatross to Duck Lake Dr (North Bay Park on right. Views, restrooms) **2K**
7. **RIGHT** on Duck Lake 1 block to Lakeview Loop
8. **RIGHT** on Lakeview Loop to Duck Lake
9. **RIGHT** on Duck Lake Dr to Pearsall St
10. **LEFT** on Pearsall 1 block to Sunrise Ave **4k**
11. **RIGHT** on Sunrise Ave to Harbor View Loop
12. **LEFT** on Harbor View Loop to Duck Lake
13. **LEFT** on Duck Lake Dr to Vinca. **6k** (Enroute visit Chinook Park. Port-a-Potty, tables, views.)
14. **LEFT** on Vinca St to Chinook Pl
15. **RIGHT** on Chinook Pl to Wakina Loop
16. **LEFT** on Wakina Loop (unmarked)
17. **LEFT** on N Bay Ave to Peninsula Ct
18. **LEFT** on Peninsula Ct. Follow “Beach Access” sign through path between trees on left for amazing views, bench, birds. Return to road
19. **RIGHT** to Wakina Loop, 1st road on left (unmarked).
20. **LEFT** on Wakina Loop to Mariner Ct
21. **LEFT** on Mariner Ct go to end, enjoy views of Bay and up Chehalis River. Then turn around and return to (unmarked) Wakina Loop, 1st left.
22. **LEFT** on Wakina Loop for 1 block to Gunderson
23. **LEFT** on Gunderson Ave to Catala Ave **8k**

24. **LEFT** on Catala Ave. Continue to Interpretive Center at corner of Catala and Discovery Ave (restrooms when open on weekends)
25. **LEFT** on Discovery Ave which becomes Marine View Dr
26. **LEFT** on Protection Island Road to end for views (Port-a-potty). Return to Marine View Dr
27. **LEFT** to continue on Marine View Dr to Oyehut Bay Blvd. (at Red building on left)
28. **LEFT** on Oyhut Bay Blvd to the Oyhut Grill (seating) or Oyhut Bay Market (coffee and to go). Both have food, and restrooms when open. **10.75K**
29. Return on Oyhut Bay Blvd to Marine View Dr
30. **RIGHT** on Marine View Dr. Continue as it becomes Discovery Ave to Mt Olympus Ave
31. **LEFT** on Mt Olympus to Falls of Clyde Loop **13k**
32. **RIGHT** on Falls of Clyde Loop
33. **RIGHT** on Mt Olympus Ave, (Bill Ellis park on right (14.75k). Grass, views, tables, restrooms, water access) to Mud Hen Loop **16k**
34. **RIGHT** on Mud Hen Loop to Draconis St
35. **RIGHT** on Draconis St. At gate, continue on path to first path to right
36. **RIGHT** to T in path
37. **LEFT** on path to Overlake St **17k**
38. **RIGHT** on Overlake St to center of bridge for views up and down Duck Lake.
39. **Turn around** and follow Overlake St as it curves right to Bass Ave (at T)
40. **RIGHT** on Bass Ave as it immediately curves left to Albatross St **19K**
41. **LEFT** on Albatross St to Canal Dr (Polite inquiries may result in access to restrooms at the Golf Club on the corner of Canal Dr)
42. **RIGHT** on Canal Dr to path nearest fence on left to bridge on left. **Avoid first path to bridge across Golf area.**
43. **LEFT** to center of bridge for views, then return to Canal Dr veering left on path near fence **20K**
44. **LEFT** on Canal Dr to J K Lewis St
45. **LEFT** on J K Lewis St to the North Canal Park on the far side of the Canal on left.
46. **LEFT** to follow grass along canal to chain preventing entry to golf course. Benches, views, quiet. Turn around and return to J K Lewis St
47. **CROSS** J K Lewis to enter IGA shopping center behind the IGA. Pass IGA to return to your car, and finish.

We hope you enjoyed out walk!

Don't forget to log back into the OSB system to "finish/complete" registration – it helps support the local club!

* * * * *
* * * * *
* * * * *
* * * * *
* * * * *
* * * * *
* * * * *
* * * * *
* * * * *

I am on a walk
with the
Capitol Volkssport
Club

