

2025 CENTENNIAL TRAIL WA/ID
SANCTION # 127230 YRW 0024
POC: Allan Heritage/360.904.7236
Emergency: 911

Copyright 2016 by the Lilac City Volkssport Association

These walk directions and maps may only be used in conjunction with a signed American Volkssport Association athletic waiver. All other uses are prohibited.

This sanctioned event has numerous lengths for the participant to choose from. The entire length of the Centennial Trail is 61 miles (97K), 37 miles (59K) are in Washington and 24 miles (38K) are in Idaho. There are numerous trailheads from which the participant can elect to start at and then go in either direction as an out and back or to a neighboring trailhead. These events are only available on the OSB. Each day that you elect to participate requires a separate registration and fee. Depending on which section of the trail you select you can qualify for one or more of the following

AVA Special Programs: Walking the 50 State (ID or WA), Border Crossing, Walking with American Veterans, Par for the Course, Town Hall/City Hall, Grain Elevators.

ESVA Challenges: Strolling Along the River, Tell Me A Story

NOTE: Portions of the Centennial Trail are along bodies of water where surfaces can be slippery. Please prepare and walk for conditions.

CENTENNIAL TRAIL TRAILHEADS

EMERGENCY CALL 911

DRIVE TO TRAILHEADS East to West (In Washington)-directions are from I-90
(DRIVING FROM THE WEST)

**DUE TO CONSTRUCTION WATCH FOR TRAIL DETOUR SIGNS AT VARIOUS LOCATIONS ALONG THE
CENTENNIAL TRAIL**

State Line ID/WA (Mile 1)

Exit 299 turn **LEFT** and pass underneath I-90, turn **LEFT** into trailhead area.

Harvard Road (Mile 4)

Exit 296 (Liberty Lake), turn **LEFT** onto N. Liberty Lake Rd, which changes to Harvard Road. Trailhead is approximately ½ mile from I-90 on the **LEFT**.

Barker Road (Mile 6.5)

Exit 293, turn **LEFT** and proceed to Barker Road Bridge.

Trailhead is just before the bridge on the **RIGHT** side of Barker Road.

Old Mission (Mile 7.75)

Exit 293, proceed east on Mission.

Sullivan Road (Mile 9)

Exit 291, turn **LEFT** onto Sullivan Road, cross the Spokane River and turn **LEFT** at park entrance. To access the trail, exit park turn **RIGHT**, and cross over the bridge. There are stairs and a ramp at the end of the bridge on the **RIGHT** leading to the trail.

Mirabeau Park (Mile 10.5)

Exit 291, **LEFT** onto Sullivan Road and then **LEFT** onto Indiana Avenue. **RIGHT** on Mirabeau Parkway to 1st trailhead or continue on Mirabeau Parkway to 2nd trailhead.

OR, Exit 289, **LEFT** onto Pines Road and turn **RIGHT** at Indiana Avenue and then **LEFT** on Mirabeau Parkway to either trailhead.

Plante's Ferry Islands (Mile 12)

Exit 287 (Argonne Exit) cross Argonne and **LEFT** on Mullan Road which turns into Argonne Road.

Continue to Upriver Drive, turn **RIGHT** on Upriver to Plante's Ferry Park. There is a parking lot on the **RIGHT** side.

Donkey Island (Mile 13)

Exit 287, north on Argonne through Millwood, over Spokane River and turn **RIGHT** on Maringo Drive.

Proceed to dead end and trailhead.

Boulder Beach (Mile 16)

Exit 287 (Argonne Exit) cross Argonne and **LEFT** on Mullan Road which turns into Argonne Road.

Continue to Upriver Drive, turn **LEFT** on Upriver There is a parking area located on the **RIGHT** approximately 1 mile upstream from the City's Upriver Dam project.

Greene Street Bridge (Mile 19)

Exit 283B at Freya and turn **LEFT** on Freya (2nd Light). Freya becomes Greene Street. Parking area is located on the **RIGHT** after crossing the Spokane River.

Mission Park (Mile 20.5)

Exit 282, at Hamilton proceed north to Mission and turn **RIGHT** onto Mission. Mission Park is located at the intersection of Mission and Perry Avenue. (Trailhead parking is on the eastern edge of the park.)

Downtown Spokane (Miles 21-23)

The Centennial Trail may be accessed by most north/southbound streets and arterials between Mission Park and Kendall Yards, including Gonzaga University, the Riverpoint Campus, Riverfront Park and Kendall Yards.

The Nest at Kendall Yards (Mile 23.5)

Exit 280 at Lincoln Street, proceed north through downtown Spokane and across the Monroe Street Bridge. Turn **LEFT** on Summit Parkway and proceed to intersection at Cedar Street. Trailhead is adjacent to Central Food Restaurant, overlooking the Spokane River Gorge.

Military Cemetery (Mile 27)

Exit 280, Maple Street. Turn **LEFT** on Maple (2nd Light) and continue to Northwest Blvd. Turn **LEFT** and proceed to TJ Meenach (1st Traffic Light), turn **LEFT** and proceed across the TJ Meenach Bridge passing Spokane Falls Community College to Government Way. Turn **RIGHT** and proceed ½ mile to Ft. George Wright Cemetery, turn **RIGHT** to trailhead parking.

Bowl and Pitcher (Mile 30.5)

Exit 280, Maple Street. Turn **LEFT** on Maple (2nd Light) and continue to Northwest Blvd. Turn **LEFT** and proceed to TJ Meenach (1st Traffic Light), turn **LEFT** and proceed across the TJ Meenach Bridge passing Spokane Falls Community College to Government Way. Turn **RIGHT** and proceed 1½ mile to Equestrian Lane, turn **RIGHT** and drive to end of paved road.

Wilbur (Mile 33.5)

Exit 280, Maple Street. Turn **LEFT** on Maple (2nd Light) and continue north to Francis. **LEFT** on Francis which becomes SR 291 (9-Mile Road). Drive approximately 3 miles on Frances turn **LEFT** onto 7-Mile Road. Cross the Spokane River and take the next **LEFT** onto Riverside Park Drive. This road dead ends at the trailhead.

McLellan (Mile 34)

Exit 280, Maple Street. Turn **LEFT** on Maple (2nd Light) and continue north to Francis. **LEFT** on Francis which becomes SR 291 (9-Mile Road). Drive approximately 3 miles on Frances turn **LEFT** onto 7-Mile Road. Cross the Spokane River and take the next **RIGHT** onto N. Aubrey L. White Parkway. This road dead ends at the trailhead.

Carlson (Mile 36)

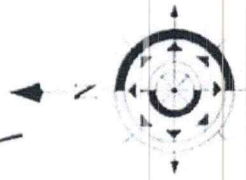
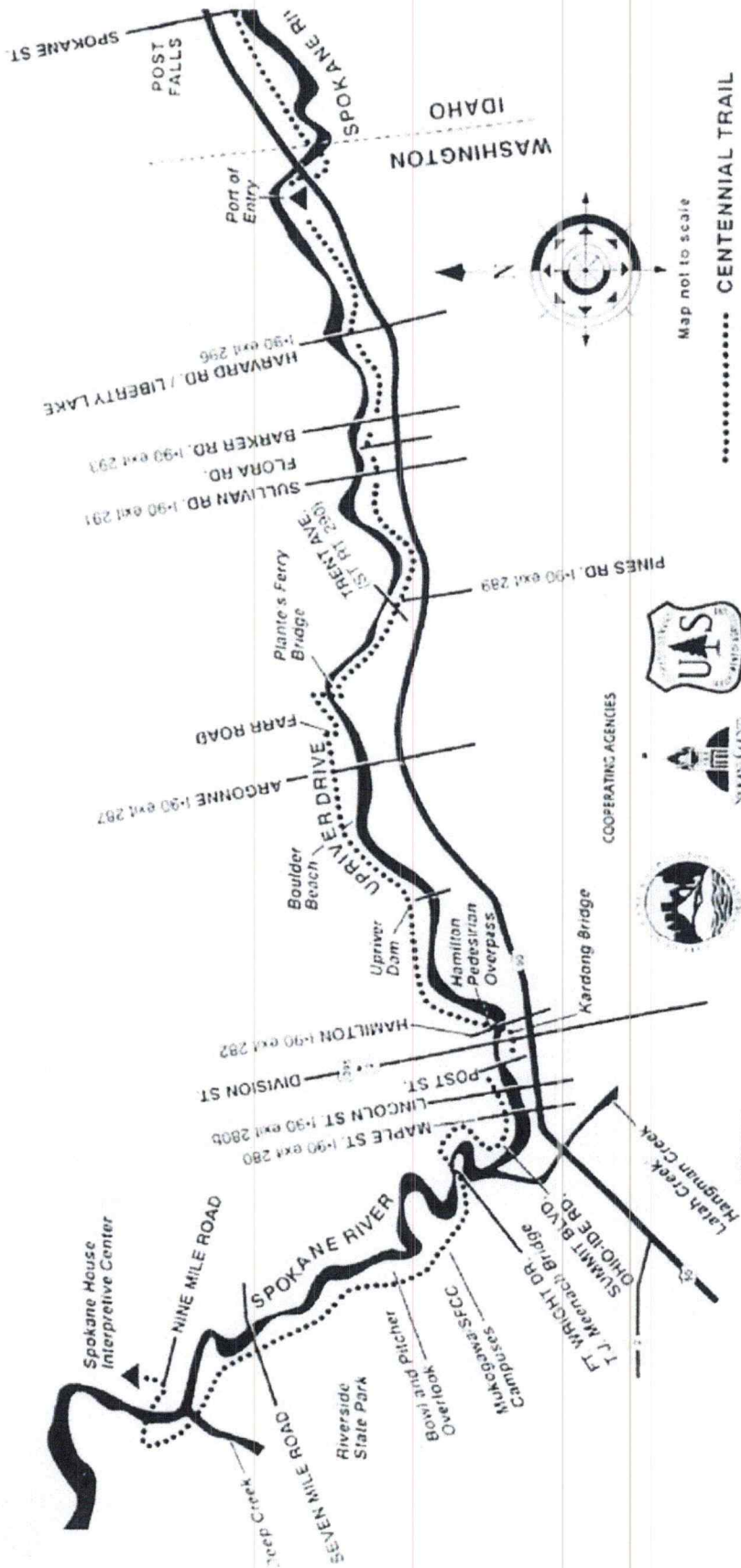
Exit 280, Maple Street. Turn **LEFT** on Maple (2nd Light) and continue north to Francis. **LEFT** on Francis which becomes SR 291 (9-Mile Road). In approximately 6 miles turn **LEFT** on Charles Drive and cross the river. **LEFT** onto Carlson Road (just before the ranger station) and continue approximately 1 mile to trailhead on the **RIGHT**.

Sontag Park (Mile 37.5)

Exit 280 at Maple Street, proceed North to Francis Avenue. Turn **LEFT** and follow Francis Avenue which becomes WSH 291 (Nine Mile Road). **LEFT** on W. Charles Road at Nine Miles Dam. Proceed west, just past the Ranger Station and Fire Station to parking lot on the right, before the Elementary School.

Nine Mile Falls Recreation Area (Mile 39.2)

Exit 280 at Maple Street, proceed North to Francis Avenue. Turn **LEFT** and follow Francis Avenue which becomes WSH 291 (Nine Mile Road). **LEFT** on W. Charles Road at Nine Miles Dam. Proceed west, Turn North (**RIGHT**) on N. Tomey Road, West (**RIGHT**) on W. Tomey Road and into the Recreation Area.



Map not to scale

..... CENTENNIAL TRAIL



COOPERATING AGENCIES

SPokane River Centennial Trail

**NORTH IDAHO CENTENNIAL TRAIL ACCESS
EMERGENCY CALL 911**

(DRIVING FROM THE WEST)

State Line ID/WA (Mile 1)

In Washington, I-90 Exit 299 turn **LEFT** and pass underneath I-90, turn **LEFT** into trailhead area. This access allows the participant to walk from Washington into Idaho.

Post Falls (Falls Park)

I-90 Exit 5, right on Spokane Street to 4th (1 Block), right on 4th, cross the railroad tracks to parking on the right. Restrooms available here and in Falls Park.

Post Falls (Huetter Rest Area)

I-90 to the Rest Area, exit into the Rest Area and stay right to the back of the area away from I-90. Restrooms available. Access the Centennial Trail through the fence (Milepost 10)

Coeur d' Alene North

I-90 Exit 11, right on Northwest Blvd, right on Lakewood Drive, right on Riverside Drive, left on Beebe, parking on right after crossing the trail (LePeep Restaurant is straight ahead). Restrooms in Riverstone Park a short distance to the west (left from parking lot)

Coeur d'Alene Resort

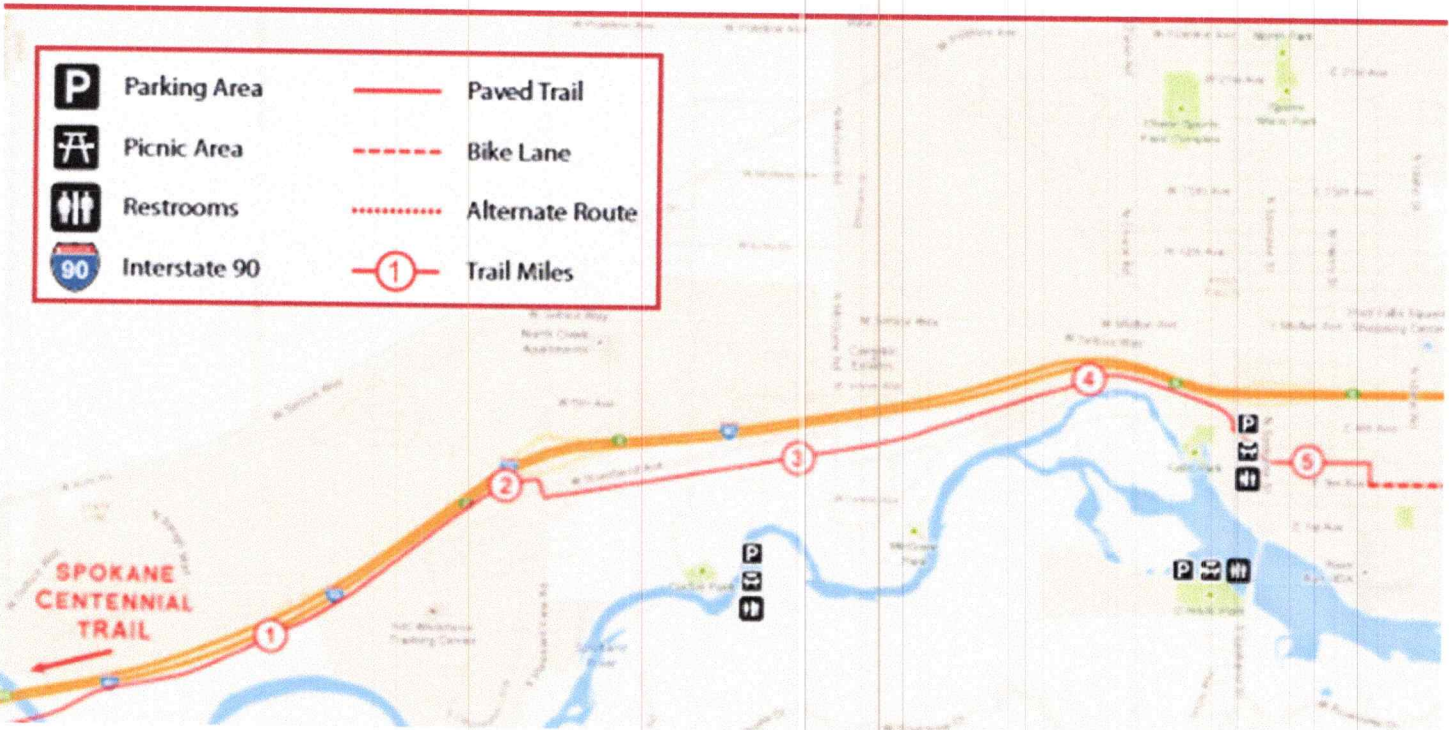
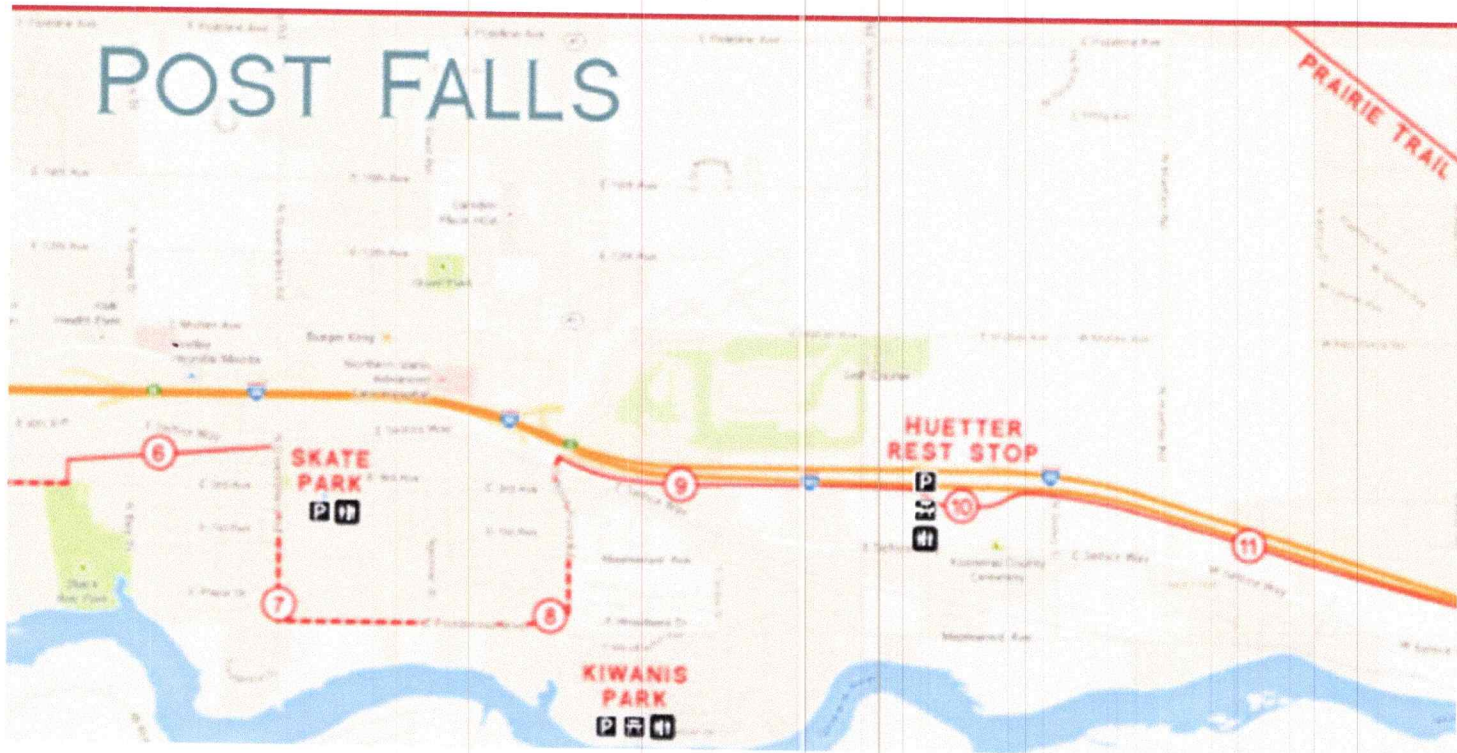
I-90 Exit 11, right on Northwest Blvd to Sherman, parking for the resort is on both the west and east sides of the resort.

McEuen Field

Continue as above to 7th, right on 7th to parking lot on east edge of McEuen Field.

Lake Coeur d'Alene

Continue as above on Sherman to Coeur d'Alene Lake Drive, right on Lake Drive. There are numerous locations to access the trail, many with restrooms. Lake Drive terminates at **Higgins Point**, the eastern end of the Centennial Trail.



COEUR D'ALENE

