

Instructions for Kelso 5/10/17K City Walk

Walk Start Location: Red Lion Hotel, 510 Kelso Dr, Kelso, WA.

GPS: 46.1413, -122.8965.

Restrooms available at Red Lion Hotel and Tam O'Shanter Park.

Driving Directions: From I-5 Northbound: Take exit 39. Turn Left going under I-5, then immediately turn Right onto Kelso Drive. Turn Left into the Hotel parking lots. Ask for the Walk Box at the Registration Desk. Southbound: Take exit 39 and turn left at light. Follow directions above. **Park** in the Red Lion Hotel parking lot away from the building.

Walk Completion and Credit: Be sure to log back into the OSB system to finish/complete your online registration after doing the event. The OSB system does not deduct any event fee from a participant's Event Bank until they have submitted event completion info including the event was walked, the distance walked, and the selection of applicable special programs that person is participating in. (Nevertheless, a fee of \$2 for a downloaded PDF is deducted from the user's Event Bank when the PDF is downloaded. Later, any PDF fees are credited back to a user's Event Bank when he/she submits the event completion info as a paying for credit participant. Note, however, the \$2 coupon for the downloaded PDF will expire in 60 days.)

"Please use either the Online Start Box (OSB) or Physical Start Box (PSB) to register and complete the event. Do NOT mix and match, for example, by registering using the OSB then completing your event using the PSB nor signing the PSB log sheet. The sponsoring club only receives credit for an OSB participation when an OSB registration has been completed online by entering your participation date, distances, and any special programs using the OSB."

These walking directions and maps may only be used in conjunction with a signed American Volkssport Association athletic waiver. All other uses are prohibited. For emergencies contact 911. Walk owner is Jan Veeder at 360-703-4702.



Kelso City Walk

Sponsored by Vancouver USA Volkssporters
5K Rated 2B, Stamp #Y0059.



1. From the Red Lion Hotel, **RIGHT** on Kelso Drive.
2. **CROSS** and **LEFT** on Allen Street.
3. **CROSS** under Freeway.
4. **RIGHT** on Allen Drive (VEERING LEFT) .
(Use Caution, No Sidewalks)
5. **RIGHT** on Allen Street **(1K)**
6. In about 700 ft, **RIGHT** to go up stairs.
7. **LEFT** on Academy Street.
8. **CONTINUE** on Academy Street.
9. **CROSS** and **CONTINUE** on Academy St to 4th Ave.
10. **CROSS** 4th Ave.
11. **LEFT** on 3rd Avenue (Post office NRHP 1935).
12. **RIGHT** on Allen Street.
13. **CROSS** First St to trail under the Allen St Bridge.
14. **CROSS** train tracks to path on other side.
Note: It is OK to cross the tracks here. The No Trespassing Sign means you cannot walk on the tracks.
15. **LEFT** on the Dike Trail.
16. **CONTINUE** on trail to Mill Street.
17. **LEFT** on Mill Street.
18. **RIGHT** on Grade Street.
19. **CONTINUE** on Grade Street to Manesco Dr.
20. **TURN LEFT & CROSS** Grade Street.
21. **FOLLOW** the sidewalk under three overpasses and continue back to the Red Lion and you're done!

Be sure to thank our walkbox hosts at the Red Lion Hotel if you used the physical start box.

We hope you've enjoyed this walk and will join us on our other routes in Southwest WA from Gorge to Coast. Visit us at www.VUSAV.club.




These walking directions and maps may only be used in conjunction with a signed American Volkssport Association athletic waiver. All other uses are prohibited. For emergencies contact 911. Walk owner is Jan Veeder at 360-703-4702.



Kelso City Walk

Sponsored by Vancouver USA Volkssporters
10/17K Rated 1B, Stamp #Y0059.

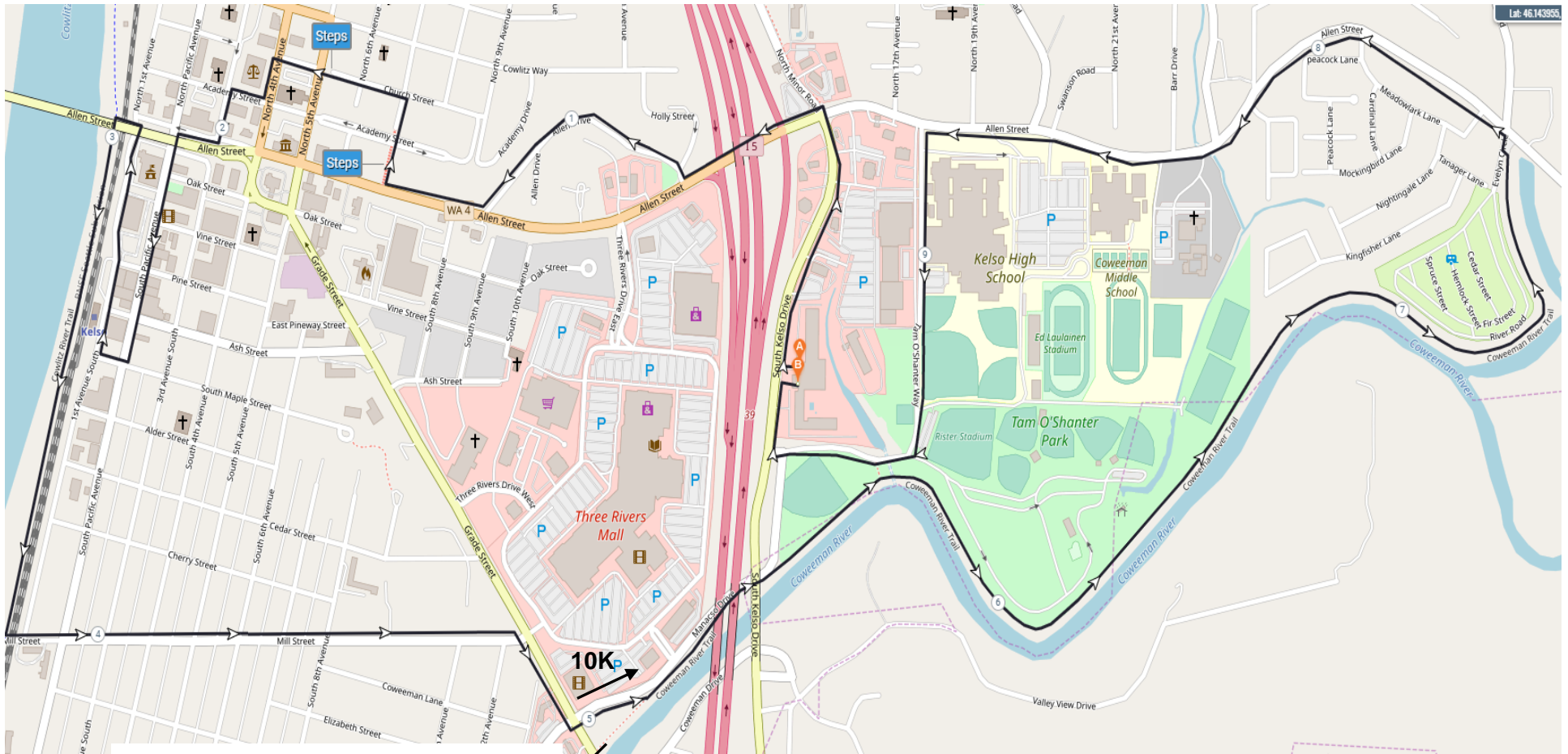
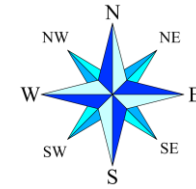


1. From the Red Lion Hotel, **RIGHT** on Kelso Drive.
2. **CROSS** and **LEFT** on Allen Street.
3. **CROSS** under Freeway.
4. **RIGHT** on Allen Drive (VEERING LEFT) .
(Use Caution, No Sidewalks)
5. **RIGHT** on Allen Street. (1K)
6. In about 700 ft, **RIGHT** to go up stairs.
7. Climb 120 steps to Church St and 7th.
(alternate to some of the stairs)
 - Continue on Allen St
 - **RIGHT** on 6th Ave
 - **RIGHT** on Academy St
 - **LEFT** up stairs to Church & 7th
- 8 **LEFT** on Church St.
9. **CONTINUE** on Church St to end and down 33 steps to 5th Ave.
10. **CROSS & CONTINUE** on Church St to 4th Ave.
11. **CROSS** 4th Ave and **LEFT** (Courthouse).
12. **RIGHT** on Academy St.
13. **LEFT** on 3rd Ave (Post Office NRHP 1935). (2K)
14. **CROSS** Allen St and **RIGHT**.
(American Legion & Antiques)
15. **LEFT** on Pacific Ave (City Hall, Veterans Mem, Masonic Lodge, Yarn Store, Theater, Restaurants Mural, Eagles).
16. **RIGHT** on Maple St.
17. **RIGHT** on 1st Ave by Train Station and **CONTINUE** toward Allen St Bridge.
18. **LEFT** on trail under the Allen St Bridge.
Note: It is OK to cross the tracks here. The No Trespassing Sign means you cannot walk on the tracks.
- 19 **LEFT** on the Dike Trail.
20. **CONTINUE** on trail to Mill St.
21. **LEFT** on Mill St. (4K)
22. **RIGHT** on Grade St.
23. **CONTINUE** Grade St for 200 ft. pat 13th Ave/Manasco Dr. (5K)
24. **10K LEFT** on the gravel path just before the bridge. Continue with direction 29. 
25. **17K RIGHT** on the gravel path just before the bridge. 
26. **CONTINUE** on Trail to the end (Barricade at Talley Way).
27. **RETURN** on the gravel path to Grade St.
28. **CROSS** Grade St, continuing on path.
29. **FOLLOW** the Trail under three overpasses. 
30. **CONTINUE** on the Trail – Tam'O Shanter Park is on the left (Restrooms available)
31. **LEFT** on Allen St
32. **LEFT** on Tam O'Shanter Way bending right to Kelso Dr and **RIGHT** to return to Red Lion Hotel. (10K/17K)

Be sure to thank our walkbox hosts at the Red Lion Hotel if you used the physical start box. We hope you've enjoyed this walk and will join us on our other routes in southwest WA from Gorge to Coast. Visit us at www.VUSAV.club.

Kelso City Walk

Kelso, WA, 10/17km Route



Continue 3.5K on Coweeman River Trail to barricade at Talley Way and return to 10K Route.

17K extension