



Driving Directions:

Starbucks

340 East Flamingo Road, Las Vegas, NV 89169

I-15 North or South: Take Exit 38 to Flamingo Road EAST. Continue approximately 2 miles, crossing Las Vegas Blvd and Koval Lane to Howard Hughes Parkway. (Tuscany Hotel and Casino on right) Turn Left on Howard Hughes Pkwy and take the NEXT right onto Hughes Center Drive. Turn right at first entrance into parking/restaurants. Pass Lo-Lo's Chicken and Waffles and turn left into parking lot next to Starbucks.

I-11/I515/US95 North or South: Take Exit 69 onto Flamingo Road WEST. Continue approximately 5 miles. After crossing Paradise Road (Silver Sevens Hotel and Casino on left) take second right into Starbucks. Turn left in front of Starbucks to parking lot on west side.

Park in the lot next to Drive Thru window (west side of Starbucks). Do not park in front of Starbucks, please.

Please use either the Online Start Box (OSB) or Physical Start Box (PSB) to register and complete the event. Do NOT mix and match, for example, by registering using the OSB then completing your event using the PSB or signing the PSB log sheet. The sponsoring club only receives credit for OSB participation when an OSB registration has been completed online by entering your participation date, distances, and any special programs using the OSB.

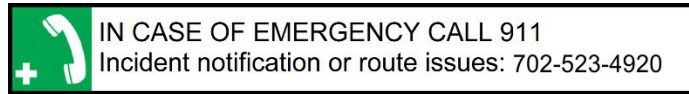
Be sure to log back into the OSB system (my.ava.org) to finish/complete your online registration after doing the walk.

Las Vegas Strip Walks

7KM/12KM

Rated 1A

There are restrooms in Starbucks (request door code at counter) and throughout the Strip hotels and Casinos.

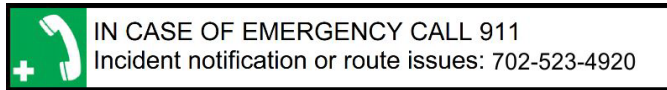




LAS VEGAS North Strip Walk

7K/12K
Rated 1A

☺ = *Special Program Qualifier*



1. From the Starbucks, exit through the glass doors, proceed straight to Flamingo Rd. and turn **right**.
2. Cross Howard Hughes Parkway and **turn right**. (*On the parkway you will get different glimpses of the Famous Sphere. The Sphere is a next-generation entertainment medium that is redefining the future of entertainment. The sphere at night is a MUST-SEE!*)
3. **Turn left** at Sands Ave., to walk past the Sphere with several Kodak moments.

☺ *Step to the Beat –Inside the Sphere is home to musical residencies and performances.*

4. Carefully cross Koval Lane **turn right and then left** to continue on Sands Ave.
5. Cross Wynn South Gate and **turn right** on the curvy sidewalk. **Turn left** on the sidewalk at the road. (Follow sign to Casino)
6. **Turn left** through the glass doors of the Wynn. Walk straight through the small arboretum.
7. **Veer left** around the left side of Lounge/Bar and walk through another small arboretum. Continue straight through the glass doors to exit the Wynn.
8. **Turn left** on the curvy sidewalk to Las Vegas Blvd. **Turn right** on the Famous Strip and continue to Wynn Las Vegas St. and turn right up the stairs/escalator through the glass doors of Encore Casino.
9. **Turn left** and walk past the gaming tables on the right and Encore Beach Club on your left.
10. At the end, **turn right** and walk past the Cashier, (*restrooms here*) Lobby Bar and Registration Area.

11. **Turn left** to walk through the glass doors to exit the Encore. Once outside, **turn left** down the curvy sidewalk to Las Vegas Blvd. (3.3K)

7K WALKERS: Upon reaching Las Vegas Blvd., cross and **turn left and continue down Las Vegas Blvd, crossing Fashion Show Dr. and start with Instruction 24.**

12K WALKERS: **Turn right** on Las Vegas Blvd.

12. Cross Convention Center, Resorts World and Elvis Presley Blvd. **Veer right** into the glass doors of FontainBleu Casino.
13. Follow signs to Theater and pass the Sportsbook area on the right. Pass the Tavern, Cashier Area, and a few shops and restaurants on the right. (*Gaming area on left*)
14. Walk pass the Chez Bon Bon restaurant and walk around a URS Fischer sculpture and continue back to the casino area.
15. **Veer right and then left** past the Rewards Center. (*Admire the beautiful chandelier in front of you!*) Veer right around the center bar.
16. **Turn right** past the escalators and **then left** to exit the casino. Walk through the glass doors to Elvis Presley Blvd.
17. Cross Las Vegas Blvd. and **turn left**. Pass the old Circus Circus Casino/Hotel. (*Iconic! If you would like to enter this casino, they have Circus Acts available to see for FREE, if you are doing the walk during show times! Check the Circus Acts schedule if interested.*) 5K
18. Cross Resorts World Ave. and **turn right**. (*Do not take the steps to the Casino Entrance.*) At the end of the brown railing, take a sharp left along the bushes and railing to the entrance of Crockfords/Conrad.
19. **Turn left** through the glass doors to pass the Registration Area. (*NOTE: Liberace Nickelodeon Piano on right.*)
20. At the Casino area, **turn right** with the gambling area on your left. Pass the Cashier Cage/Loyalty Services on your right and then **turn left**.
21. Walk a short distance and then **turn left** to walk through the Famous Foods (Food court)
22. At the end of the Casino Area, **turn right**, walking past The Globe and a few shops and restaurants. **Veer**

left through the glass doors of Resorts World to Las Vegas Blvd.

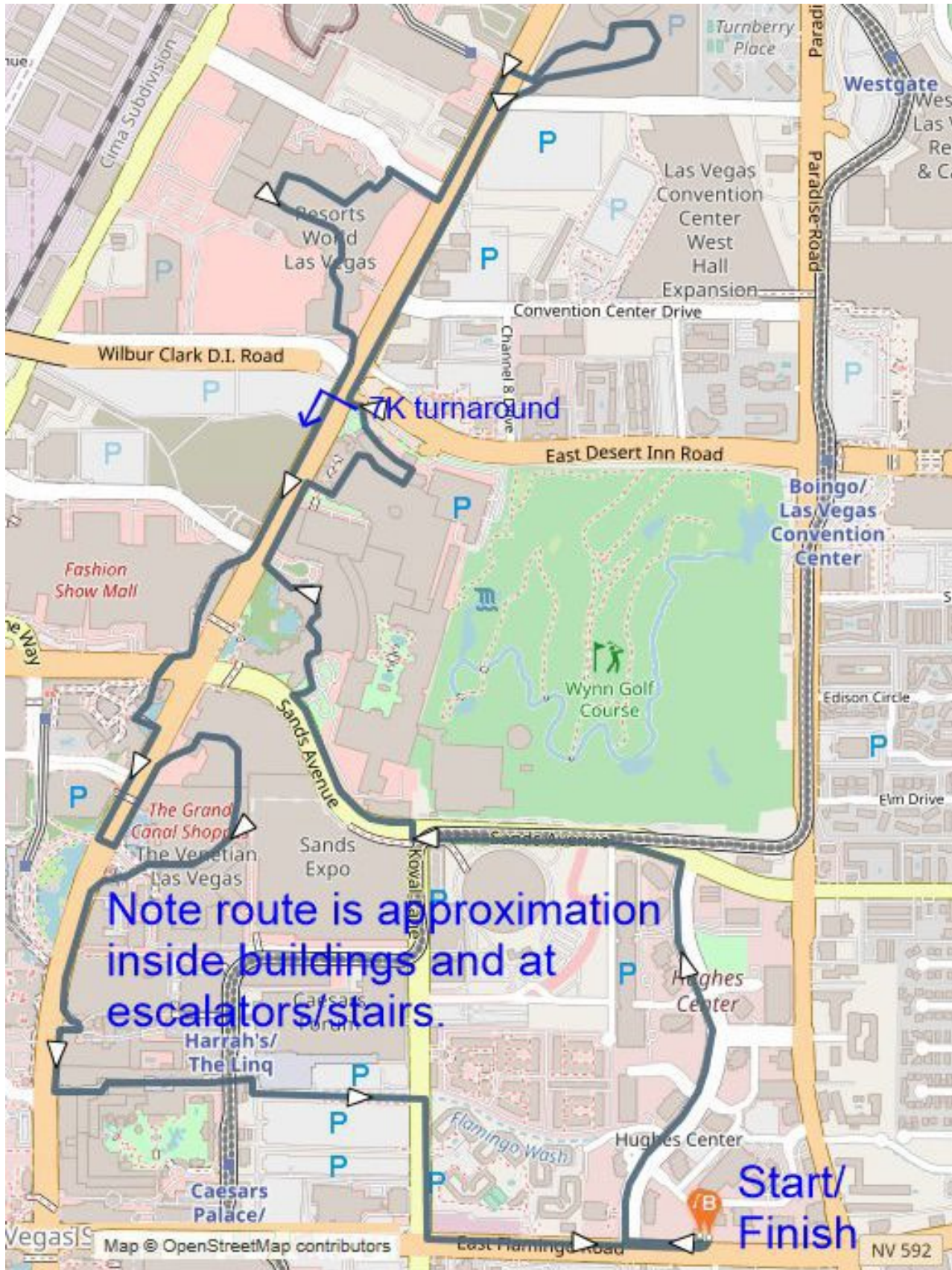
23. **Turn right** to continue down Las Vegas Blvd., crossing Genting and then Fashion Show Drive.
24. Walk past the Fashion Show Mall on the curvy sidewalk, passing several restaurants.
25. At Spring Mountain Rd., take the escalator up and **turn left** on pedway. Enter Treasure Island (TI) through the glass doors. Take the escalator down to the Casino Floor.
26. Walk a short distance, **turn left**, passing Senor' Frogs. At Cashier Cage, **turn left** out of the glass doors of the TI.
27. Walk to Las Vegas Blvd. and **turn right**. Cross Siren's Cove Blvd. and at Siegfried and Roy Dr., **turn left**.
28. At Fountain, **turn left again** walking back up the Strip. *(Seasonal Gondola Rides are available outside of the Venetian.)*
29. Cross Palazzo Dr. and immediately take the Pedestrian Entrance to the front doors of Palazzo.
30. Enter the Palazzo and walk to the Center display and **turn right**.
31. Pass the 1st set of gambling tables and **turn right**. Enter the Atrium and walk on the left side up the escalator.
32. **Veer right** with the Canal on your left. At the 1st Bridge, **turn right** to walk past a few restaurants.
33. Walk through the glass doors and **turn left** to follow the sign to Grand Canal Shoppes.
34. Continue on covered walkway to Las Vegas Blvd and **turn left**.
35. Walk past the Best Western Casino Royal, White Castle Burgers and Outback Steakhouse. Continue to walk outside of Harrah's and the Linq.
36. Turn **left** on Linq Ln. Walk to the end and under the Las Vegas High Roller Wheel. **Veer right** on the narrow walkway. Turn **right** to the 1st crosswalk and

then **turn left** on the road that passes the Caesar's Convention Center.

37. Cross and turn **right** on Koval Lane. *(Last good view of the Sphere!)* At Flamingo Rd. turn **left**, cross Howard Hughes Parkway to walk back to Starbucks.



Las Vegas North Strip 7K/12K Map



Revised 2/2024. © 2024 LVHRS. These walk directions and maps may only be used in conjunction with a signed American Volkssport Association athletic waiver. All other uses are prohibited.