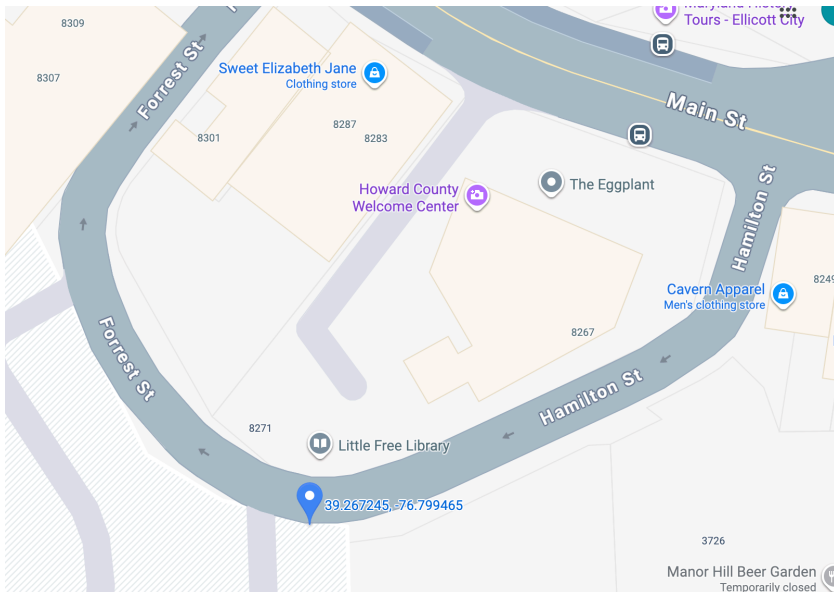


Ellicott City MD Year-Round Event, 5 km,10 km, 12 km Walk, Rated 2B
 Copyright 2026 Freestate Happy Wanderers

Table of Contents

Trail Description & Rating	2
Registering & completing the walk	2
AVA Special Programs	2
Amenities	2
Start location & Driving directions	2
5km Walk directions	3
Map of 5km walk	5
10km Paved trail	6
Map 10km Paved trail	8
10km Banneker Park trail	9
Map 10km Banneker Park trail	11
12km Combined Paved & Banneker trail	12
Map 12km combined trail	14

[Detail map of entrance to Parking Lot #D & start point pinned Square Pillar with Ellicott City Map.]



These walk directions and maps may only be used in conjunction with a signed American Volkssport Association athletic waiver. All other uses are prohibited.



In case of Emergency: Dial 911
Event related assistance:
Rita Goerling: (301) 776- 6484

Ellicott City MD Year-Round Event, 5 km, 10 km, 12 km Walk, Rated 2B

Copyright 2026 Freestate Happy Wanderers

EVENT ID: Y216

- Grain Elevators: Monarchs of the Plains ends 12/31/2027 (Patapsco Flour Mill)

TRAIL DESCRIPTION:

These trails go through downtown Ellicott City and the Trolley Trail in Oella. The 5km and Paved 10km trails are on sidewalks and paved paths. The Benjamin Banneker Historic Park 10km trail also goes on natural surface (rocks and roots) through Benjamin Banneker Historic Park. The Combined 12km includes both the Paved 10km trail and the natural surface trail. These trails are not recommended for wheelchairs. Strollers can, but have difficulty on 5km and Paved 10km trails. Pets are allowed on trails but must be leashed. **Use extra caution if trails are wet or icy. Trolley Trail is NOT treated in winter.**

TRAIL RATING:

The trails are rated 2B.

2 Some moderate hills and stair climbing. Cumulative elevation gain of 500–1500 feet.	B Mixture of pavement and some well-maintained trails, possibly with moderate hills.
--	---

REGISTERING for the walk

When you register for the walk you can download the PDF file with walk information. The PDF includes directions to the walk start and walk instructions. The fee for the download is \$2. You will be credited for this fee if you complete the walk and pay the walk participant fee within 60 days.

AFTER you have completed the walk

Please remember to log back into the OSB’s “Finish Table” after completing the walk. Completion information includes the date the event was walked, the distance walked and applicable special programs.

AVA SPECIAL PROGRAMS (on all trails)

- Anniversaries Hurrah ends 12/31/2026
- Rails-To-Trails ends 12/31/2026 (Trolley Trail)
- Step to the Beat 12/31/26 (Backwater Books & Biblopub)

These walk directions and maps may only be used in conjunction with a signed American Volkssport Association athletic waiver. All other uses are prohibited.

AMENITIES:

There are Restrooms at the start in lower backside of the Howard County Welcome Center (Restrooms Open 8 am to 10 pm daily) and on the 10km Banneker Park trail in the Benjamin Banneker Museum (Open 9 am to 5 pm daily). There are numerous restaurants on Main Street Ellicott City.

START LOCATION

All trails start at Square Pillar Map in the Ellicott City Parking Lot #D behind Howard County Welcome Center 8267 Main Street, Ellicott City, MD 21043. Latitude 39.267245 and Longitude -76.799465

DRIVING DIRECTIONS

From the Baltimore Beltway (I-695), take Exit 16, I-70 West toward Frederick. Follow I-70 about 4.5 miles and take Exit 87-A, Route 29 South toward Columbia. Follow directions "From Route 29" below.

From the South and East: From I-95, take Route 100 West toward Ellicott City (Exit 43B). At end of Route 100, take Route 29 North toward Ellicott City. Follow directions “From Route 29” below.

From Route 29, Follow Route 29 to the Route 40 East, Ellicott City exit. Exit Route 29 and follow Route 40 East to the traffic signal at Rogers Ave. Turn RIGHT on Rogers Ave and follow for ½ mile to intersection of Rogers Ave and Court House Drive. Keep LEFT and follow Court House Drive. Turn RIGHT just past the Howard County Office Complex toward “Ellicott City Historic Dist.” on Ellicott Mills Drive. Continue to T intersection at Main St. Turn left on Main St. turn right just past the Howard County Welcome Center on to Hamilton Street to park in Lot #D.



Ellicott City MD Year-Round Event, 5 km, 10 km, 12 km Walk, Rated 2B

Copyright 2026 Freestate Happy Wanderers

5km Rated 2B

1. Begin at the Square Pillar with Map and History of Ellicott City. It is located in the north east corner of parking lot #D.
2. With your back to the pillar facing away from the parking lot, Cross the parking entrance road (Hamilton St) and **turn RIGHT** on the sidewalk and walk up to Main Street.
 - a. [NOTE: After a few feet, on the left will be a water fountain and the entrance to the Public Restrooms (Open 8 am – 10 pm daily). This is the lower backside of the Howard County Welcome Center.]
3. **Turn LEFT** on Main Street for two blocks passing the Howard County Welcome Center on the left. (Open Tu-Su 10-5.)
4. **Turn LEFT** on Merryman Street and follow it as it goes up hill, curves to the right, changes names to Hill Street, goes up and down hill returning to Main Street.
5. **Turn LEFT** on Main Street and walk to the traffic light at the intersection with Ellicott Mills Drive.
6. **Turn Right** and cross Main Street. **Turn Right** and an immediate **LEFT** on path before the Log Cabin.
7. Shortly after the waterway on right, **Turn RIGHT** on path, go down steps to the parking lot.
8. Cross the parking lot, keeping waterway on right, to paved path. Continue on path, with waterway on right, till you reach Court Avenue (no sign).
9. **Turn LEFT** on sidewalk following Court Avenue as it curves right and goes up hill.
10. **Turn LEFT** on Park Avenue, passing Museum of Howard County History and Ellicott Mills Children’s Museum on the right, continuing as it curves left behind the former Courthouse to the intersection with Court Place.
11. **Turn RIGHT** on Court Place, pass under the arch, and continue straight through the parking lot to the STOP sign at Sarahs Lane.
12. **Turn RIGHT** walking along Sarahs Lane as it curves left passing The Historic Inn at Mount Ida, till the sidewalk ends at Church Road. [NOTE: to your left on the hill are the ruins of the Patapsco Female Institute.]
13. Carefully **Turn RIGHT** walking on the left side of Church Road to join the sidewalk on the left side. Follow the sidewalk as it curves to the right, passes the historic Firehouse Museum, goes down a few steps to Main Street. [NOTE: notice the fenced garage at 3749 Church Road. We will point out the unique house later in the walk.]
14. **Turn LEFT** onto Main Street. Continue on Main Street under railroad bridge (road changes names to Frederick Road) cross river to intersection with Oella Avenue. [NOTE: look back toward Ellicott City and on the hill, you will see “The Castle” which is the house at 3749 Church Road.]
15. **Turn LEFT** on Oella Avenue and stay on sidewalk.
16. At end of sidewalk **Turn RIGHT** cross Oella Avenue & angle Right to handicapped parking signs.
17. Go up Stairs and **Turn LEFT** on Trolley Line #9 Trail.

These walk directions and maps may only be used in conjunction with a signed American Volkssport Association athletic waiver. All other uses are prohibited.



In case of Emergency: Dial 911
Event related assistance:
Rita Goerling: (301) 776- 6484

Ellicott City MD Year-Round Event, 5 km, 10 km, 12 km Walk, Rated 2B

Copyright 2026 Freestate Happy Wanderers

18. Continue on the Trolley Trail crossing the wooden boardwalk, for about 0.7km till you reach a bench on the left side of the trail.
19. **Turn AROUND** Walk on the Trolley Trail, going all the way back down trolley trail.
20. **Turn RIGHT** at the end of the Trolley Trail to go down steps.
21. **Turn LEFT** at the bottom of steps to cross parking lot and Oella Avenue.
22. **Turn LEFT** on sidewalk along Oella Avenue to Frederick Road.
23. **Turn RIGHT** on Frederick Road, crossing over the river (road changes names to Main Street), under the railroad bridge, to first traffic light.
24. **Turn LEFT** to cross Main St at crosswalk and continue along Maryland Avenue, passing Baltimore & Ohio Ellicott City Station Museum on left, to St. Paul Street.
[NOTE: to the right historic St. Paul Church and to the left the restored B&O Caboose.]
25. **Turn AROUND** and walk a half block to Tiber Alley.
26. **Turn LEFT** on Tiber Alley following as it curves right to Main Street.
 - a. [NOTE: This park is home to the Ellicott City Farmers Market on Saturdays late May to late October.]
27. **Turn LEFT** on Main St to Old Columbia Pike.
28. Cross Old Columbia Pike and **Turn LEFT**
29. Follow the road as it goes up hill to Roussey Lane.
30. **Turn RIGHT** on Roussey Lane, take the ramp downhill to the parking lot.
31. **Turn RIGHT** in the parking and return to the Square Pillar with Map and History of Ellicott City.



Ellicott City MD Year-Round Event, 5 km, 10 km, 12 km Walk, Rated 2B
Copyright 2026 Freestate Happy Wanderers

Map 5km



These walk directions and maps may only be used in conjunction with a signed American Volkssport Association athletic waiver. All other uses are prohibited.



In case of Emergency: Dial 911
Event related assistance:
Rita Goerling: (301) 776- 6484

Ellicott City MD Year-Round Event, 5 km, 10 km, 12 km Walk, Rated 2B

Copyright 2026 Freestate Happy Wanderers

10km Rated 2B PAVED TRAIL

1. Begin at the Square Pillar with Map and History of Ellicott City. It is located in the north east corner of parking lot #D.
2. With your back to the pillar facing away from the parking lot, Cross the parking entrance road (Hamilton St) and **turn RIGHT** on the sidewalk and walk up to Main Street. [NOTE: After a few feet, on the left will be a water fountain and the entrance to the Public Restrooms (Open 8 am – 10 pm daily). This is the lower backside of the Howard County Welcome Center.]
3. **Turn LEFT** on Main Street for two blocks passing the Howard County Welcome Center on the left. (Open Tu-Su 10-5.)
4. **Turn LEFT** on Merryman Street and follow it as it goes up hill, curves to the right, changes names to Hill Street, goes up and down hill returning to Main Street.
5. **Turn LEFT** on Main Street and walk to the traffic light at the intersection with Ellicott Mills Drive.
6. **Turn Right** and cross Main Street. **Turn Right** and an immediate **LEFT** on path before the Log Cabin.
7. Shortly after the waterway on right, **Turn RIGHT** on path, go down steps to the parking lot.
8. Cross the parking lot, keeping waterway on right, to paved path. Continue on path, with waterway on right, till you reach Court Avenue (no sign).
9. **Turn LEFT** on sidewalk following Court Avenue as it curves right and goes up hill. Cross Court Place, pass historic former Courthouse on left to Park Avenue.
10. **Turn LEFT** on Park Avenue, passing Museum of Howard County History and Ellicott Mills Children’s Museum on the right, continuing as it curves left behind the former Courthouse to the intersection with Court Place.
11. **Turn RIGHT** on Court Place, pass under the arch, and continue straight through the parking lot to the STOP sign at Sarahs Lane.
12. **Turn RIGHT** walking along Sarahs Lane as it curves left passing The Historic Inn at Mount Ida, till the sidewalk ends at Church Road. [NOTE: to your left on the hill are the ruins of the Patapsco Female Institute.]
13. Carefully **Turn RIGHT** walking on the left side of Church Road to join the sidewalk on the left side. Follow the sidewalk as it curves to the right, passes the historic Firehouse Museum, goes down a few steps to Main Street. [NOTE: notice the fenced garage at 3749 Church Road. We will point out the unique house later in the walk.]
14. **Turn LEFT** onto Main Street. Continue on Main Street under railroad bridge (road changes names to Frederick Road) cross river to intersection with Oella Avenue. [NOTE: look back toward Ellicott City and on the hill, you will see “The Castle” which is the house at 3749 Church Road.]
15. **Turn LEFT** on Oella Avenue and stay on sidewalk.
16. At end of sidewalk **Turn RIGHT** cross Oella Avenue & angle Right to handicapped parking signs.
17. Go up Stairs and **Turn LEFT** on Trolley Line #9 Trail.
18. Continue on the Trolley Trail crossing the wooden boardwalk, crossing a private drive,

These walk directions and maps may only be used in conjunction with a signed American Volkssport Association athletic waiver. All other uses are prohibited.



In case of Emergency: Dial 911
Event related assistance:
Rita Goerling: (301) 776- 6484

Ellicott City MD Year-Round Event, 5 km, 10 km, 12 km Walk, Rated 2B

Copyright 2026 Freestate Happy Wanderers

- cross Oella Avenue, continue to the end of Trolley Trail.
19. At end cross & **Left** on Chalfonte Dr (4.5km)
 20. Turn **Right** on Rockwell Ave. Continue along Rockwell
 21. Turn **Right** on Oak Lodge Rd.
 22. Continue to Edmondson & turn **Right**.
 23. Continue to end & go straight, across Chalfonte, & enter Trolley Trail.
 24. Walk on the Trolley Trail, going all the way back down trolley trail.
 25. **Turn RIGHT** at the end of the Trolley Trail to go down steps.
 26. **Turn LEFT** at the bottom of steps to cross parking lot and Oella Avenue.
 27. **Turn LEFT** on sidewalk along Oella Avenue to Frederick Road.
 28. **Turn RIGHT** on Frederick Road, crossing over the river (road changes names to Main Street), under the railroad bridge, to first traffic light.
 29. **Turn LEFT to** cross Main St at crosswalk and continue along Maryland Avenue, passing Baltimore & Ohio Ellicott City Station Museum on left, to St. Paul Street. [NOTE: to the right historic St. Paul Church and to the left the restored B&O Caboose.]
 30. **Turn AROUND** and walk a half block to Tiber Alley.
 31. **Turn LEFT** on Tiber Alley following as it curves right to Main Street. [NOTE: This park is home to the Ellicott City Farmers Market on Saturdays late May to late October.]
 32. **Turn LEFT** on Main St to Old Columbia Pike.
 33. Cross Old Columbia Pike and **Turn LEFT**
 34. Follow the road as it goes up hill to Roussey Lane.
 35. **Turn RIGHT** on Roussey Lane, take the ramp downhill to the parking lot.
 36. **Turn RIGHT** in the parking and return to the Square Pillar with Map and History of Ellicott City.

These walk directions and maps may only be used in conjunction with a signed American Volkssport Association athletic waiver. All other uses are prohibited.

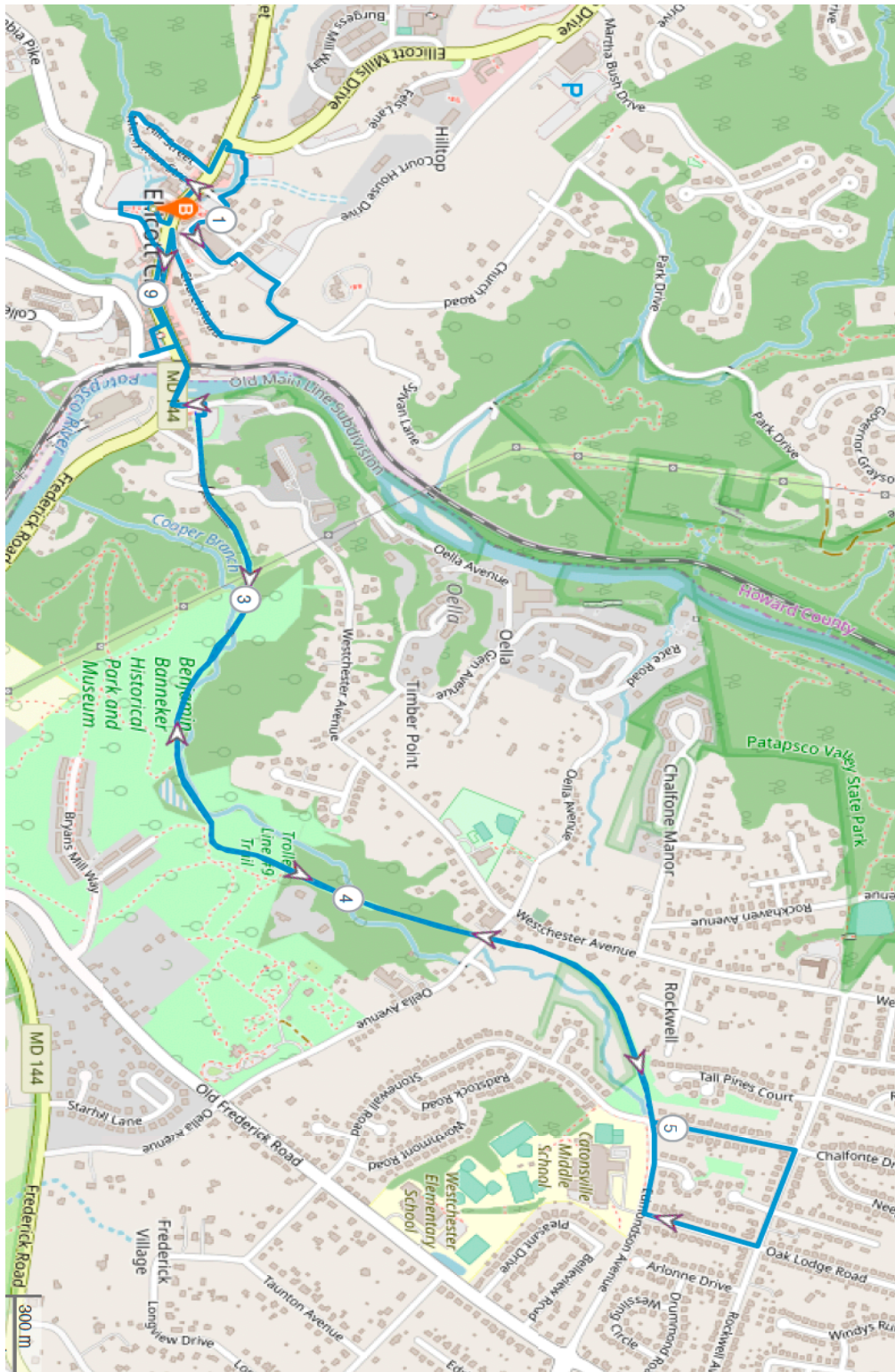
Page | 7



In case of Emergency: Dial 911
Event related assistance:
Rita Goerling: (301) 776- 6484

Ellicott City MD Year-Round Event, 5 km, 10 km, 12 km Walk, Rated 2B
Copyright 2026 Freestate Happy Wanderers

Map 10km PAVED TRAIL



These walk directions and maps may only be used in conjunction with a signed American Volkssport Association athletic waiver. All other uses are prohibited.



In case of Emergency: Dial 911
Event related assistance:
Rita Goerling: (301) 776- 6484

Ellicott City MD Year-Round Event, 5 km, 10 km, 12 km Walk, Rated 2B

Copyright 2026 Freestate Happy Wanderers

10km Rated 2B BANNEKER PARK TRAIL

1. Begin at the Square Pillar with Map and History of Ellicott City. It is located in the north east corner of parking lot #D.
2. With your back to the pillar facing away from the parking lot, Cross the parking entrance road (Hamilton St) and **turn RIGHT** on the sidewalk and walk up to Main Street. [NOTE: After a few feet, on the left will be a water fountain and the entrance to the Public Restrooms (Open 8 am – 10 pm daily). This is the lower backside of the Howard County Welcome Center.]
3. **Turn LEFT** on Main Street for two blocks passing the Howard County Welcome Center on the left. (Open Tu-Su 10-5.)
4. **Turn LEFT** on Merryman Street and follow it as it goes up hill, curves to the right, changes names to Hill Street, goes up and down hill returning to Main Street.
5. **Turn LEFT** on Main Street and walk to the traffic light at the intersection with Ellicott Mills Drive.
6. **Turn Right** and cross Main Street. **Turn Right** and an immediate **LEFT** on path before the Log Cabin.
7. Shortly after the waterway on right, **Turn RIGHT** on path, go down steps to the parking lot.
8. Cross the parking lot, keeping waterway on right, to paved path. Continue on path, with waterway on right, till you reach Court Avenue (no sign).
9. **Turn LEFT** on sidewalk following Court Avenue as it curves right and goes up hill. Cross Court Place, pass historic former Courthouse on left to Park Avenue.
10. **Turn LEFT** on Park Avenue, passing Museum of Howard County History and Ellicott Mills Children’s Museum on the right, continuing as it curves left behind the former Courthouse to the intersection with Court Place.
11. **Turn RIGHT** on Court Place, pass under the arch, and continue straight through the parking lot to the STOP sign at Sarahs Lane.
12. **Turn RIGHT** walking along Sarahs Lane as it curves left passing The Historic Inn at Mount Ida, till the sidewalk ends at Church Road. [NOTE: to your left on the hill are the ruins of the Patapsco Female Institute.]
13. Carefully **Turn RIGHT** walking on the left side of Church Road to join the sidewalk on the left side. Follow the sidewalk as it curves to the right, passes the historic Firehouse Museum, goes down a few steps to Main Street. [NOTE: notice the fenced garage at 3749 Church Road. We will point out the unique house later in the walk.]
14. **Turn LEFT** onto Main Street. Continue on Main Street under railroad bridge (road changes names to Frederick Road) cross river to intersection with Oella Avenue. [NOTE: look back toward Ellicott City and on the hill, you will see “The Castle” which is the house at 3749 Church Road.]
15. **Turn LEFT** on Oella Avenue and stay on sidewalk.
16. At end of sidewalk **Turn RIGHT** cross Oella Avenue & angle Right to handicapped parking signs.
17. Go up Stairs and **Turn LEFT** on Trolley Line #9 Trail.
18. Continue up trolley trail, crossing a private drive, till you reach Oella Avenue. The Breadery, a bakery and wine store, will be on your left.
19. **Turn AROUND** walk back on the Trolley Trail, cross the private drive, walk for another 80 meters to the Benjamin Banneker Historical marker on the left and the start of the YELLOW trail.
20. **Turn Left** on to the YELLOW trail entering Benjamin Banneker Historical Park. Stay on the YELLOW trail till you reach a signpost

These walk directions and maps may only be used in conjunction with a signed American Volkssport Association athletic waiver. All other uses are prohibited.



In case of Emergency: Dial 911
Event related assistance:
Rita Goerling: (301) 776- 6484

Ellicott City MD Year-Round Event, 5 km, 10 km, 12 km Walk, Rated 2B

Copyright 2026 Freestate Happy Wanderers

- in the middle of the trail with directions to MUSEUM and YELLOW Trail.
21. **Turn LEFT** to stay on YELLOW trail until you reach a signpost for BANNEKY HOUSE plus other places.
 22. **Turn LEFT** toward Banneky House on the GREEN trail. Pass the Amphitheater on your right, a small house on your left, and continue straight to the parking lot.
 23. **Turn RIGHT** to walk through the parking lot to the path to the Gazebo on your left.
 24. **Turn Right** and take the path across the roadway with the sign to the MUSEUM. Follow the path then cross the grass to the patio with arbor behind the Museum. [NOTE: Museum open 9-5 daily. It has exhibits on the life and achievements of Benjamin Banneker, and restrooms! The entrance the Museum is to your left.]
 25. **Turn Right** to follow the path to the replica of Banneker's cabin.
 26. After viewing the cabin turn around, exit the fenced yard, and immediately **Turn LEFT** keeping the fence on your left to the back of the cabin.
 27. **Turn slightly RIGHT** toward the YELLOW trail which is signposted. Follow the YELLOW trail. You will go over a small wood bridge, pass the BANNEKY HOUSE signpost, to reach the signpost TROLLEY TRAIL and WHITE Trail.
 28. **Bear LEFT** on the WHITE trail following it past the signpost on right denoting the intersection with the RED Trail, to the signpost for the TROLLEY TRAIL.
 29. Do not turn. You are now following the RED Trail. Cross a small footbridge, a roadway, then re-enter the woods on RED trail. Trail winds through the park for about 1.4 km to the first intersection with the BLUE Trail.
 30. At the first intersection with the BLUE Trail **Bear RIGHT** to stay on the RED Trail. In a few meters, at the second intersection with the BLUE Trail, continue straight on the RED Trail as it winds down hill to the Trolley Trail.
 31. **Turn LEFT** on the Trolley Trail, going all the way back down trolley trail.
 32. **Turn RIGHT** at the end of the Trolley Trail to go down steps.
 33. **Turn LEFT** at the bottom of steps to cross parking lot and Oella Avenue.
 34. **Turn LEFT** on sidewalk along Oella Avenue to Frederick Road.
 35. **Turn RIGHT** on Frederick Road, crossing over the river (road changes names to Main Street), under the railroad bridge, to first traffic light.
 36. **Turn LEFT** to cross Main St at crosswalk and continue along Maryland Avenue, passing Baltimore & Ohio Ellicott City Station Museum on left, to St. Paul Street. [NOTE: to the right historic St. Paul Church and to the left the restored B&O Caboose.]
 37. **Turn AROUND** and walk a half block to Tiber Alley.
 38. **Turn LEFT** on Tiber Alley following as it curves right to Main Street. [NOTE: This park is home to the Ellicott City Farmers Market on Saturdays late May to late October.]
 39. **Turn LEFT** on Main St to Old Columbia Pike.
 40. Cross Old Columbia Pike and **Turn LEFT**
 41. Follow the road as it goes up hill to Roussey Lane.
 42. **Turn RIGHT** on Roussey Lane, take the ramp downhill to the parking lot.
 43. **Turn RIGHT** in the parking and return to the Square Pillar with Map and History of Ellicott City.

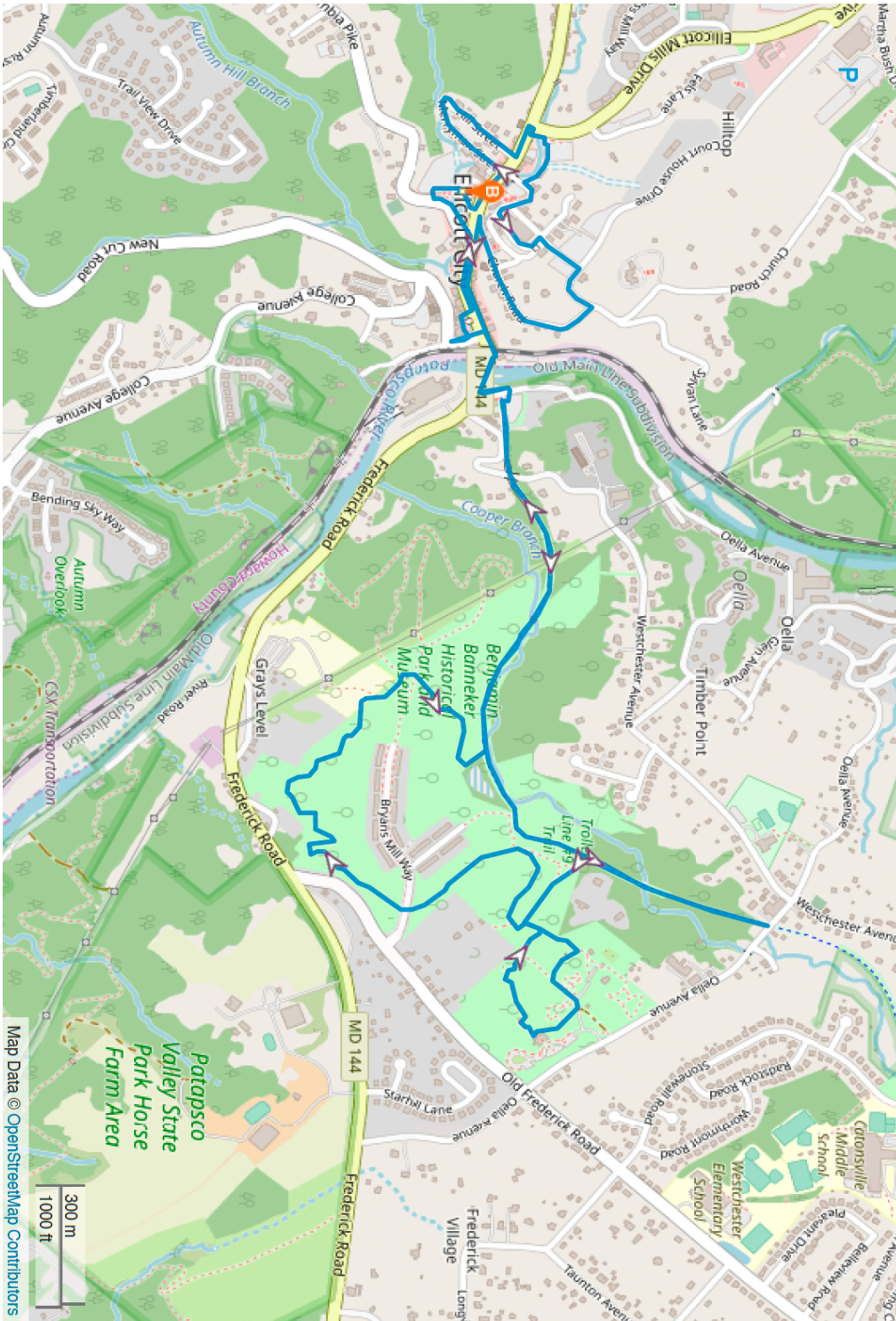
These walk directions and maps may only be used in conjunction with a signed American Volkssport Association athletic waiver. All other uses are prohibited.

Page | 10



In case of Emergency: Dial 911
Event related assistance:
Rita Goerling: (301) 776- 6484

Map 10km BANNEKER PARK TRAIL



These walk directions and maps may only be used in conjunction with a signed American Volkssport Association athletic waiver. All other uses are prohibited.



In case of Emergency: Dial 911
Event related assistance:
Rita Goerling: (301) 776- 6484

Ellicott City MD Year-Round Event, 5 km, 10 km, 12 km Walk, Rated 2B

Copyright 2026 Freestate Happy Wanderers

12km Combined PAVED & BANNEKER PARK TRAIL

1. Begin at the Square Pillar with Map and History of Ellicott City. It is located in the north east corner of parking lot #D.
2. With your back to the pillar facing away from the parking lot, Cross the parking entrance road (Hamilton St) and **turn RIGHT** on the sidewalk and walk up to Main Street. [NOTE: After a few feet, on the left will be a water fountain and the entrance to the Public Restrooms (Open 8 am – 10 pm daily). This is the lower backside of the Howard County Welcome Center.]
3. **Turn LEFT** on Main Street for two blocks passing the Howard County Welcome Center on the left. (Open Tu-Su 10-5.)
4. **Turn LEFT** on Merryman Street and follow it as it goes up hill, curves to the right, changes names to Hill Street, goes up and down hill returning to Main Street.
5. **Turn LEFT** on Main Street and walk to the traffic light at the intersection with Ellicott Mills Drive.
6. **Turn Right** and cross Main Street. **Turn Right** and an immediate **LEFT** on path before the Log Cabin.
7. Shortly after the waterway on right, **Turn RIGHT** on path, go down steps to the parking lot.
8. Cross the parking lot, keeping waterway on right, to paved path. Continue on path, with waterway on right, till you reach Court Avenue (no sign).
9. **Turn LEFT** on sidewalk following Court Avenue as it curves right and goes up hill. Cross Court Place, pass historic former Courthouse on left to Park Avenue.
10. **Turn LEFT** on Park Avenue, passing Museum of Howard County History and Ellicott Mills Children's Museum on the right, continuing as it curves left behind the former Courthouse to the intersection with Court Place.
11. **Turn RIGHT** on Court Place, pass under the arch, and continue straight through the parking lot to the STOP sign at Sarahs Lane.
12. **Turn RIGHT** walking along Sarahs Lane as it curves left passing The Historic Inn at Mount Ida, till the sidewalk ends at Church Road. [NOTE: to your left on the hill are the ruins of the Patapsco Female Institute.]
13. Carefully **Turn RIGHT** walking on the left side of Church Road to join the sidewalk on the left side. Follow the sidewalk as it curves to the right, passes the historic Firehouse Museum, goes down a few steps to Main Street. [NOTE: notice the fenced garage at 3749 Church Road. We will point out the unique house later in the walk.]
14. **Turn LEFT** onto Main Street. Continue on Main Street under railroad bridge (road changes names to Frederick Road) cross river to intersection with Oella Avenue. [NOTE: look back toward Ellicott City and on the hill, you will see "The Castle" which is the house at 3749 Church Road.]
15. **Turn LEFT** on Oella Avenue and stay on sidewalk.
16. At end of sidewalk **Turn RIGHT** cross Oella Avenue & angle Right to handicapped parking signs.
17. Go up Stairs and **Turn LEFT** on Trolley Line #9 Trail.
18. Continue on the Trolley Trail crossing the wooden boardwalk, crossing a private drive, cross Oella Avenue, continue to the end of Trolley Trail.
19. At end cross & **Left** on Chalfonte Dr (4.5km)
20. **Turn Right** on Rockwell Ave. Continue along Rockwell
21. **Turn Right** on Oak Lodge Rd.
22. Continue to Edmondson & **turn Right**.
23. Continue to end & go straight, across Chalfonte, & enter Trolley Trail.
24. Walk back on the Trolley Trail, cross Oella Ave, cross the private drive, walk for another 80 meters to the Benjamin Banneker

These walk directions and maps may only be used in conjunction with a signed American Volkssport Association athletic waiver. All other uses are prohibited.

Page | 12



In case of Emergency: Dial 911
Event related assistance:
Rita Goerling: (301) 776- 6484

Ellicott City MD Year-Round Event, 5 km, 10 km, 12 km Walk, Rated 2B

Copyright 2026 Freestate Happy Wanderers

- Historical marker on the left and the start of the YELLOW trail.
25. **Turn Left** on to the YELLOW trail entering Benjamin Banneker Historical Park. Stay on the YELLOW trail till you reach a signpost in the middle of the trail with directions to MUSEUM and YELLOW Trail.
 26. **Turn LEFT** to stay on YELLOW trail until you reach a signpost for BANNEKY HOUSE plus other places.
 27. **Turn LEFT** toward Banneky House on the GREEN trail. Pass the Amphitheater on your right, a small house on your left, and continue straight to the parking lot.
 28. **Turn RIGHT** to walk through the parking lot to the path to the Gazebo on your left.
 29. **Turn Right** and take the path across the roadway with the sign to the MUSEUM. Follow the path then cross the grass to the patio with arbor behind the Museum. [NOTE: Museum open 9-5 daily. It has exhibits on the life and achievements of Benjamin Banneker, and restrooms! The entrance the Museum is to your left.]
 30. **Turn Right** to follow the path to the replica of Banneker's cabin.
 31. After viewing the cabin turn around, exit the fenced yard, and immediately **Turn LEFT** keeping the fence on your left to the back of the cabin.
 32. **Turn slightly RIGHT** toward the YELLOW trail which is signposted. Follow the YELLOW trail. You will go over a small wood bridge, pass the BANNEKY HOUSE signpost, to reach the signpost TROLLEY TRAIL and WHITE Trail.
 33. **Bear LEFT** on the WHITE trail following it past the signpost on right denoting the intersection with the RED Trail, to the signpost for the TROLLEY TRAIL.
 34. Do not turn. You are now following the RED Trail. Cross a small footbridge, a roadway, then re-enter the woods on RED trail. Trail winds through the park for about 1.4 km to the first intersection with the BLUE Trail.
 35. At the first intersection with the BLUE Trail **Bear RIGHT** to stay on the RED Trail. In a few meters, at the second intersection with the BLUE Trail, continue straight on the RED Trail as it winds down hill to the Trolley Trail.
 36. **Turn LEFT** on the Trolley Trail, going all the way back down trolley trail.
 37. **Turn RIGHT** at the end of the Trolley Trail to go down steps.
 38. **Turn LEFT** at the bottom of steps to cross parking lot and Oella Avenue.
 39. **Turn LEFT** on sidewalk along Oella Avenue to Frederick Road.
 40. **Turn RIGHT** on Frederick Road, crossing over the river (road changes names to Main Street), under the railroad bridge, to first traffic light.
 41. **Turn LEFT** to cross Main St at crosswalk and continue along Maryland Avenue, passing Baltimore & Ohio Ellicott City Station Museum on left, to St. Paul Street. [NOTE: to the right historic St. Paul Church and to the left the restored B&O Caboose.]
 42. **Turn AROUND** and walk a half block to Tiber Alley.
 43. **Turn LEFT** on Tiber Alley following as it curves right to Main Street. [NOTE: This park is home to the Ellicott City Farmers Market on Saturdays late May to late October.]
 44. **Turn LEFT** on Main St to Old Columbia Pike.
 45. Cross Old Columbia Pike and **Turn LEFT**
 46. Follow the road as it goes up hill to Roussey Lane.
 47. **Turn RIGHT** on Roussey Lane, take the ramp downhill to the parking lot.
 48. **Turn RIGHT** in the parking and return to the Square Pillar with Map and History of Ellicott City.

These walk directions and maps may only be used in conjunction with a signed American Volkssport Association athletic waiver. All other uses are prohibited.



In case of Emergency: Dial 911
Event related assistance:
Rita Goerling: (301) 776- 6484

