



ILLINOIS TREKKERS

BELEVILLE, IL

10K SHRINEWALK

National Shrine of Our Lady of the Snows
451 S. DeMazenod Drive
Belleville, IL 62223

38.56177 -90.09193

Driving Direction:

From I-64, I-55 or I-70 take I-255 S to exit 17 to Illinois Hwy 15. Follow Hwy 15 E to entrance of Shrine on right.

From Belleville, take Hwy 15 W to entrance of Shrine on left.

On grounds, follow signs to Shrine Hotel.

The hotel desk is open 24/7. 1-800-682-2879 or local 618-397-1162.

Parking: Free parking.

Pets: Pets allowed. Please pick up after your pets.

Restrooms: Restrooms in hotel lobby. Please thank them for allowing us to use them as a start point.

Trail Rating: 2B. Wheelchairs can do Loop 2, but not Loop 1.

Walk: Daily, dawn to dusk. Many beautiful sites on location as well as The Shrine Restaurant and The Shrine Gift Shop and Book Store. Walk is on paved streets with some gradual hills. They are tree lined with beautiful landscaping, inspirational sculptures, and religious buildings. Water and restrooms are available at the start/finish as well as certain locations along the walk.

Special Programs: None.

Walk Registration:

If you have this information you have already registered using AVA Online Start Box. DO NOT SIGN-IN USING THE Physical Start Box. The POC does not provide event directions or accept alternate payment methods.

Walk Completion and Walk Credit:

Once you have physically completed the walk, please login to your Online Start Box account click on the "My Start Box" tab, then the "Finish Table" tab, then click on "Go to Finish Table" button for the event you have completed. Use the displayed entry form to submit the date and distance of your walk as well as select applicable AVA Special Programs to generate stamped "virtual" insert cards that you may choose to print out.

POC: Trudy Duffman (618) 670-6920 trudyduffman@yahoo.com

These walk directions and maps may only be used in conjunction with a signed American Volkssport Association athletic waiver. All other uses are prohibited.



In case of Emergency: **Dial 911**
Event related assistance:
call: Trudy Duffman 618-670-6920



ILLINOIS TREKKERS

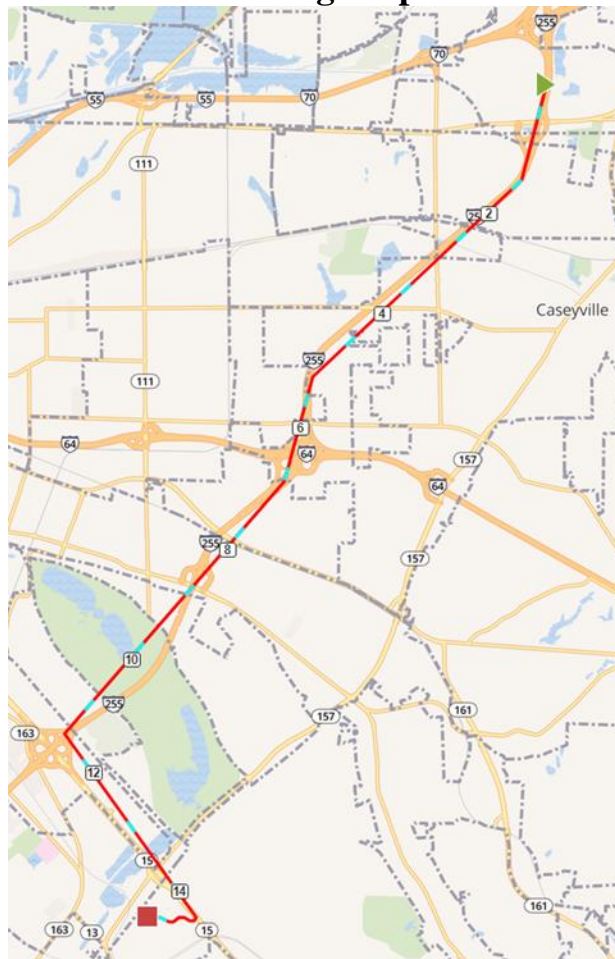
BELEVILLE, IL

10K SHRINEWALK

Start Location



Driving Map



These walk directions and maps may only be used in conjunction with a signed American Volkssport Association athletic waiver. All other uses are prohibited.



In case of Emergency: **Dial 911**
Event related assistance:
call: Trudy Duffman 618-670-6920

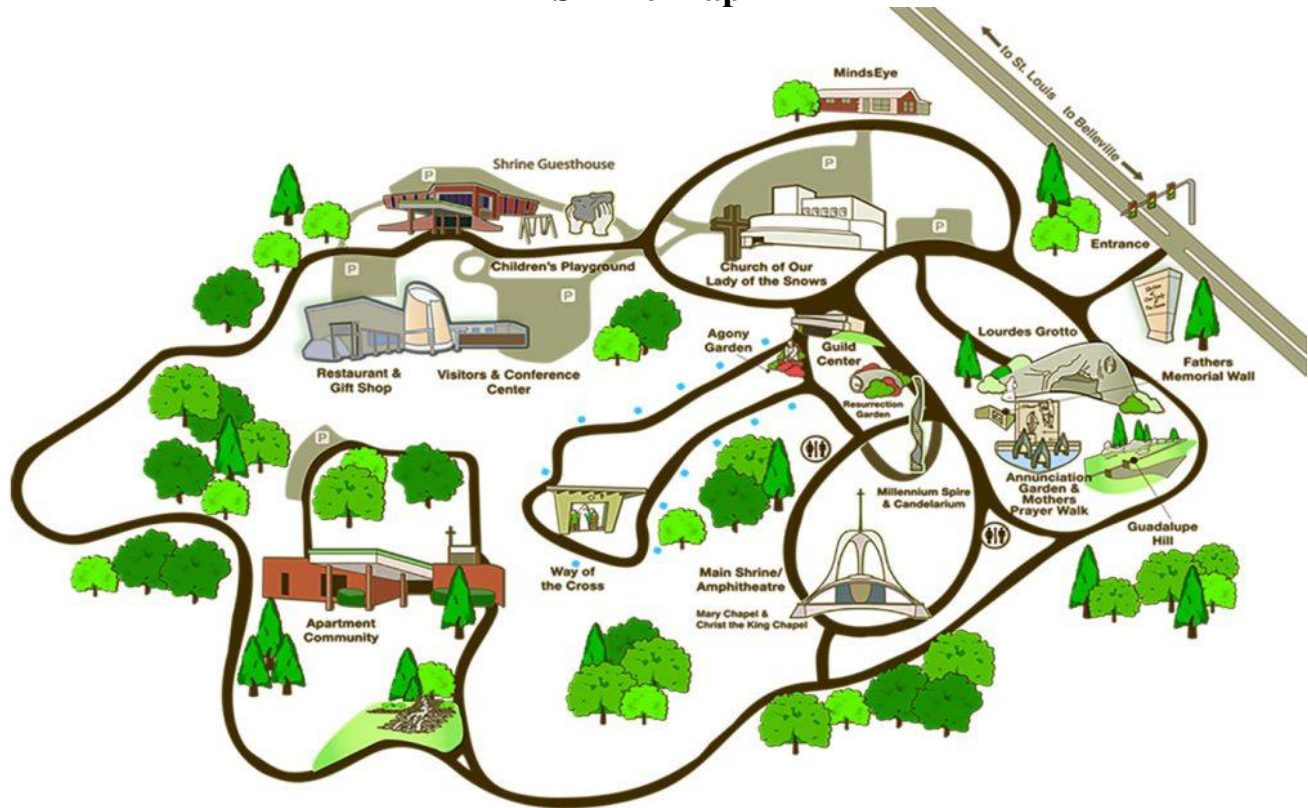


ILLINOIS TREKKERS


BELEVILLE, IL

10K SHRINEWALK

Shrine Map



These walk directions and maps may only be used in conjunction with a signed American Volkssport Association athletic waiver. All other uses are prohibited.

 In case of Emergency: **Dial 911**
Event related assistance:
call: Trudy Duffman 618-670-6920



ILLINOIS TREKKERS

BELEVILLE, IL
10K SHRINEWALK

5K INNER LOOP WALK (LOOP 1)

1. **EXIT** Guesthouse to the **LEFT** and follow the sidewalk. At “Y” **CROSS** road.
2. Turn **RIGHT** and follow sidewalk on **S. DeMazenod Drive**.
3. Turn **RIGHT** on **RESURRECTION ROAD** and immediately.
4. Turn **RIGHT** on **STATIONS ROAD**.
5. Turn **RIGHT** immediately and follow path into the woods. At cross, **TURNAROUND** and **RETURN** to **STATIONS ROAD**.
6. Turn **RIGHT** on **STATIONS ROAD**.
7. Turn **RIGHT** on gravel path **BEHIND** Station #7.
8. At top of path, turn **RIGHT** and follow road **AROUND** the Senior Living Complex. St Louis skyline is visible on the **RIGHT** while standing in **PARKING LOT E**.
9. **RETRACE** steps back to the gravel path.
10. Turn **LEFT** on gravel path.
11. Turn **RIGHT** on **STATIONS ROAD**. At “T” **CROSS RESURRECTION ROAD**
12. Veer **RIGHT**. **ENTER** Resurrection Garden, **WALK** around the tomb, and **RETURN** to road.
13. Turn **LEFT** on **RESURRECTION ROAD**.
14. Turn **RIGHT** at “Do NOT Enter” sign. (Shrine Circle).
15. Turn **LEFT** at **FIRST** pathway. (Across from restroom). **FOLLOW** pathway (Amphitheatre on right and Spire on left).
16. Turn **LEFT** on **Shrine Circle**. **WALK** up hill and turn **RIGHT** at “Y” (Shrine Circle) to first pathway on left.
17. Turn **LEFT** and follow pathway into Our Lady of Guadalupe site then **RETRACE** steps out of site.
18. Turn **RIGHT** onto road keeping the Spire on your **LEFT**.
19. Turn **RIGHT** at Angelus Bells and follow sidewalk into Annunciation Garden walking around the bell pond. Return part way to road.
20. Turn **RIGHT** on pathway to Lourdes Grotto. Walk downhill passing Father’s Prayer Wall. **EXIT** Lourdes Grotto
21. Turn **RIGHT** on sidewalk. (Grotto Road)
22. At Stop Sign, turn **LEFT** following sidewalk. (Community Drive). Pass the Main Entrance/Exit (to and from Route 15)
23. Turn **RIGHT** before flagpole on **CHURCH CIRCLE DRIVE**. Walk past Mind’s Eye on the right (radio station).
24. Turn **RIGHT** onto **SECOND** roadway leading to back parking lot of Guesthouse. At Guesthouse door:
25. Turn **LEFT** and walk-through children’s playground following the Creation Story on the blue path. **EXIT** playground at the Healing Hands.
26. Turn **RIGHT**. Follow sidewalk alongside playground back toward the Church.
27. Turn **RIGHT** following sidewalk to the **START POINT**.

Thank you for walking with the Illinois Trekkers. Visit www.illinois-trekkers.org for other available events.
Local Contact: Trudy Duffman 618-670-6920

These walk directions and maps may only be used in conjunction with a signed American Volkssport Association athletic waiver. All other uses are prohibited.



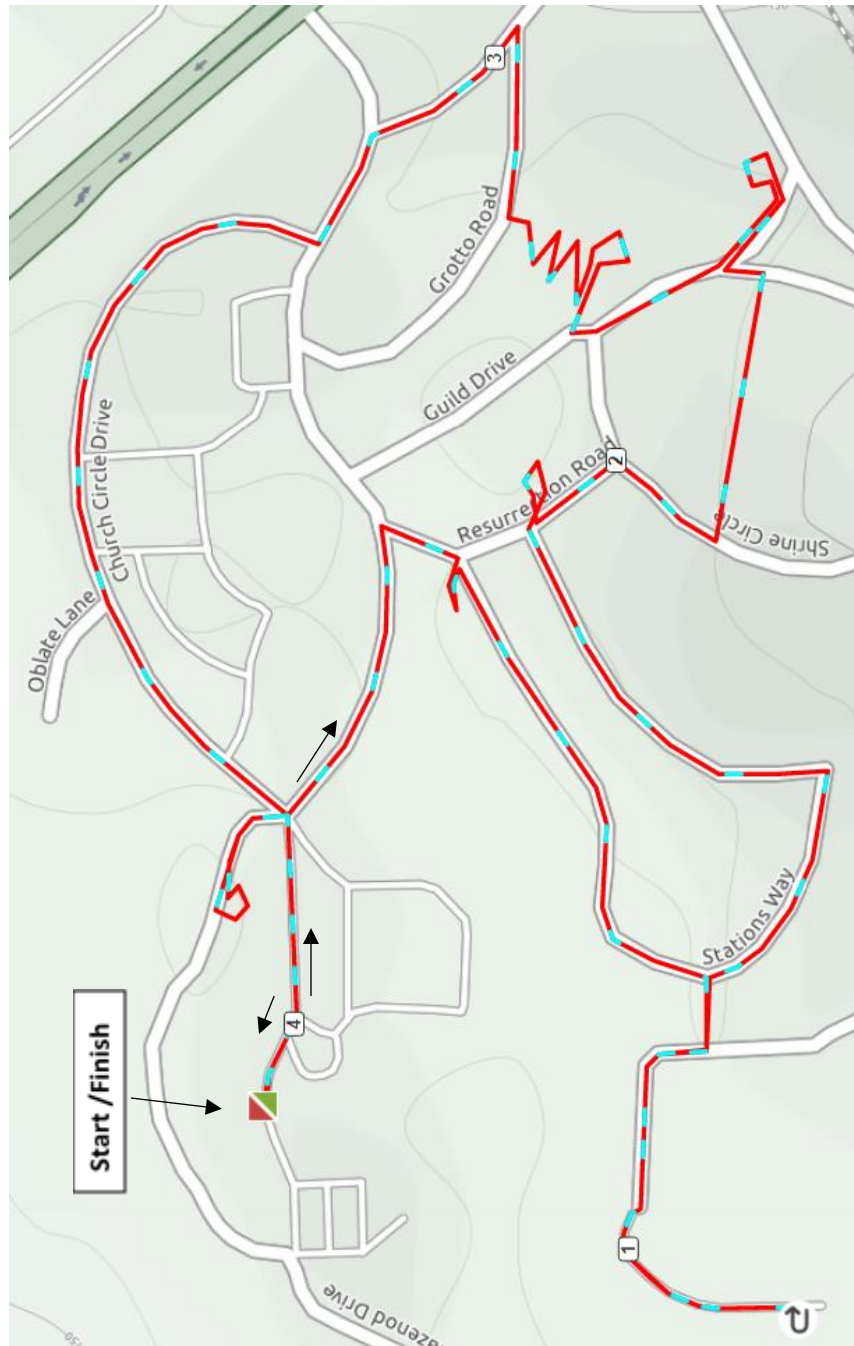
In case of Emergency: **Dial 911**
Event related assistance:
call: Trudy Duffman 618-670-6920



ILLINOIS TREKKERS

BELEVILLE, IL 10K SHRINEWALK

Loop 1 Map



These walk directions and maps may only be used in conjunction with a signed American Volkssport Association athletic waiver. All other uses are prohibited.



In case of Emergency: **Dial 911**
Event related assistance:
call: Trudy Duffman 618-670-6920



ILLINOIS TREKKERS

BELEVILLE, IL
10K SHRINEWALK

5K OUTER LOOP WALK (LOOP 2)

1. **EXIT** Guesthouse to the **RIGHT** and follow **SOUTH DE MAZENOD DRIVE** (main road).
2. Turn **LEFT** on **COMMUNITY DRIVE**. Follow **COMMUNITY DRIVE** to **PARKING LOT E**. St Louis skyline is visible on right while standing in the parking lot.
3. Turnaround and follow **COMMUNITY DRIVE** back to the main road.
4. Turn **LEFT** at the STOP SIGN (remaining on **COMMUNITY DRIVE**).
5. Continue on **COMMUNITY DRIVE** (Outer Road) past the Amphitheatre (restrooms available) on your **LEFT**. Pass the Main Entrance/Exit (to and from Route 15)
6. Turn **RIGHT** before flagpole on **CHURCH CIRCLE DRIVE**. Walk past Mind's Eye on the right (radio station).
7. Turn **RIGHT** on **SOUTH DE MAZENOD DRIVE** to the **START POINT**.

Thank you for walking with the Illinois Trekkers. Visit www.illinois-trekkers.org for other available events.

These walk directions and maps may only be used in conjunction with a signed American Volkssport Association athletic waiver. All other uses are prohibited.



In case of Emergency: **Dial 911**
Event related assistance:
call: Trudy Duffman 618-670-6920



ILLINOIS TREKKERS

BELEVILLE, IL

10K SHRINEWALK

Loop 2 Map



These walk directions and maps may only be used in conjunction with a signed American Volkssport Association athletic waiver. All other uses are prohibited.

 In case of Emergency: **Dial 911**
Event related assistance:
call: Trudy Duffman 618-670-6920

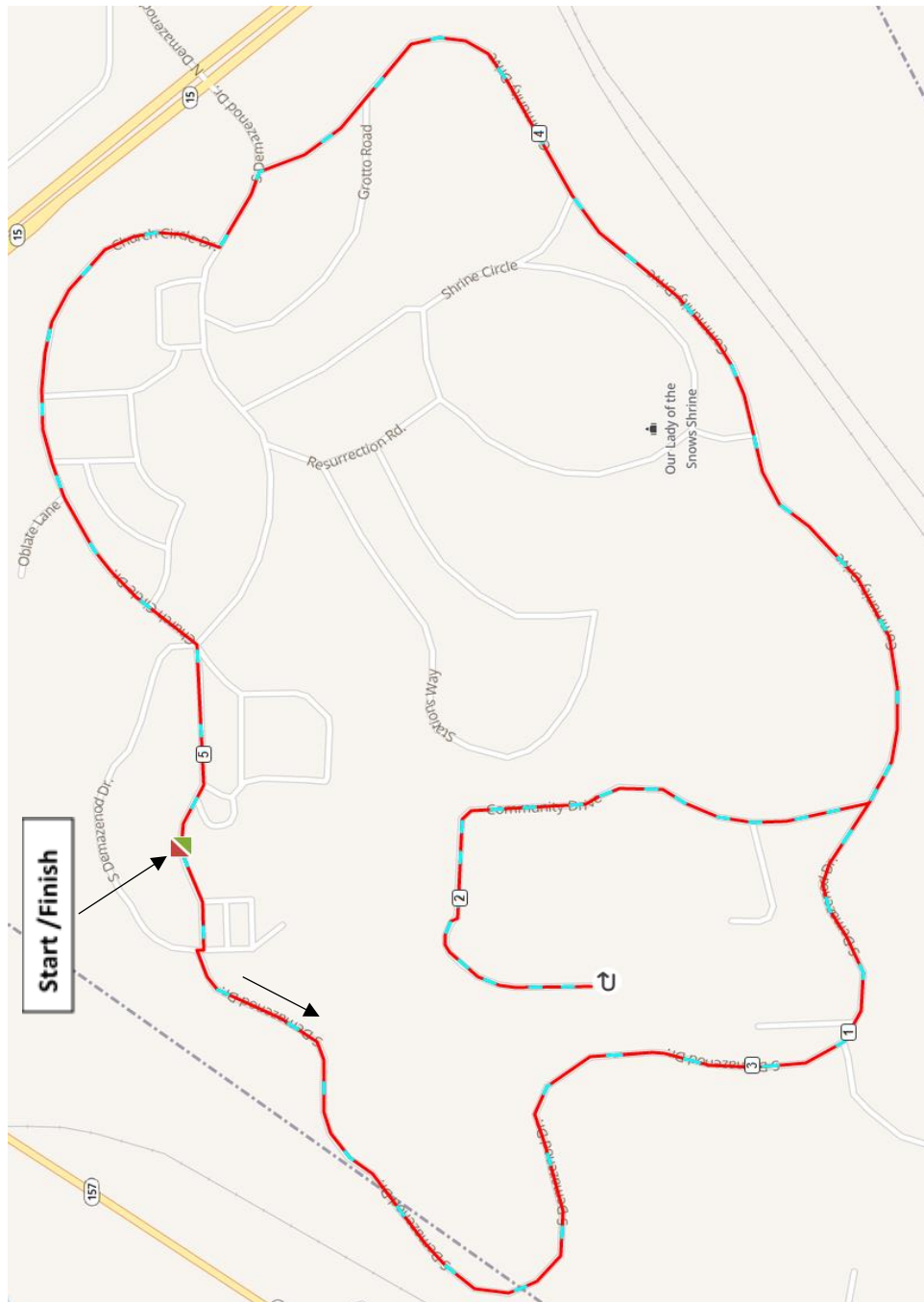


ILLINOIS TREKKERS

BELEVILLE, IL

10K SHRINEWALK

Loop 2 Map
(Take your pick)



These walk directions and maps may only be used in conjunction with a signed American Volkssport Association athletic waiver. All other uses are prohibited.



In case of Emergency: **Dial 911**
Event related assistance:
call: Trudy Duffman 618-670-6920