



TANGER OUTLET MALL WALK – Y0228

San Antonio Pathfinders

This walk is composed of 10K and 5K routes. You will walk the perimeter of both the San Marcos Tanger Outlets and the San Marcos Premium Outlets for 5K route and repeat for 10K route (or use reverse 5K directions for another option). Shops are open Mon – Sun at 10am, however, check before going as hours change and the outlet is closed on major holidays. There are numerous restrooms along all sections of the walk. Vending machines, food courts, fast food and sit-down restaurants are available along the route as well.

Walk Registration:

Please use the Online Start Box (OSB) to register and complete the event.

Walk Completion and Walk Credit:

Once you have physically completed the walk, please login to your Online Start Box account, click on the “My Start Box” tab, then the “Finish Table” tab, click on “Go to Finish Table” button for the event you have completed. Use the displayed entry form to submit the date and distance of your walk as well as select applicable AVA Special Programs to generate stamped “virtual” insert cards that you may choose to print out.

Driving Directions to Start Point:

4015 S I-35 South Frontage Road, San Marcos, TX 78666-5952. From San Antonio use exit 200. Stay on access road and turn RIGHT on Center Point Rd. From Austin use exit 200. Stay on access road and turn LEFT on Center Point Rd. From Center Point Rd. turn RIGHT at the traffic light into Tanger Outlets. Continue straight and look LEFT for the brick façade (currently Brico’s Pizza Kitchen) in the corner of the shops, suite 319. Park near the corner to begin the walk.

Event related assistance: Mike Schwencke 210-382-7609 or mike.schwencke@outlook.com

IN EMERGENCY: DIAL 911

© Copyright San Antonio Pathfinders 2026

These walk directions and maps may only be used in conjunction with a signed American Volkssport Association athletic waiver. All other uses are prohibited.



**AMERICA'S
WALKING CLUB**
— ESTABLISHED 1976 —

SANCTIONED EVENT
Eligible for credit towards IVV Achievement Awards





TANGER OUTLET 5K WALK – Y0228

San Antonio Pathfinders

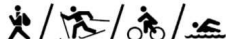
1. Facing parking lot begin at **Suite 319** and **TURN LEFT**
2. **LEFT** at store #209 for 2 short blocks
3. **LEFT** at store #700
4. **RIGHT** at store #740
5. **RIGHT** at store #940
6. **RIGHT** at store #1070 and cross street; pass Cracker Barrel; continue past stores #640 through #101; **STAY** on sidewalk behind Outback
7. **RIGHT** at next intersection then **LEFT** at Playground
8. **RIGHT** at store #401
9. At store #500 **TURN LEFT** on sidewalk
10. Cautiously cross Center Point using crosswalk into Premium Outlets Center
11. **TURN LEFT** and walk on sidewalk
12. At stores, cross grass & **TURN RIGHT** (currently Burlington) continue to covered sidewalk past store #100 and continue
13. At store #1390, cross the street and continue straight ahead
14. **RIGHT** at tower (store #1100)
15. **RIGHT** at store #1180
16. At store #1090, cross street to #965 and continue straight ahead
17. At store #935, **BEAR LEFT** (follow sidewalk as it makes a half circle curve)
18. **LEFT** at store #905 for a short distance
19. **LEFT** at next turn past store #100
20. **RIGHT** at store #145
21. **LEFT** at store #201
22. At store #212, turn **RIGHT** and cross street using crosswalk
23. **RIGHT** at store #213
24. **LEFT** at store #240
25. **LEFT** at store #320
26. At store #307, **BEAR RIGHT** around u-shaped area (food court in corner)
27. **LEFT** at store #340
28. Continue straight to Center Point Road
29. **CROSS** Center Point Road on crosswalk
30. **LEFT** on sidewalk
31. **RIGHT** at store #339 on covered sidewalk and continue to **FINISH** at **Suite 319**

© Copyright San Antonio Pathfinders 2026



**AMERICA'S
WALKING CLUB**
— ESTABLISHED 1976 —

SANCTIONED EVENT
Eligible for credit towards IVV Achievement Awards



These walk directions and maps may only be used in conjunction with a signed American Volkssport Association athletic waiver. All other uses are prohibited.



TANGER OUTLET 10K WALK – Y0228

San Antonio Pathfinders

1. Facing parking lot begin at **Suite 319** and **TURN LEFT**
2. **LEFT** at store #209 for 2 short blocks
3. **LEFT** at store #700
4. **RIGHT** at store #740
5. **RIGHT** at store #940
6. **RIGHT** at store #1070 and cross street; pass Cracker Barrel; continue past stores #640 through #101; **STAY** on sidewalk behind Outback
7. **RIGHT** at next intersection then **LEFT** at Playground
8. **RIGHT** at store #401
9. At store #500 **TURN LEFT** on sidewalk
10. Cautiously cross Center Point using crosswalk into Premium Outlets Center
11. **TURN LEFT** and walk on sidewalk
12. At stores, cross grass & **TURN RIGHT** (currently Burlington) continue to covered sidewalk past store #100 and continue
13. At store #1390, cross the street and continue straight ahead
14. **RIGHT** at tower (store #1100)
15. **RIGHT** at store #1180
16. At store # 1090, cross street to #965 and continue straight ahead
17. At store #935, **BEAR LEFT** (follow sidewalk as it makes a half circle curve)
18. **LEFT** at store #905 for a short distance
19. **LEFT** at next turn past store #100
20. **RIGHT** at store #145
21. **LEFT** at store #201
22. At store #212, turn **RIGHT** and cross street using crosswalk
23. **RIGHT** at store #213
24. **LEFT** at store #240
25. **LEFT** at store #320
26. At store #307, **BEAR RIGHT** around u-shaped area (food court in corner)
27. **LEFT** at store #340
28. Continue straight to Center Point
29. **CROSS** Center Point Road on crosswalk
30. **LEFT** on sidewalk
31. **RIGHT** at store #339 on covered sidewalk and continue to **FINISH** at **Suite 319**
32. **REPEAT #1 to #31** or **Use Reverse Walk directions**

© Copyright San Antonio Pathfinders 2026



These walk directions and maps may only be used in conjunction with a signed American Volkssport Association athletic waiver. All other uses are prohibited.



TANGER OUTLET REVERSE 5K WALK – Y0228 San Antonio Pathfinders

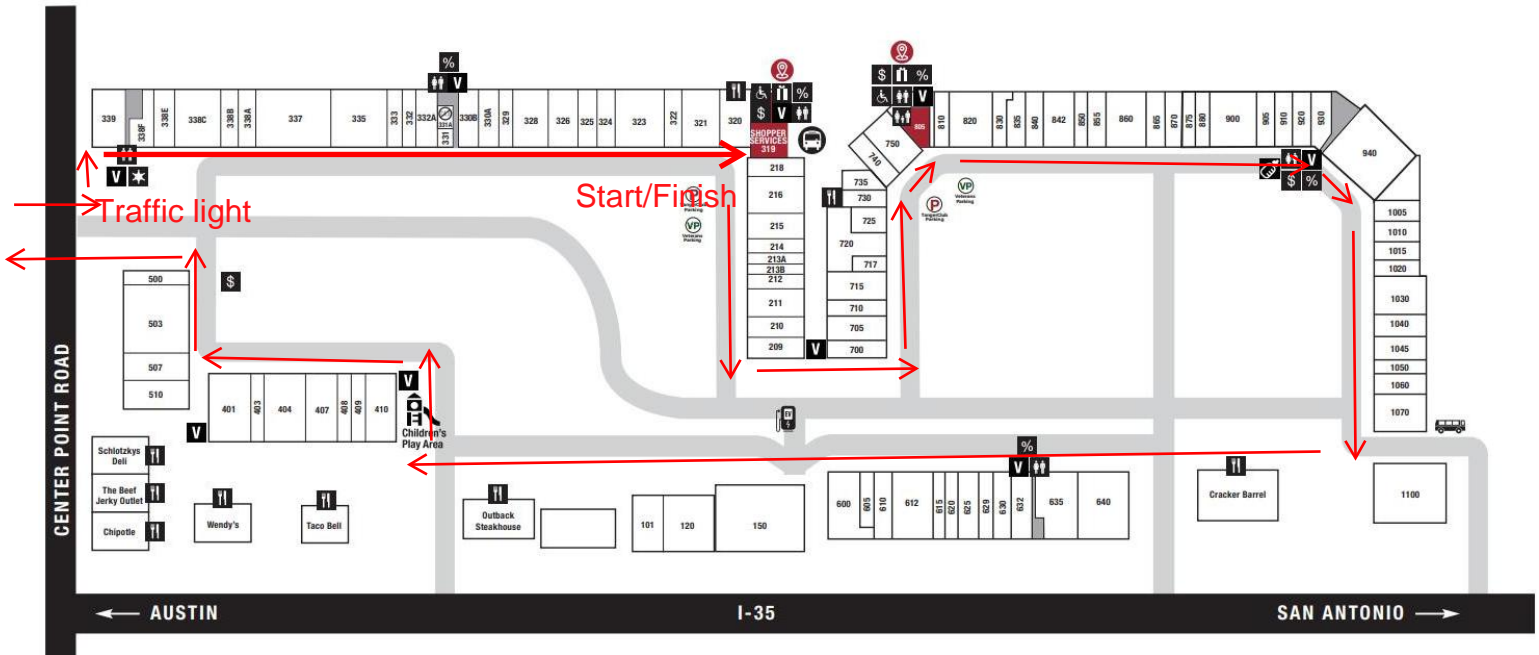
1. Facing parking lot begin at **SUITE 319**
TURN RIGHT
2. **LEFT** at store #339
3. **RIGHT** on sidewalk along main street to Center Point Road
4. Use crosswalk to cross Center Point Road into Premium Outlets Center
5. Go straight on sidewalk; Pass #401 then continue straight ahead to next right turn
6. **RIGHT** at store #340 and **BEAR LEFT** around U-shaped area passing the food court
7. **RIGHT** at Store #301
8. **RIGHT** at store #216
9. **LEFT** at store #213 and cross street using crosswalk
10. **LEFT** at store #212
11. **RIGHT** at store #201
12. **LEFT** at store #150
13. **RIGHT** at store #100
14. **RIGHT** at store #905 then follow sidewalk as it makes a half circle curve
15. **RIGHT** at store #935
16. At store #965, cross street and continue straight ahead
17. **LEFT** at store #1000
18. **LEFT** at tower (store #1100)
19. At store #1200, cross street and continue straight ahead
20. At last store before Center Point Road (currently Burlington), walk through the grass & **TURN LEFT** and walk on the sidewalk
21. At main street into Tanger Outlets, **TURN RIGHT**
22. Using crosswalk, carefully cross Center Point to return to Tanger Outlets
23. At first intersection, **TURN RIGHT** and continue past stores #500 thru #507
24. **LEFT** at store #507
25. **RIGHT** at the Playground
26. **LEFT** at stop sign to stores and continue to end
27. Just past Cracker-Barrel, walk-through parking lot then **TURN LEFT** in front of stores
28. **LEFT** at store #940, **LEFT** at #740
29. **RIGHT** at store #700 then continue for two short blocks
30. **RIGHT** at store #209 and continue to **FINISH** at **Suite 319**

© Copyright San Antonio Pathfinders 2026



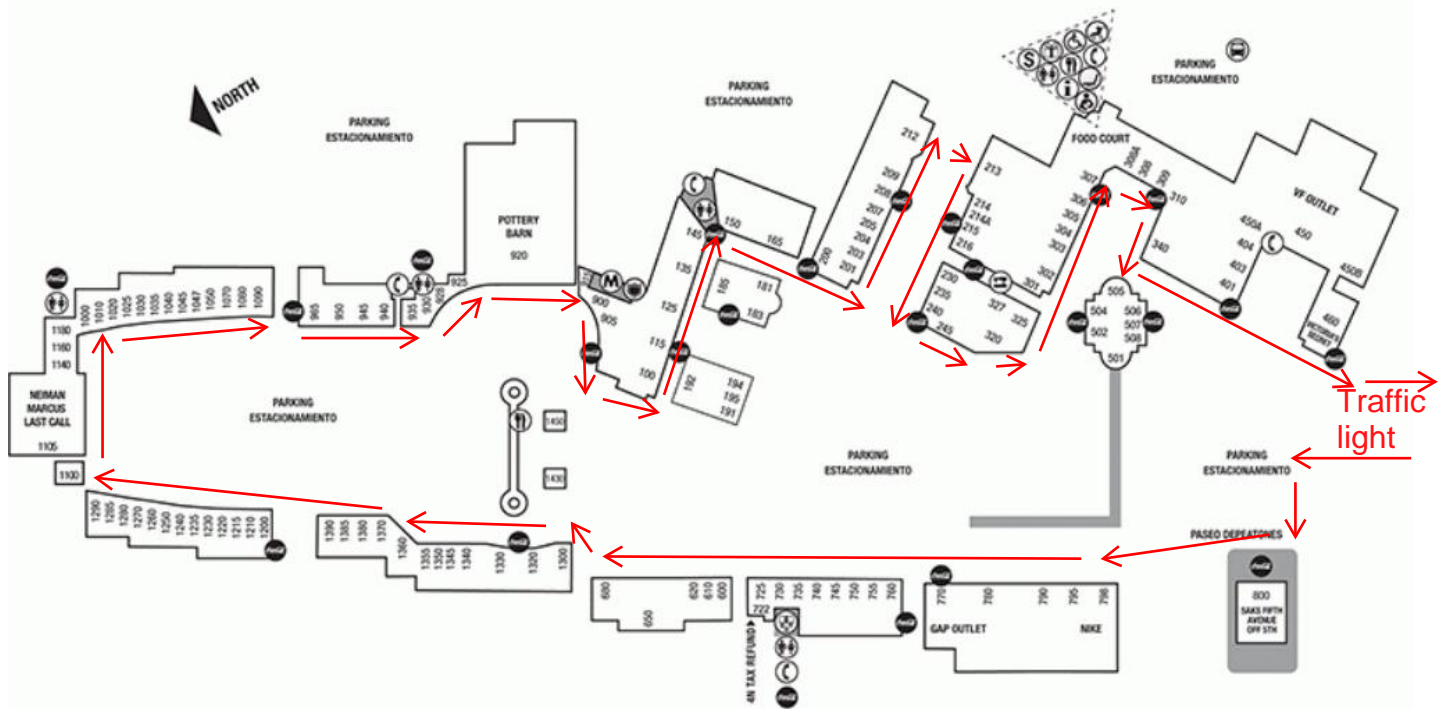
These walk directions and maps may only be used in conjunction with a signed American Volkssport Association athletic waiver. All other uses are prohibited.

SAN MARCOS TANGER OUTLETS



MAP: Outlet centre in San Marcos, TX outletzone.com

SAN MARCOS PREMIUM OUTLETS®



MAP: San Marcos Outlet Mall Map utpaqp.edu.pe