

These walk directions and maps may only be used in conjunction with a signed American Volkssport Association athletic waiver. All other uses are prohibited.

WELCOME TO SOUTH BEND/NOTRE DAME INDIANA

This Year-Round walking event is hosted by the Hoosier Hikers. The event provides both an Online Start Box (OSB) and a Physical Start Box (PSB), when available, for event registration and completion. If you register through the OSB, you will need to complete the event through the OSB.

Two distances are offered (7, & 11 kilometers), which allow all walkers the opportunity to experience the historic, artistic and cultural thrills of a major American University. This event and its two routes are sanctioned by the IVV through the AVA and qualify for credit toward IVV achievement awards. The two routes offer the opportunity to receive credit for the following special programs, as indicated:

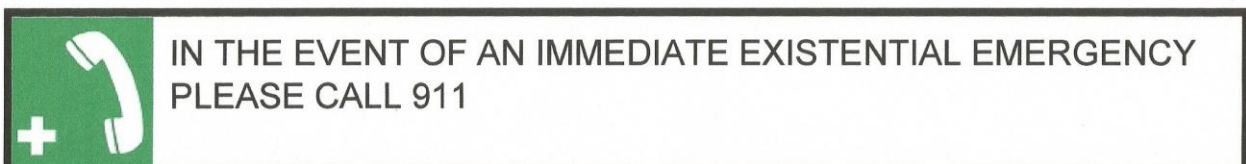
Walking the USA A-Z (ALL routes)
Walking with America's Veterans

Par for the Course

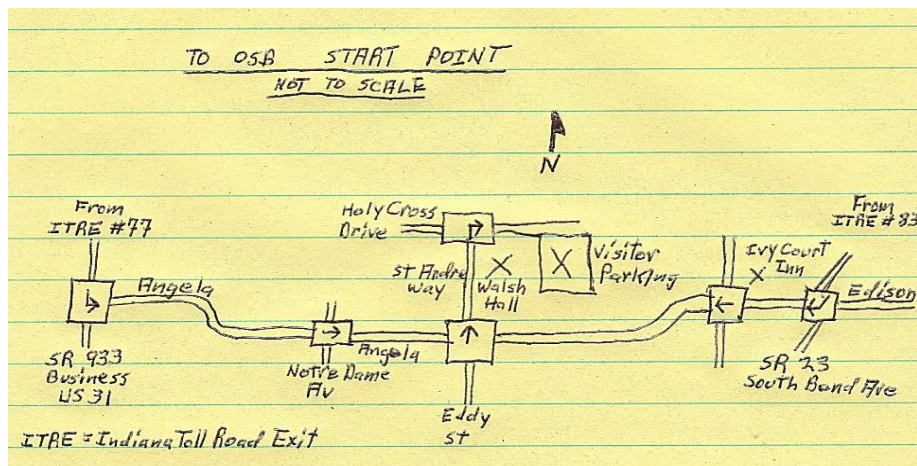
To begin your adventure, you will need to travel to the Start/Finish Point. The Start/Finish Point for this event is the Visitor Parking Area at the rear (to the East) of the Walsh Family Architecture Hall, 114 Walsh Family Hall of Architecture, Notre Dame, Indiana 46556). If travelling Eastbound on Angela Boulevard from SR 933/Business US 31, at the intersection of Eddy Street and Edison/Angela TURN LEFT onto Eddy, which becomes Saint Andre Way on the Notre Dame Campus. At the intersection of Saint Andre Way and Holy Cross Drive (there is a Four-Way Stop) TURN RIGHT onto Holy Cross. At the rear of Walsh Hall, you will see the Visitor Parking Area on your right. If travelling Southbound on SR 23, at the intersection of SR 23 and Edison/Angela TURN RIGHT onto Edison/Angela. At intersection of Angela and Eddy Street TURN RIGHT onto Eddy, which becomes Saint Andre Way on the Notre Dame Campus. At the intersection of Saint Andre Way and Holy Cross Drive (there is a Four-Way Stop) TURN RIGHT onto Holy Cross. At the rear of Walsh Hall, you will see the Visitor Parking Area on your right. As you turn into the parking area, to your right you should see a Blue & Gold parking sign with a zone number of 11519 at the gold top of the sign. (You will need to provide the zone number, when paying to park.)

The Start Point is a paid parking area. Unfortunately, free parking on campus has been mostly eliminated, and parking near the University whether free or unpaid) can be difficult to find. During non-special event weekends, recognized holidays and between the hours of 5 pm (Eastern Time) and 6 am, parking is free. For all other times the parking rate for Visitor Parking is two dollars per hour. Recommend parking for three hours in case you wish to checkout some of the facilities along the route. Recommend NOT doing this event during a UND Football or other special event weekend, as on Campus Parking locations change and prices go up, up and up. To check on UND Football Weekends visit [Notre Dame Athletics | The Fighting Irish \(und.com\)](https://www.und.com/notre-dame-athletics). To pay for parking, please follow the instructions on the blue and gold zone sign. If you are uncomfortable or unable to pay via the listed payment options, please call 1-877-727-5007 to make payment by phone.

Copyright 2025, Hoosier Hikers, a member club of the AVA



These walk directions and maps may only be used in conjunction with a signed American Volkssport Association athletic waiver. All other uses are prohibited.



WATER AND RESTROOMS ARE NOT AVAILABLE AT THE START POINT (the parking area). However, WATER AND RESTROOMS MAY be available along the routes. Actual availability along the routes will be dependent on the protocols being followed by the University of Notre Dame in response to Covid-19 at the time you intend to do this walk. So, plan accordingly.

ON ALL ROUTES SAFETY IS PARAMOUNT. All routes are on sidewalks or improved trails. However, if it should be necessary to walk on a street for some reason, please do so facing approaching traffic. All routes are intersected by streets, which should be crossed cautiously using the available pedestrian crossings.

NO PETS ALLOWED IN CEDAR GROVE CEMETERY. May walk your pets on Campus but must keep the pet leashed and pick-up after your pet.

If there is an existential injury producing accident on any of the routes, call 911 immediately. Once the existential threat has passed, contact the President of the Hoosier Hikers, Bob Buzolich, at 574-339-9140, or via email at sonofbuzz@prodigy.net and complete an AVA incident form. For general information regarding this event, or Volkssporting, please contact Bob Buzolich at 574-339-9140 or via email at sonofbuzz@prodigy.net. The alternate POC for this event is Chris Moyer at william.moyer@att.net.

Please use either the Online Start Box (OSB) or Physical Start Box (PSB) to register and complete the event. However, DO NOT mix and match, for example, by registering using the OSB then completing your event using the PSB nor signing the PSB log sheet. The sponsoring club only receives credit for an OSB participation when an OSB registration has been completed online by entering your participation date, distances, and any special programs using the OSB. Upon completing this event, when using the OSB, please be sure log back into the OSB system to "finish/complete" your online registration and record your distance. When you return to the OSB system to finish/complete the event, please note that you will NOT need to enter checkpoint answers.

Copyright 2025, Hoosier Hikers, a member club of the AVA



These walk directions and maps may only be used in conjunction with a signed American Volkssport Association athletic waiver. All other uses are prohibited.

MAP & DIRECTIONS FOR 7-K ROUTE AT SOUTH BEND/NOTRE DAME YRE

Welcome to South Bend and Notre Dame, Indiana, for the Hoosier Hikers 30th annual Year-Round Event, AVA Sanction Number MA22/Y0291. These maps and directions are for the Event's 7- kilometer route.

The 7 - kilometer route commences from the visitor's parking area at the rear of the Walsh Family Architecture Hall on the Notre Dame Campus.

CAUTION: Regardless of the time year, Notre Dame is an active place with new construction posing possible hazards along the route. Please be alert to such situations and adjust the route for your walk accordingly.

1) **TO HIT THE TRAIL**, from your vehicle proceed in an Easterly direction through Walsh Parking to Row 37 and **TURN RIGHT** to proceed in a Southerly direction to an entry point for the Hayes Sculpture Park. Upon entering the Park you will encounter an improved path. **TURN LEFT** onto the path and proceed through the Park in a clockwise direction per the map for the Hayes Sculpture Park.

2) Upon reaching the intersection of Eddy Street/St Andre Way and Angela Boulevard proceed in a Westerly direction along Angela Boulevard to its intersection with Notre Dame Avenue, which is the main gate to the University of Notre Dame Campus. Cross Notre Dame Avenue using the pedestrian signal and **TURN RIGHT** onto Notre Dame Avenue to proceed in a Northerly direction along Notre Dame Avenue. Immediately upon clearing the main gate, you will see a cemetery entrance to your left. This is the historic Cedar Grove Cemetery. **TURN LEFT** and proceed into the cemetery along the paved street. When you see the family name of Eichstaedt, you will also see an intersecting street to the right. **TURN RIGHT** and proceed along the intersection street until it forms a T-intersection. **TURN RIGHT** and exit the cemetery onto Notre Dame Avenue.

3) Upon returning to Notre Dame Avenue **TURN LEFT** and proceed in a Northerly direction along Notre Dame Avenue toward the Golden Dome. Along this leg of the route you will pass the Morris Inn and the Campus Book Store, which have public facilities (water and restrooms) available, when open.

4) At the front of the Golden Dome, turn around and face the statue of Jesus (you are now facing South). Go toward the statue. Midway between the Dome and the statue **TURN RIGHT** (you are now facing West) and proceed in a Westerly direction along the sidewalks and Corby Drive to the intersection of Corby Drive and Holy Cross Drive. Along this leg of the route you will pass the Basilica of the Sacred Heart. The Basilica serves as **CHECKPOINT #1**: What year is inscribed on the cornerstone to the right of the main entrance to the Basilica? Answer: _____

5) From the intersection of Holy Cross Drive and Corby Drive you will see a lake to your front (you are facing West). This is Saint Mary's Lake. Cross Holy Cross Drive and proceed around the lake in a clockwise direction, keeping the lake on your right, using the gravel/asphalt trail that follows the lakeshore.


6) Upon returning to the intersection Holy Cross Drive and Corby Drive, cross Holy Cross Drive and proceed to the Grotto for a moment of reflection. After reflecting at the Grotto, turn-around and return to Holy Cross Drive.

7) Upon returning to Holy Cross Drive **TURN RIGHT** onto Holy Cross Drive and proceed along Holy Cross Drive on the sidewalk to the intersection of Holy Cross Drive and Saint Joseph's Drive. The intersection is a four-way stop with the Fire Station on the Southwest corner.

8) **TURN RIGHT** and follow Saint Joseph's Drive to its intersection with Cavanaugh Drive. On you left you will see The Library. To your right, you will see a mall-like area that leads back to the main campus.

9) **TURN RIGHT** and proceed in a Westerly direction until you reach the CLARK MEMORIAL FOUNTAIN (structure #3005 on

Copyright 2025, Hoosier Hikers, a member club of the AVA



These walk directions and maps may only be used in conjunction with a signed American Volkssport Association athletic waiver. All other uses are prohibited.

the map). The Fountain serves as CHECKPOINT #2: How many stone pillars surround the globe in the center of the fountain?
Answer: _____

9A) Return to saint Joseph's Drive and look toward The Library (building #1012 on the map), and you will be facing the Western façade of The Library. Using any of the sidewalks proceed to the Western façade of the Library. Water and restrooms available when The Library is open. Proceed to The Library's Southern façade, which has a mural of Jesus. Proceed in a Southerly direction toward The Stadium using any of the sidewalks.

10) Upon reaching Moose Krause North Circle Drive TURN RIGHT, being extremely careful due to all of the construction around The Stadium. You will notice The Snite Museum on your right, which is open to the public and offers a unique diversion to the Volksmarch route, if so inclined. Water and restrooms are available in The Museum, when open. Proceed along Moose Krause North Circle Drive to its terminus at a sidewalk. Continue in a Westerly direction on the sidewalk from Moose Krause North Drive, which will take you past the Fitzpatrick Engineering Building (Building 1088 on the map).

Continue along the sidewalk under the Eck Hall of Law overpass (Building #1215 on the map) to Notre Dame Avenue.

11) TURN LEFT onto Notre Dame Avenue to proceed in a Southerly direction. Upon passing McKenna Hall (Building #1276 on the map) TURN LEFT onto the sidewalk between McKenna Hall and Stinson-Remick Hall (Building #1213 on the map). Upon reaching the Notre Dame Stadium proceed to the Southern façade of the Stadium and proceed in an Easterly direction along Moose Krause South Circle Drive.

12) At the intersection of Moose Krause and Leahy Drive TURN RIGHT onto Leahy Drive and proceed in a Southerly direction.

13) At the intersection of Leahy Drive and Holy Cross Drive TURN RIGHT and return to the Start/Finish Point (your vehicle in the Walsh Visitor Parking Lot).

Copyright 2025, Hoosier Hikers, a member club of the AVA



IN THE EVENT OF AN IMMEDIATE EXISTENTIAL EMERGENCY
PLEASE CALL 911

These walk directions and maps may only be used in conjunction with a signed American Volkssport Association athletic waiver. All other uses are prohibited.



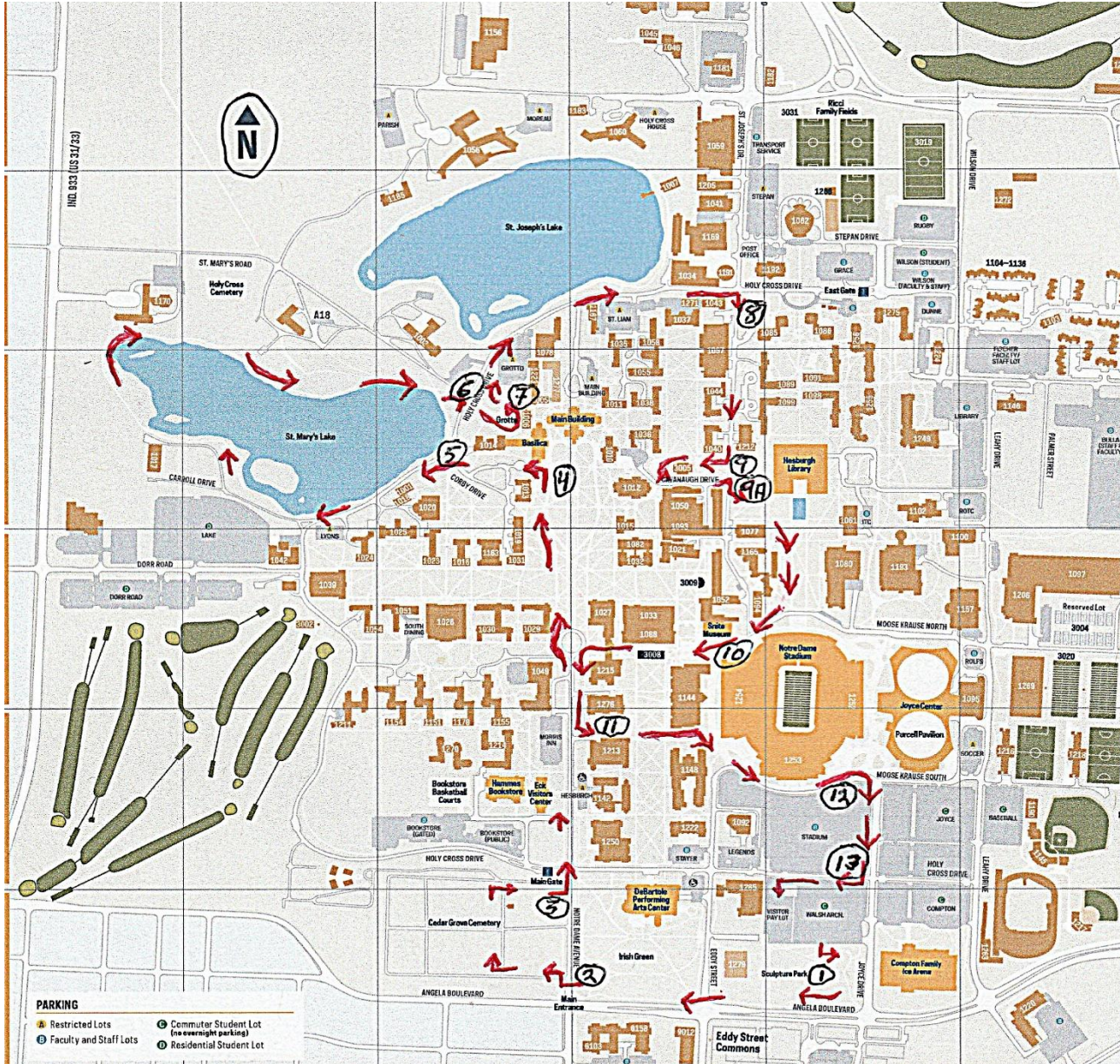
START 7-K ROUTE THROUGH HAYES SCULPTURE PARK

Copyright 2025, Hoosier Hikers, a member club of the AVA



IN THE EVENT OF AN IMMEDIATE EXISTENTIAL EMERGENCY
PLEASE CALL 911

These walk directions and maps may only be used in conjunction with a signed American Volkssport Association athletic waiver. All other uses are prohibited.



OVERVIEW MAP OF 7-K ROUTE

Copyright 2025, Hoosier Hikers, a member club of the AVA

IN THE EVENT OF AN IMMEDIATE EXISTENTIAL EMERGENCY
PLEASE CALL 911

These walk directions and maps may only be used in conjunction with a signed American Volkssport Association athletic waiver. All other uses are prohibited.

**MAP & DIRECTIONS FOR 11-K ROUTE
AT SOUTH BEND/NOTRE DAME YRE**

WELCOME to South Bend and Notre Dame, Indiana for the Hoosier Hiker's 30th annual 11Km Year-Round Event, AVA Sanction number MA2022/Y291.

The 11 - kilometer route commences from the visitor's parking area at the rear of the Walsh Family Architecture Hall on the Notre Dame Campus.

CAUTION: Regardless of the time year, Notre Dame is an active place with new construction posing possible hazards along the route. Please be alert to such situations and adjust the route for your walk accordingly.

1) **TO HIT THE TRAIL**, from your vehicle proceed in an Easterly direction through Walsh Parking to Row 37 and **TURN RIGHT** to proceed in a Southerly direction to an entry point for the Hayes Sculpture Park. Upon entering the Park you will encounter an improved path. **TURN LEFT** onto the path and proceed through the Park in a clockwise direction per the map for the Hayes Sculpture Park.

2) Upon reaching the intersection of Eddy Street/St Andre Way and Angela Boulevard proceed in a Westerly direction along Angela Boulevard to its intersection with Notre Dame Avenue, which is the main gate to the University of Notre Dame Campus. Cross Notre Dame Avenue using the pedestrian signal and **TURN RIGHT** onto Notre Dame Avenue to proceed in a Northerly direction along Notre Dame Avenue. Immediately upon clearing the main gate, you will see a cemetery entrance to your left. This is the historic Cedar Grove Cemetery. **TURN LEFT** and proceed into the cemetery along the paved street. When you see the family name of Eichstaedt, you will also see an intersecting street to the right. **TURN RIGHT** and proceed along the intersection street until it forms a T-intersection. **TURN RIGHT** and exit the cemetery onto Notre Dame Avenue.

3) Upon returning to Notre Dame Avenue **TURN LEFT** and proceed in a Northerly direction along Notre Dame Avenue toward the Golden Dome. Along this leg of the route you will pass the Morris Inn and the Campus Book Store, which have public facilities (water and restrooms) available, when open.

4) At the front of the Golden Dome, turn around and face the statue of Jesus (you are now facing South). Go toward the statue. Midway between the Dome and the statue **TURN RIGHT** (you are now facing West) and proceed in a Westerly direction along the sidewalks and Corby Drive to the intersection of Corby Drive and Holy Cross Drive. Along this leg of the route you will pass the Basilica of the Sacred Heart. The Basilica serves as **CHECKPOINT #1**: What year is inscribed on the cornerstone to the right of the main entrance to the Basilica? Answer: _____

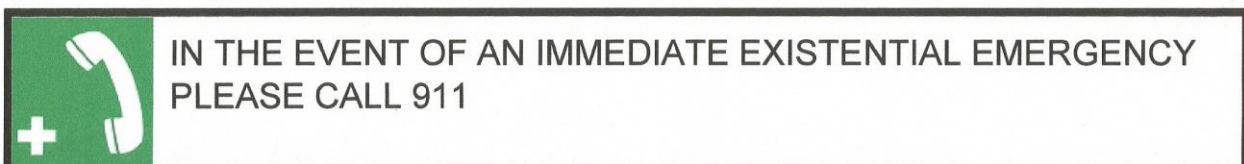
5) From the intersection of Holy Cross Drive and Corby Drive you will see a lake to your front (you are facing West). This is Saint Mary's Lake. Cross Holy Cross Drive and proceed around the lake in a clockwise direction, keeping the lake on your right, using the gravel/asphalt trail that follows the lakeshore.

6) Upon returning to the intersection Holy Cross Drive and Corby Drive, cross Holy Cross Drive and proceed to the Grotto for a moment of reflection. After reflecting at the Grotto, turn-around and return to Holy Cross Drive.

7) Upon returning to Holy Cross Drive **TURN RIGHT** onto Holy Cross Drive and proceed along Holy Cross Drive on the sidewalk to the entry of the Grotto Parking Lot, which is at the rear of Lewis Hall (Building 1078 on the map). Both the Grotto Parking Lot and Lewis Hall are to your right. To your left, you will see a small dirt and cinder path on the South shore of St Joseph's Lake.

8) Cautiously cross Holy Cross Drive to the dirt and cinder path and proceed on this path in a clockwise direction, keeping the lake to your right. About 155 yards (133 of my

Copyright 2025, Hoosier Hikers, a member club of the AVA



These walk directions and maps may only be used in conjunction with a signed American Volkssport Association athletic waiver. All other uses are prohibited.

steps with a 3-1/2 foot stride) beyond the end of the beach/boat house (restrooms open in the summer), you will see a SECOND set of concrete steps to your left. Go up the steps.

9) At the top of the steps you will return to Holy Cross Drive. Proceed across Holy Cross Drive to the sidewalk and TURN LEFT to walk along the Holy Cross Drive to its intersection with Saint Joseph's Drive. The intersection is a four-way stop with the Fire Station on the Southwest corner

10) TURN RIGHT and follow Saint Joseph's Drive to its intersection with Cavanaugh Drive. On you left you will see The Library. To your right, you will see a mall-like area that leads back to the main campus.

11). Proceed West until you reach the CLARK MEMORIAL FOUNTAIN (structure 3005 on the map). The fountain is CHECKPOINT #2: How many stone pillars surround the globe in the center of the fountain? Answer: _____

11A) As you proceed around the fountain, you will encounter the Nieuwland Science Hall (structure 1050), which is named for Father Nieuwland, who taught chemistry at Notre Dame and is credited with being the father of synthetic rubber. With the fountain to your left and the Science Building to your right proceed East toward The Library (structure number 1076 on the map) Western façade. Using any of the sidewalks, proceed to Western façade. Water and restrooms are available when The Library is open and available to the public. Upon reaching the Western façade proceed to the Southern façade, which has a mural of Jesus. Continue in a Southerly direction toward The Stadium using any of the sidewalks.

12) Upon reaching Moose Krause North Circle Drive TURN RIGHT, being extremely careful due to all of the construction around The Stadium. You will notice The Snite Museum on your right, which is open to the public and offers a unique diversion to the Volksmarch route, if so inclined. Water and restrooms are available in The Museum, when open. Proceed along Moose Krause North Circle Drive to its terminus at a

sidewalk. Continue in a Westerly direction on the sidewalk from Moose Krause North Drive, which will take you past the Fitzpatrick Engineering Building (Building 1088 on the map). Continue along the sidewalk under the Eck Hall of Law overpass (Building #1215 on the map) to Notre Dame Avenue.

13) TURN LEFT onto Notre Dame Avenue to proceed in a Southerly direction. Upon passing McKenna Hall (Building #1276 on the map) TURN LEFT onto the sidewalk between McKenna Hall and Stinson-Remick Hall (Building #1213 on the map). Upon reaching the Notre Dame Stadium proceed to the Southern façade of the Stadium (O'Neill Hall, Building #1253) and proceed in an Easterly direction along Moose Krause South Circle Drive.

14) Upon passing the Southern façade of The Stadium (O'Neill Hall, Building #1253) proceed to the Ara Parseghian Gate and continue in a Northerly direction between The Stadium and the Joy Center.


15) Upon reaching Moose Krause North Circle Drive TURN RIGHT onto Moose Krause North. At the intersection of Moose Krause North and Leahy Drive Moose Krause North becomes Courtney Lane. Continue in an Easterly direction along Courtney Lane.

16) At the intersection of Courtney Land and Twyckenham Drive TURN RIGHT and proceed along Twyckenham Drive using the sidewalk.

17) At the intersection of Twyckenham Drive and Angelia Boulevard/Edison Road TURN RIGHT and proceed along Angela Boulevard/Edison Road using the sidewalk.

18) Upon reaching Leahy Drive cautiously cross Leahy Drive using the pedestrian signal and continue along Angela Boulevard using the sidewalk Upon reaching Joyce Drive

Copyright 2025, Hoosier Hikers, a member club of the AVA



These walk directions and maps may only be used in conjunction with a signed American Volkssport Association athletic waiver. All other uses are prohibited.

cautiously cross Joyce and TURN RIGHT to enter the Hayes Family Sculpture Park.

19) Upon entering the Hayes Family Sculpture Park TURN RIGHT and proceed in a counter-. clockwise direction along

the path. When you reach the entry point, where you started this delightful sojourn, return to the Start/Finish Point (your vehicle).

Copyright 2025, Hoosier Hikers, a member club of the AVA



IN THE EVENT OF AN IMMEDIATE EXISTENTIAL EMERGENCY
PLEASE CALL 911

These walk directions and maps may only be used in conjunction with a signed American Volkssport Association athletic waiver. All other uses are prohibited.

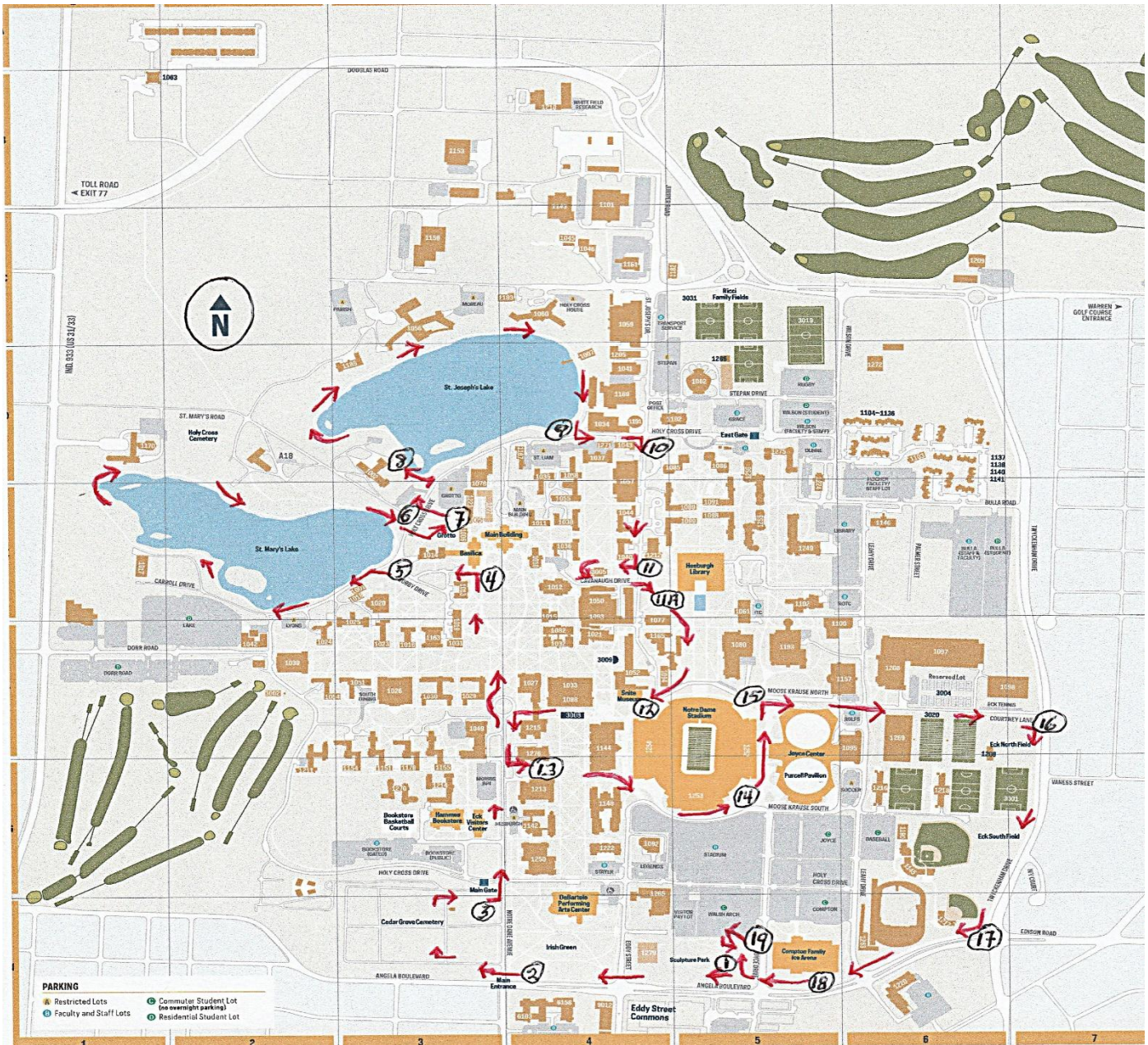


START/FINISH 11 - K ROUTE THROUGH HAYES SCULPTURE PARK

Copyright 2025, Hoosier Hikers, a member club of the AVA

 IN THE EVENT OF AN IMMEDIATE EXISTENTIAL EMERGENCY
PLEASE CALL 911

These walk directions and maps may only be used in conjunction with a signed American Volkssport Association athletic waiver. All other uses are prohibited.



OVERVIEW MAP OF 11 – K ROUTE

Copyright 2025, Hoosier Hikers, a member club of the AVA

 IN THE EVENT OF AN IMMEDIATE EXISTENTIAL EMERGENCY
PLEASE CALL 911