

**Instructions for  
Lincoln City Beach, Y-0312  
Lincoln City, Oregon  
5/10 Km, rated 1C**

**Walk Start Location:** D River Wayside Highway 101 Lincoln City, OR GPS Coords: 44.96720  
-124.0770

Tide Table:[www.tideschart.com/United-States/Oregon/Lincoln-County/Lincoln-City/](http://www.tideschart.com/United-States/Oregon/Lincoln-County/Lincoln-City/)

**Driving Directions:** Highway 101 from North or South.

**Park :** You can park in D River Wayside

**Restrooms:** Available at Driver Wayside and inside Chinook Winds Casino.

“This map and direction may only be used in conjunction with a signed American Volkssport athletic waiver. All other uses are prohibited.”

Copyright 2022, Willamette Wanders of Salem & Keizer, OR Applies to all directions and maps.

**WALK COMPLETION AND CREDIT:** Be sure to log back into the OSB system to finish/complete your online registration after doing the event. The OSB system does not deduct any event fee from a participant’s Event Bank until they have submitted event completion info including the date the event was walked, the distance walked, and the selection of applicable special programs that person is participating in. Nevertheless, a fee of \$2 for a downloaded PDF is deducted from the user’s Event Bank when the PDF is downloaded. Later, any PDF fees are credited back to a user’s Event Bank when he/she submits the event completion info as a paying for credit participant. Note, however, the \$2 coupon for the downloaded PDF will expire in 60 days.

“Please use either the Online Start Box (OSB) or Physical Start Box (PSB) to register and complete the event. Do NOT mix and match, for example, by registering using the OSB then completing your event using the PSB nor signing the PSB log sheet. The sponsoring club only

**Lincoln City Beach Walk YRE #312 – 10k/5km Walk Rated 1C**  
**Willamette Wanderers, Salem/Keizer OR ©2022**  
**AVA & OREGON CHALLENGES ARE LISTED ON CHALLENGES TABLE**

**Emergency: 911; POC: Jim Westcott, 503-581-8444**

CITY STREET RETURN

1. **LEFT** on Hwy 101
2. **LEFT** into Kyllos restaurant parking lot
3. **Follow** beach access trail on right side of building to beach
4. **RIGHT** on beach to Roads End Beach Access #40 (You can continue past Roads End to the end of the beach adding up to 2k up and back depending on tide.)

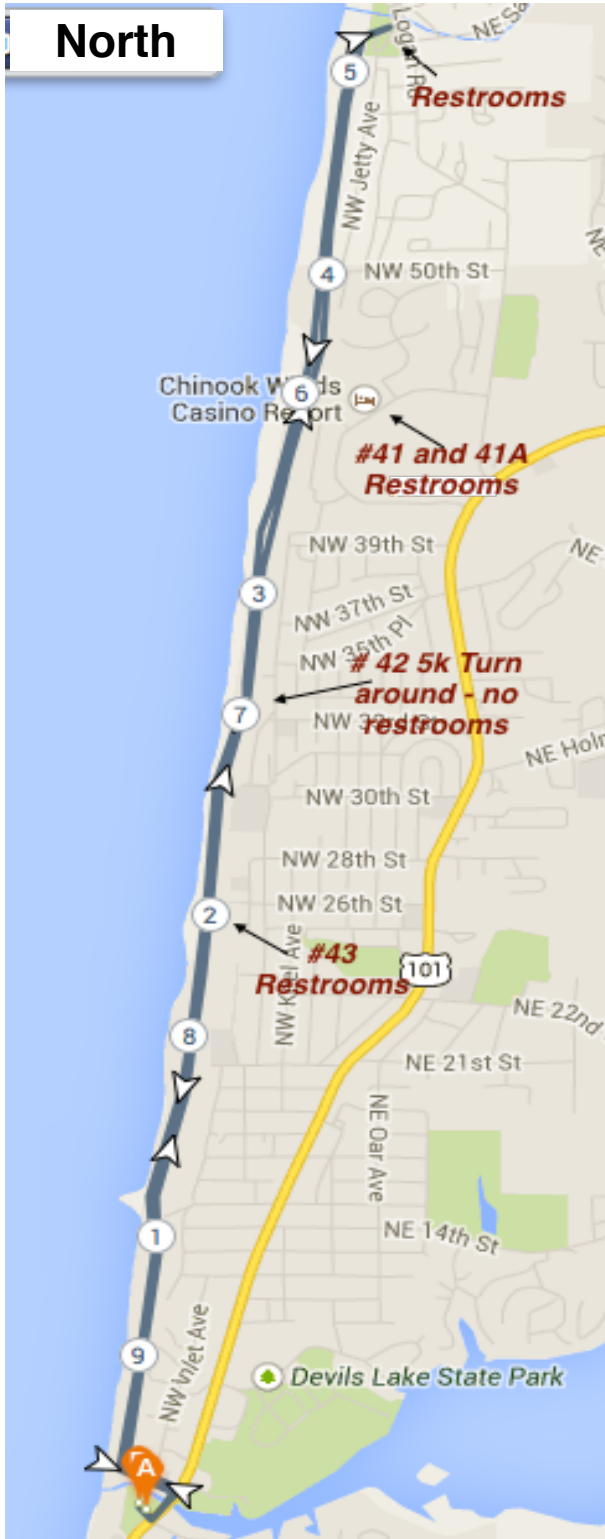
5k walker:

Turn around at "Beach Access #42" (NW 34<sup>th</sup> St. NO Restrooms) and go to #9 or To return to the Start point on city streets Exit at any Beach Access and use map and City Street Return to Complete walk.

5. **LEFT** out of Roads End.
6. **LEFT** at "Beach Access #41A" to NW 44<sup>th</sup> St.
7. **LEFT** on NW 44<sup>th</sup> St and follow sidewalk to Veterans Memorial on left side of Chinook Winds Casino.  
**Restrooms and food available inside Casino**
8. **RIGHT** out of Casino to intersection of NW 40<sup>th</sup> St. and NW 44<sup>th</sup> St.
9. **RIGHT** along right side of Chinook Winds Resort building to beach.
10. **LEFT** on beach to D River.
11. **LEFT** on Beach Access trail next to Kyllos restaurant to NW inlet.
12. **Left** on NW Inlet to NW 2<sup>nd</sup>.
13. **RIGHT** on NW 2<sup>nd</sup> to Hwy 101.
14. **Right** on HWY 101 to D River Wayside and your vehicle.
15. **CONTINUE** on NW 40<sup>th</sup> St. to NW Jetty Ave.
16. **Stay** on NW Jetty Ave to NW 33<sup>rd</sup> St.
17. **RIGHT** on NW 33<sup>rd</sup> St. to NW Inlet Ave.
18. **LEFT** on NW Inlet Ave to NW Jetty Ave.
19. **RIGHT** on NW Jetty to NW 28<sup>th</sup> Ave.
20. **RIGHT** on NW 28<sup>th</sup> St. to NW Inlet Ave.
21. **LEFT** on Inlet Ave. to NW 26<sup>th</sup> St.  
**Restrooms at end of 26<sup>th</sup> St. (Beach Access #43)**
22. **LEFT** on NW 26<sup>th</sup> St. to Jetty.
23. **RIGHT** on NW Jetty St. to NW 23<sup>rd</sup>.
24. **RIGHT** on NW 23<sup>rd</sup> St. to NW Inlet Ave.
25. **LEFT** on NW Inlet Ave to NW 12<sup>th</sup>.
26. **LEFT** on NW 12<sup>th</sup> to NW Inlet.
27. **RIGHT** on NW Inlet to NW 2<sup>nd</sup>.
28. **LEFT** on NW 2<sup>nd</sup> to HWY 101.
29. **RIGHT** on HWY 101 to D River Wayside and your vehicle.

# Lincoln City Beach Walk YRE #311 - 10km/5km Walk Rated 1C

This map and directions may only be used in conjunction with a signed American Volkssport Association athletic waiver. All other uses are prohibited. Emergency 911



# Lincoln City South Beach Seasonal Walk YR312 – 10K, Rated 1C

Willamette Wanderers of Salem/Keizer, OR ©2023

AVA & Oregon Challenges are listed on Challenges Tables

Emergency: 911 Jim Westcott, 503-581-8444

**This walk is seasonal between March and September and not during High Tide.**

## Starting Point Location – See map for K markers

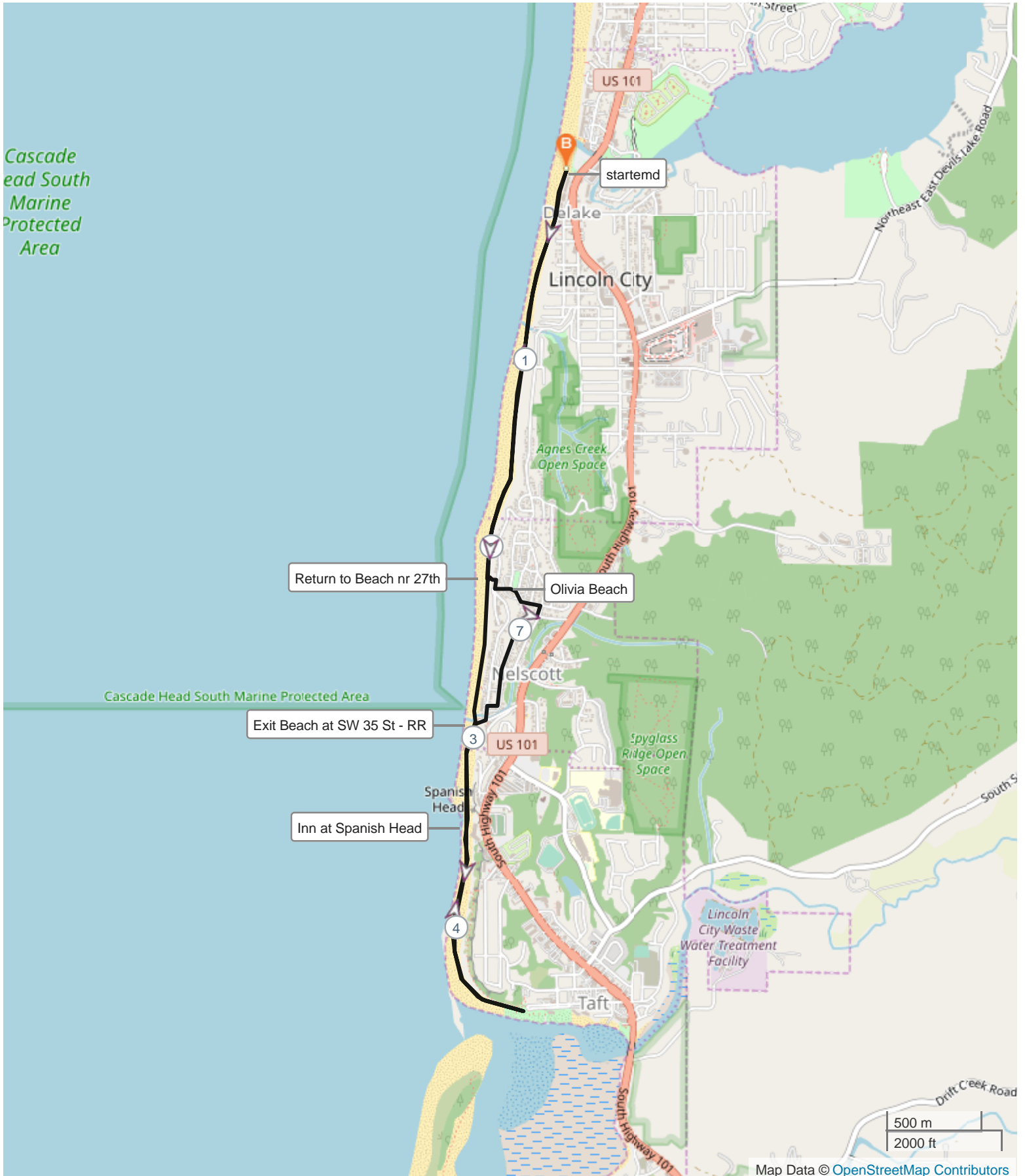
D River Wayside and US 101, Lincoln City

1. **HEAD** to the beach and turn **LEFT** to walk on the beach
2. At about 3.5K you will pass Inn at Spanish Head. Restrooms are not available here with no public access to the Inn from the beach
3. The walk ends at the restrooms in the Taft community. Explore Taft before heading back. There are food trucks at the Pines Dine food truck village besides Mo's, an IGA grocery store, the free North Lincoln County Historical Museum and the Lincoln City Glass Center
4. Return to the restrooms to head back to D River Wayside
5. After passing the Inn at Spanish Head, look for Access 47 number on concrete wall on Right. **GO up** the stairs to SW 35th St and Restroom
6. **LEFT** on SW Anchor Ave
7. **RIGHT** on SW 34th St in the community of Nelscott
8. **LEFT** on SW Beach Ave and go for 1/2K
9. **RIGHT** on 29th St
10. **LEFT** on Coast Ave
11. **LEFT** on 28th St in Olivia Beach. At the end of the Park on the right you will see a stairway on the left in the distance which you will use to return to the beach.
12. **GO LEFT and HEAD** to the stairs
13. **RIGHT** on SW Anchor Ave and then **LEFT** to go to the 113 stairs going down to the beach. These stairs do not go straight down but wind down with rest areas
14. **GO down** the stairs to beach access 46 (near SW 27th St) and turn **RIGHT** to resume walking on the beach to finish the walk. You have been on the Oregon Coast Trail. **TOTAL: 9.8K**

**NOTE: In 1965 the small communities of Cutler City, Nelscott, Delake, Taft and Oceanlake formed Lincoln City.**

These walk directions and maps may only be used in conjunction with a signed American Volkssport Association athletic waiver. All other uses are prohibited.

# LC - South Beach 10K



**Lincoln City South Beach Seasonal Walk YR312 – 6K, Rated 1C**  
**Willamette Wanderers of Salem/Keizer, OR ©2023**  
**AVA & Oregon Challenges are listed on Challenges Tables**  
**Emergency: 911 Jim Westcott, 503-581-8444**

**This walk is seasonal between March and September and not during High Tide.**

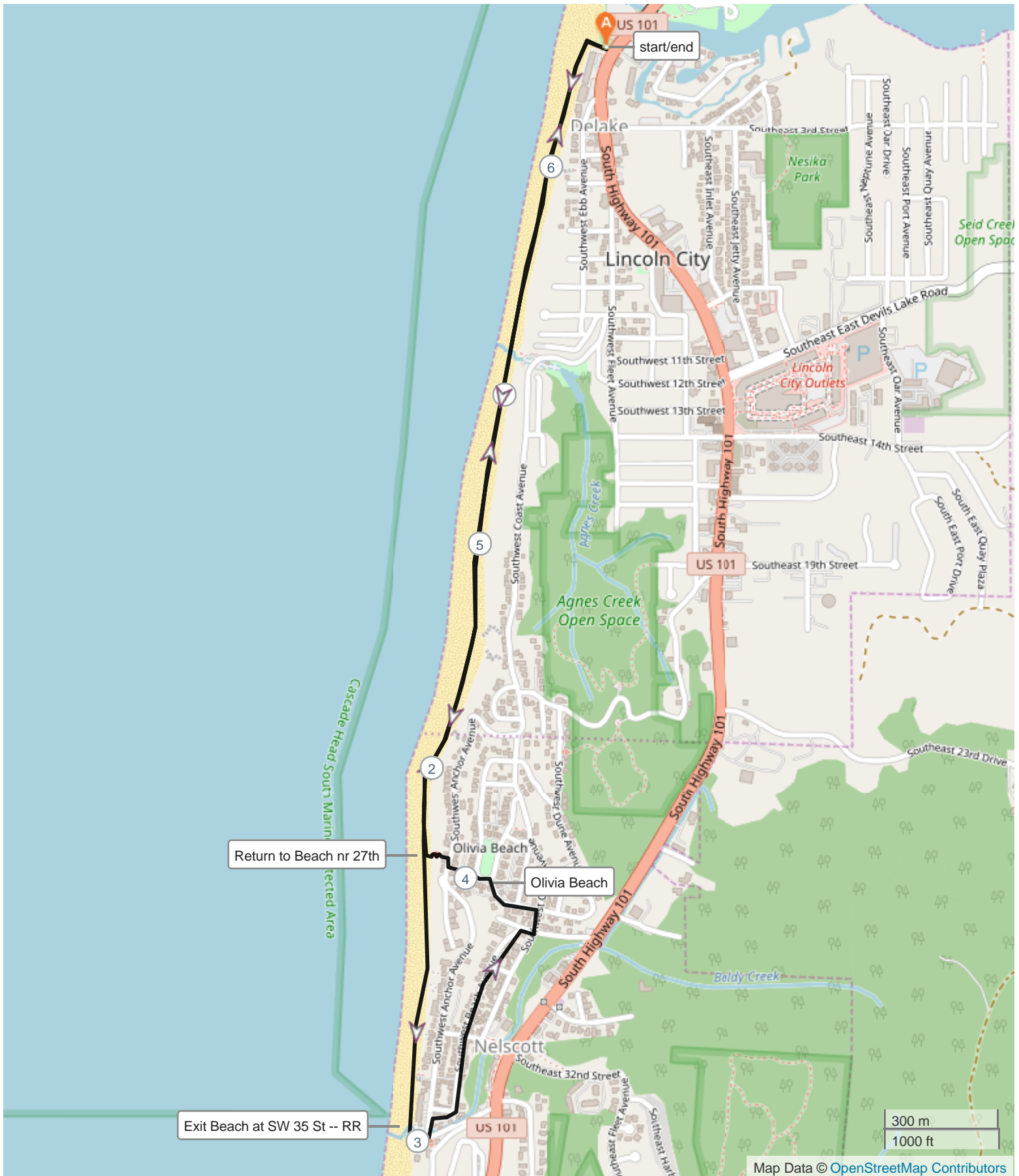
**Starting Point Location – See map for K markers**

D River Wayside and US 101, Lincoln City

1. **HEAD** to the beach and turn **LEFT** to walk on the beach
2. **EXIT** the beach at beach access 47 (number on concrete wall on Left) which is before the Inn at Spanish Head
3. **GO up** the stairs to SW 35th St and Restroom
4. **LEFT** on SW Anchor Ave
5. **RIGHT** on SW 34th St in the community of Nelscott
6. **LEFT** on SW Beach Ave and go for 1/2K
7. **RIGHT** on 29th St
8. **LEFT** on Coast Ave
9. **LEFT** on 28th St in Olivia Beach. At the end of the Park on the right you will see a stairway on the Left in the distance which you will use to return to the beach.
10. **GO LEFT and HEAD** to the stairs
11. **RIGHT** on SW Anchor Ave and then **LEFT** to go to the 113 stairs going down to the beach. These stairs do not go straight down but wind down with rest areas
12. **GO down** the stairs to beach access 46 (near SW 2700 block) and turn **RIGHT** to resume walking on the beach to D River Wayside to finish the walk. You have been on the Oregon Coast Trail. **TOTAL: 6.4K**

These walk directions and maps may only be used in conjunction with a signed American Volkssport Association athletic waiver. All other uses are prohibited.

# LC - South Beach 6K



| <b>2024 CHALLENGES</b>                 | <b>Lincoln City Beach YR312 10K</b>                                | <b>Lincoln City Beach YR312 5K</b>        |
|--|--|---|
| <b>MAYFLOWER 400 ANNIVERSARY</b>       | Chinook Winds Casino   |   |
| <b>PAR FOR THE COURSE</b>              |  |   |
| <b>WALKING WITH AMERICA'S VETERANS</b> | Chinook Winds Casino,<br>D River Wayside Blue Star<br>Highway sign | D River Wayside Blue Star Highway<br>sign |
| <b>IRISH</b>                           |  |   |
| <b>ITALIAN</b>                         |  |   |
| <b>JUSTICE (COURTS LAWYERS, Etc)</b>   |  |   |
| <b>JAPANESE</b>                        |  |   |
| <b>JEWELRY</b>                         |  |   |
| <b>JAVA</b>                            |  |   |
| <b>NATURE</b>                          |  |   |
| <b>NOODLES</b>                         |  |   |
| <b>NURSERIES</b>                       |  |   |
| <b>NUTS</b>                            |  |   |
| <b>OCEAN</b>                           | along all of the beach walk  | along all of the beach walk               |
| <b>ORCHARDS</b>                        |  |   |
| <b>OUTLETS</b>                         |  |   |
| <b>OVERLOOKS</b>                       |  |   |
| <b>PALM TREES</b>                      |  |   |
| <b>PARKS</b>                           |  |   |
| <b>PEDESTRIAN BRIDGES</b>              |  |   |
| <b>PLAYGROUND STRUCTURES</b>           |  |   |
| <b>QUAD</b>                            |  |   |
| <b>QUALITY</b>                         |  |   |
| <b>QUEEN</b>                           |  |   |
| <b>QUILT SHOPS</b>                     |  |   |
| <b>RAILROADS</b>                       |  |   |
| <b>RECREATION CENTERS</b>              |  |   |
| <b>RIVERS</b>                          | D River  | D River                                   |
| <b>ROSES</b>                           |  |   |
| <b>SALONS/SPAS</b>                     |  |   |
| <b>TRIALS</b>                          |  |   |
| <b>UNIQUE</b>                          | D River World's shortest river                                     | D River World's shortest river            |
| <b>Zones - Hospital, School</b>        |  |   |
| <b>2024 ESVA CHALLENGES</b>            |  |   |
| <b>FRONT LINE HEROS</b>                |  |   |
| Med Facilities                         |  |   |
| Essential Services                     |  |   |
| Sustenance Providers                   | 1110 NW 1St CT Kylo's  | 1110 NW 1St CT Kylo's                     |
|  |  |   |
| Strolling Along the Rivers             | D River  | D River                                   |
| <b>THAT'S ENTERTAINMENT</b>            |  |   |
| Cultural                               |  |   |
| Fair Grounds/Festivals/Arcades         | Chinook Winds Casino   |   |
| Crafts/Hobbies                         |  |   |
| Sports Venues                          |  |   |