



## CHEHALIS WILLAPA HILLS STATE PARK TRAIL YRE# 0356

**Distance:** 5K, 10K, 15K, 20K  
**Difficulty Rating:** 1B

The alternate route starts at the Adna trailhead. There is a restroom at the trailhead. To the left, this alternate route offers a true country feel to it. You will pass a baseball field in a yard, many sheep and their guard dogs, and views of Mount Rainier on a clear day. To the right, this alternate route offers a shorter distance (5K) to the new serpentine bridge over Highway 6 that was opened in June of 2023.

### Walk Registration

Registration takes place online using the AVA Online Start Box at [my.ava.org](http://my.ava.org). Follow the instructions provided to create a user account and sign the AVA waiver (one time). Instructions for payment are also included. Download the directions and print as needed.

### Walk Completion and Walk Credit

Once you have physically completed the walk, please login to your Online Start Box account; click on the “My Start Box” tab; then the “Finish Table” tab; then click on “Go to Finish Table” button for the event you have completed. Use the displayed entry form to submit the date and distance of your walk as well as select applicable AVA Special Programs to generate a stamped “virtual” insert card that you may print.

### Table of Contents:

Use the following table to guide what portion of this document you may wish to print.

Section Contents	Pages
Introduction, Walk Registration/Completion, and Table of Contents	1
Chehalis Willapa Hills State Park Trail Driving/Walk Directions 5K and 10K	2
Chehalis Willapa Hills State Park Trail Map – Regular Walk	3
Chehalis Willapa Hills State Park Trail Driving/Walk Directions for Alternate Route #1 at Adna 5K	4
Chehalis Willapa Hills State Park Trail Map for Alternate Route #1 at Adna	5
Chehalis Willapa Hills State Park Trail Driving/Walk Directions for Alternate Route #2 at Adna 5K, 10K, 15K, and 20K	6
Chehalis Willapa Hills State Park Trail Map for Alternate Route #2 at Adna	7
AVA Special Programs applicable to the Chehalis Willapa Hills State Park Trail	8



© Capitol Volkssport Club, Olympia, WA 2023. These walk directions and map may only be used in conjunction with a signed American Volkssport Association athletic waiver. All other uses are prohibited.

Please use either the Online Start Box (OSB) or Physical Start Box (PSB) to register and complete the event. Do NOT mix and match, for example, by registering using the OSB then completing your event using the PSB nor signing the PSB log sheet. The sponsoring club only receives credit for an OSB participation when an OSB registration has been completed online by entering your participation date, distances, and any special programs using the OSB.

## CHEHALIS WILLAPA HILLS STATE PARK TRAIL YRE# 0356



**Distance:** 5K, 10K

**Difficulty level:** 1A

**ESVA Challenges:** 39 Counties; Rails to Trails Strolling Along the River

**Start Point:** Hillburger Road, Chehalis, WA 98532

Lat: 46.647412, Lng: -122.974174

**Driving Directions:** Southbound I-5 take exit 77. At end of freeway ramp turn **RIGHT**. **IMMEDIATE LEFT** at the next traffic light onto SW Riverside Drive. Slight **LEFT** onto SE Newaukum Avenue. **LEFT** onto SW Sylvenus. **RIGHT** onto SW Hillburger Road. **IMMEDIATE LEFT**

Northbound I-5 take exit 77. At end of freeway ramp turn **LEFT**. At second traffic light turn **LEFT** onto SW Riverside Drive. Slight **LEFT** onto SE Newaukum Avenue. **LEFT** onto SW Sylvenus. **RIGHT** onto SW Hillburger Road. Drive to dead end and park in county parking lot. (no pass required)

**Restrooms** and additional parking at State Park parking lot on left. **Discover Pass** required for parking in that lot.

**LEWIS COUNTY SHERIFF** recommends **REMOVING VALUABLES AND LOCKING CAR.**

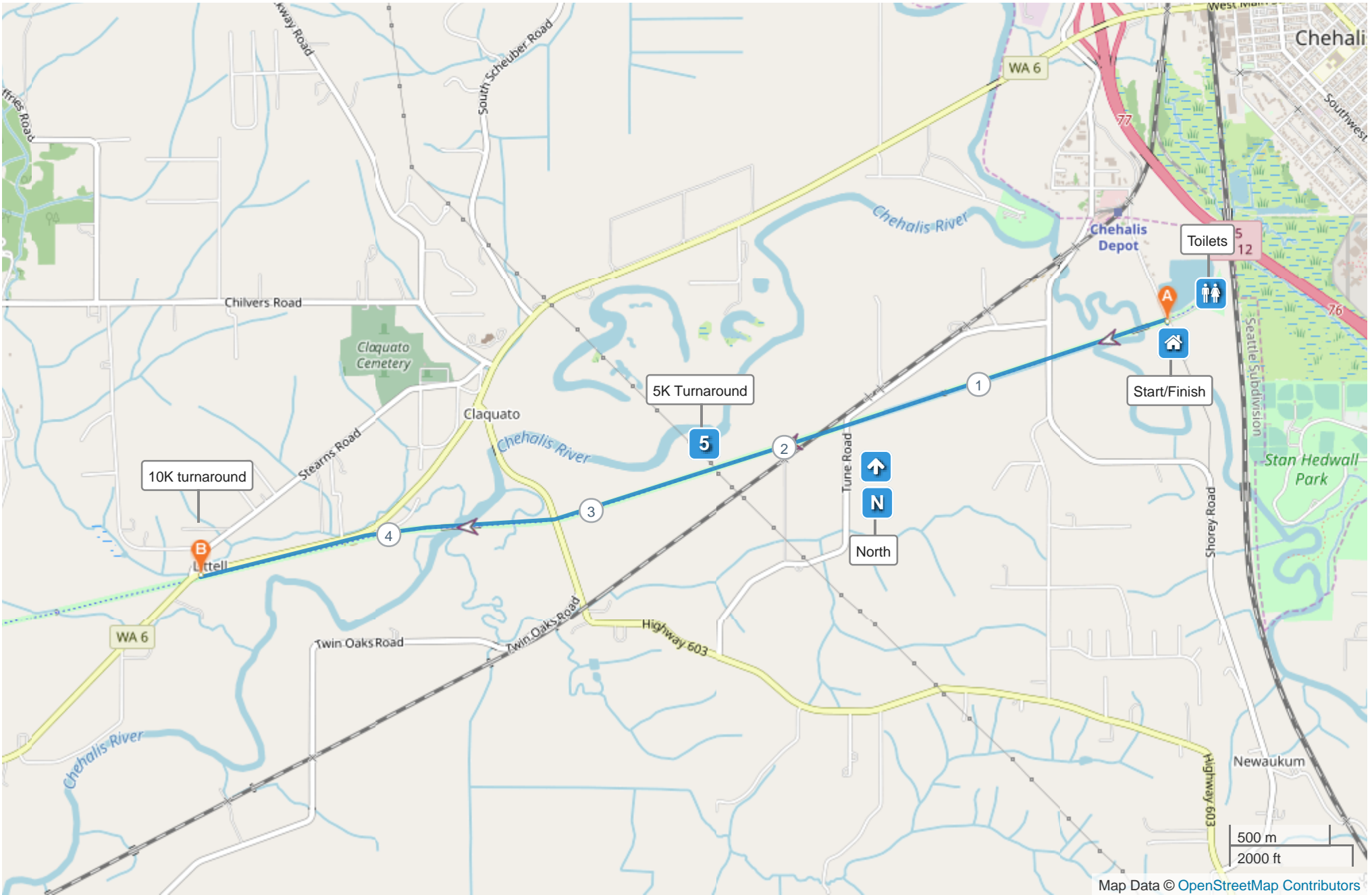
1. Exit parking lot and **LEFT** to enter trail, going past yellow post walking toward railroad trestle.
2. **CROSS** RR trestle which stretches over the Newaukum River.
3. **CROSS** Shorey Road (be careful - **CARS MOVE FAST ON COUNTRY ROADS!**)
4. **Carefully CROSS** Tune Road and RR tracks. These are active tracks.
5. **5K Walkers TURN AROUND** at the 1½ mile marker, shortly after RR crossing and return to start point.
6. **10K Walkers CROSS** Old Highway 603.
8. **WALK** across a second trestle which crosses the Chehalis River.
9. **TURN AROUND** at yellow post just before the pedestrian overpass at Highway 6 and retrace your steps back to start.

Note: If you would like to cross over the bridge before turning around, please do so! There can be a view of Mount Rainier on clear days.

**We hope you enjoyed your walk!**

**Don't forget to log back into the OSB system to "finish/complete" your online registration.**

# Chehalis Willapa Hills Original 5K & 10K

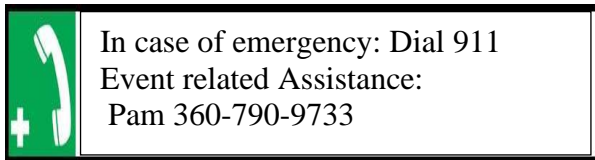




© Capitol Volkssport Club, Olympia, WA 2023. These walk directions and map may only be used in conjunction with a signed American Volkssport Association athletic waiver. All other uses are prohibited.

Please use either the Online Start Box (OSB) or Physical Start Box (PSB) to register and complete the event. Do NOT mix and match, for example, by registering using the OSB then completing your event using the PSB nor signing the PSB log sheet. The sponsoring club only receives credit for an OSB participation when an OSB registration has been completed online by entering your participation date, distances, and any special programs using the OSB.

CHEHALIS WILLAPA HILLS STATE  
PARK ALTERNATE ROUTE #1  
START  
YRE# 0356



**Distance:** 5K

**Difficulty level:** 1B

**ESVA Challenges:** 39 Counties, Lewis; Rails to Trails, Strolling Along the River

**Start Point:** Willapa Hills Adna Trailhead, Dieckman Road, Chehalis, WA 98532  
Lat: 46.632632, Lng: -123.062134

**Driving Directions:** Southbound I-5 take exit 77. At end of freeway ramp turn **RIGHT** and continue driving straight onto Highway 6. Drive 4.3 miles to Bunker Creek Road. **RIGHT** on Bunker Creek Road (0.4 miles). **RIGHT** onto Dieckman Road (0.20 miles) to trailhead on left.

Northbound I-5 take exit 77. At end of freeway ramp, turn left. continue driving straight onto Highway 6. Drive 4.3 miles to Bunker Creek Road. **RIGHT** on Bunker Creek Road (0.4 miles). **RIGHT** onto Dieckman Road (0.20 miles) to trailhead on left.

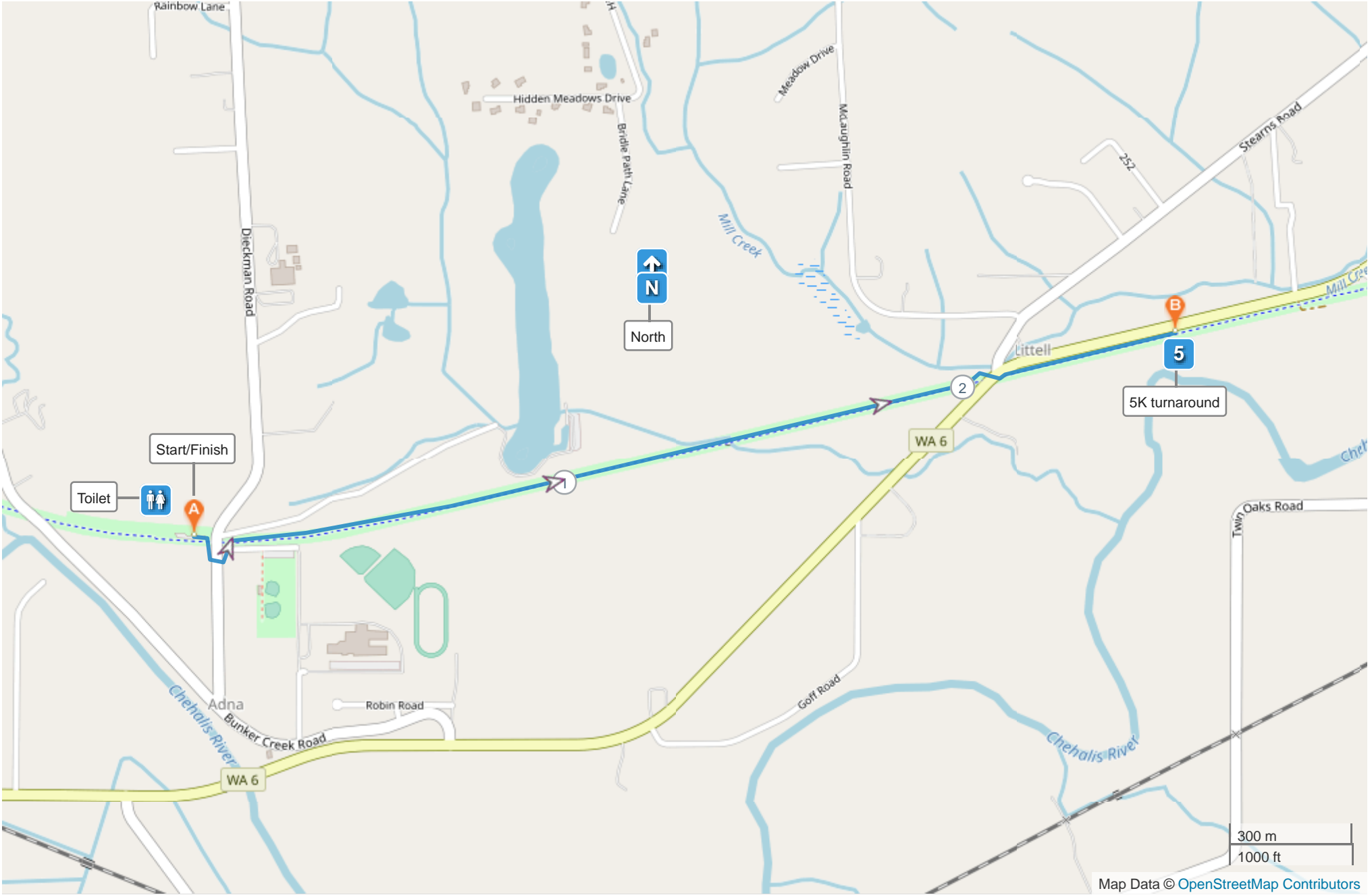
Parking available on street (free) or in lots requiring a **Discover Pass**. **Pit Toilet** available in the left state park lot. Remove valuables and lock car.

1. **FACING** Pit Toilet on State Park Lot, go to your **RIGHT** along trail to Dieckman Road.
2. **CROSS** Dieckman Road (no sign) carefully at the crosswalk and go **LEFT** to return to trail.
3. **RIGHT** onto trail and continue on trail to cross over the long serpentine bridge at Highway 6. (Approximately 2K)
4. **5K Walkers TURN AROUND** at the second driveway past the bridge and return to start.

**We hope you enjoyed your walk!**

**Don't forget to log back into the OSB system to "finish/complete" your online registration.**

# Chehalis Willapa Hills ALT 5K New Bridge





© Capitol Volkssport Club, Olympia, WA 2023. These walk directions and map may only be used in conjunction with a signed American Volkssport Association athletic waiver. All other uses are prohibited.

Please use either the Online Start Box (OSB) or Physical Start Box (PSB) to register and complete the event. Do NOT mix and match, for example, by registering using the OSB then completing your event using the PSB nor signing the PSB log sheet. The sponsoring club only receives credit for an OSB participation when an OSB registration has been completed online by entering your participation date, distances, and any special programs using the OSB.

**CHEHALIS WILLAPA HILLS STATE  
PARK ALTERNATE ROUTE #2  
START  
YRE# 0356**



**Distance:** 5K, 10K, 15K, 20K

**Difficulty level:** 1B

**ESVA Challenges:** 39 Counties, Lewis; Rails to Trails, Strolling Along the River

**Start Point:** Willapa Hills Adna Trailhead, Dieckman Road, Chehalis, WA 98532  
Lat: 46.632632, Lng: -123.062134

**Driving Directions:** Southbound I-5 take exit 77. At end of freeway ramp turn **RIGHT** and continue driving straight onto Highway 6. Drive 4.3 miles to Bunker Creek Road. **RIGHT** on Bunker Creek Road (0.4 miles). **RIGHT** onto Dieckman Road (0.20 miles) to trailhead on left.

Northbound I-5 take exit 77. At end of freeway ramp, turn left. continue driving straight onto Highway 6. Drive 4.3 miles to Bunker Creek Road. **RIGHT** on Bunker Creek Road (0.4 miles). **RIGHT** onto Dieckman Road (0.20 miles) to trailhead on left.

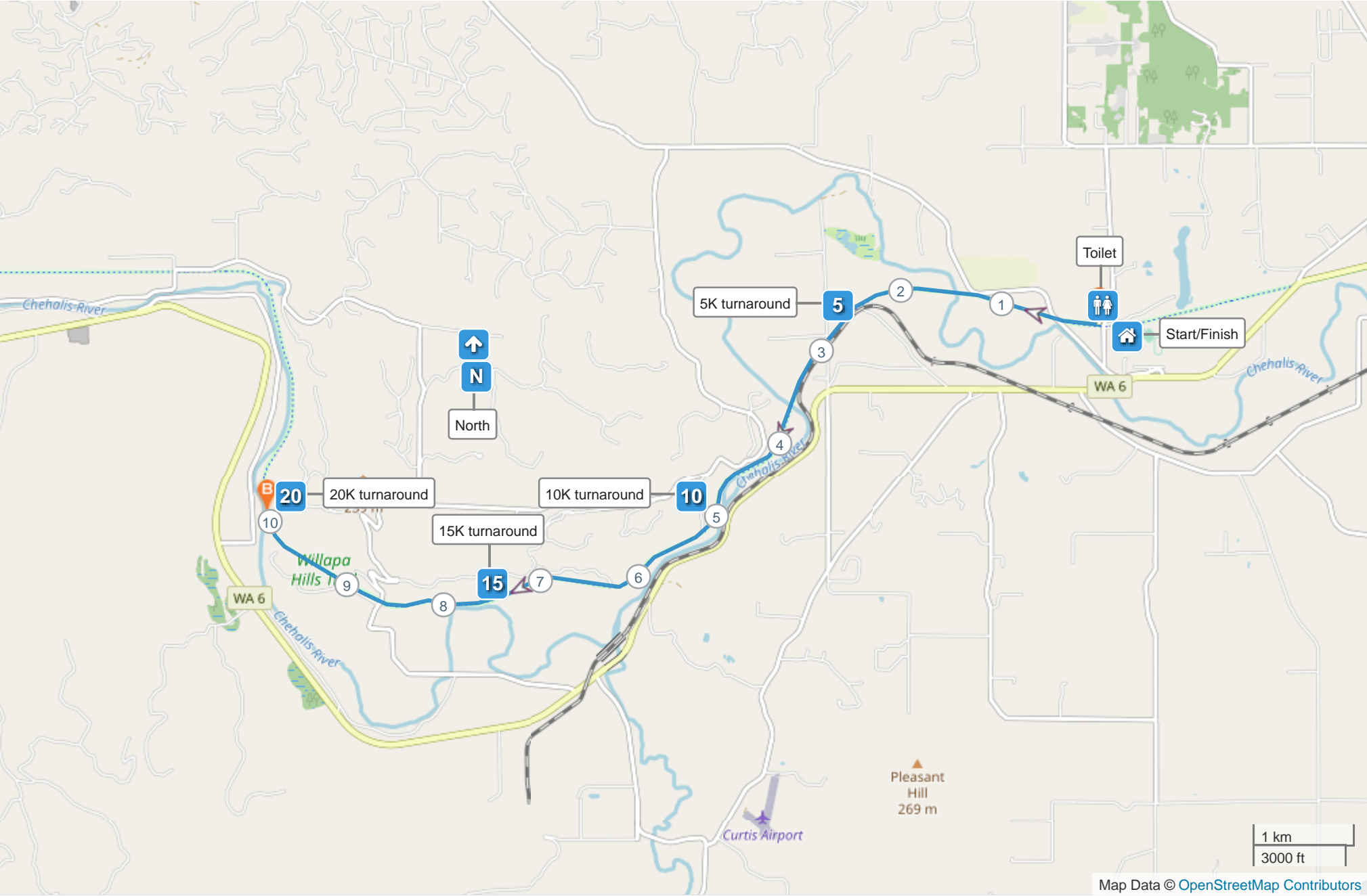
Parking available on street (free) or in lots requiring a **Discover Pass**. **Pit Toilet** available in the left state park lot. Remove valuables and lock car.

1. **FACING** Pit Toilet on State Park Lot, go to your **LEFT** along trail to Bunker Creek Rd.
2. **CROSS** Bunker Creek Rd (no sign) carefully, continuing on trail and over bridge.
3. **CROSS** long bridge shortly after 5 ½ mile marker. At the west end of the bridge the pavement ends, replaced by compact gravel.
4. **CONTINUE** walking to Spooner Rd, then
5. **CROSS** Spooner Rd.
6. **5K Walkers TURN AROUND** at mile marker #6½ and return to start.
7. **10K Walkers TURN AROUND** at mile marker #8 and return to start.
8. **15K Walkers TURN AROUND** at mile marker #9½ and return to start.
9. **20K Walkers TURN AROUND** at mile marker #11 and return to start.

**We hope you enjoyed your walk!**

**Don't forget to log back into the OSB system to "finish/complete" your online registration.**

# Chehalis Willapa Hills ALT 5/10/15/20K



<b>WALK NAME /NUMBER Chehalis - Willapa/ #356</b>				
<b>ESVA SPECIAL PROGRAMS</b>				
STROLLING ALONG THE RIVER [2023-2025]	YES – 5K, 10K, 15K, 20K			
ON THE ROAD AGAIN [2022-2024]				
FRONTLINE HEROES [2021-2023]	MEDICAL CENTERS	DELIVERY SERVICES	SUSTENANCE PROVIDERS	ESSENTIAL SERVICES
RAIL TO TRAIL [2020-2022]	YES			
COUNTIES [ONGOING]	LEWIS			
<b>AVA SPECIAL PROGRAMS</b>				
50 STATES/51 CAPITALS	[ONGOING]	Washington		
A-Z (Walking the US A-Z)	[ONGOING]	CHEHALIS		
AIRPORTS-CELEBRATE FLIGHT	[2020-2022]			
BORDER CROSSING	[2014-2023]			
GREAT LAKES	[2021-2024]			
LIGHTHOUSES II	[2023-2025]			
MAYFLOWER - 400 <sup>TH</sup> ANNIVERSARY	[2020-2022]			
PAR FOR THE COURSE	[2023-2025]			
RAILS TO TRAILS	[2022-2025]	YES		
ROCKIN' AROUND THE CLOCK	[2020-2022]			
TOWN HALL/CITY HALL	[2020-2024]			
WALKING WITH AMERICAN VETERANS	[2021-2024]			