

Instruction for Lacamas Heritage Trail
5/6/10/11/20km Walk, Stamp Y-0364
VUSAV: Vancouver Walking Club

Walk Start Location: Camas Heritage Park at 322 NW Lake Rd, Camas WA.

GPS coordinates: 45.605025, -122.411364.

Driving Directions: From I-5 or I-205 take Washington SR-14 East to Exit 10 and left onto SE 192nd Avenue. After about 2.6 miles right on SE 1st St which becomes NW Lake Rd and drive 3.5 miles to Lacamas Heritage Park on the left.

Restrooms available at start and turnaround mid-point of the Lacamas Lake walk and in the Round Lake park and 3rd street trailhead for the Round Lake portion of the walk.

Parking: Use any of the vehicle spots in the parking lot, but not the boat and trailer spots.

Walk Completion and Credit: Be sure to log back into the OSB system to finish/complete your online registration after doing the event. The OSB system does not deduct any event fee from a participant's Event Bank until they have submitted event completion info including the event was walked, the distance walked, and the selection of applicable special programs that person is participating in. (Nevertheless, a fee of \$2 for a downloaded PDF is deducted from the user's Event Bank when the PDF is downloaded. Later, any PDF fees are credited back to a user's Event Bank when he/she submits the event completion info as a paying for credit participant. Note, however, the \$2 coupon for the downloaded PDF will expire in 60 days.)

"Please use either the Online Start Box (OSB) or Physical Start Box (PSB) to register and complete the event. Do NOT mix and match, for example, by registering using the OSB then completing your event using the PSB nor signing the PSB log sheet. The sponsoring club only receives credit for an OSB participation when an OSB registration has been completed online by entering your participation date, distances, and any special programs using the OSB."

For more of our club walks check our web page at www.vusav.club .

Walk owner is Tom Baltes at 505-298-1256 or tlbaltes@gmail.com

These walking directions and maps may only be used in conjunction with a signed American Volkssport Association athletic waiver. All other uses are prohibited. For emergencies contact 911.

Maps: The maps for Lacamas Heritage Trail and Round Lake routes were created using Microsoft Streets & Trips. The other two maps have been provided for information only. One was created by Legacy Lands, which is part of Clark County government. The other was created by the City of Camas, Washington.

This map and directions may only be used in conjunction with a signed AVA athletic waiver. All other uses are prohibited. For emergencies contact 911. Walk owner is Tom Baltes and he can be reached at 505-298-1256.



LACAMAS HERITAGE TRAIL From Southeast End of Trail in (Camas) 6/10/11km, Rated 1B, Y364



WALK DIRECTIONS:

Facing restroom doors, turn left to begin trail, crossing park road. Continue on pavement through stand of trees to stone wall and benches.

1. Continue past benches and turn **right** on trail. Surface turns to gravel and lake is on your right.
2. **Left** at boat dock road and trail resumes on right with lake on right. Historic Leadbetter Mansion is red building across lake.
3. **10/11 km veer right** after second short concrete bridge over small creek, to stay on main trail with lake on right.

6 km WALKERS

4. **Left** on path around nature area, circling on path with homes on right and pass playground.
 5. **Left** to boat dock and then **right** to retrace route back to start point.
-

10 km WALKERS

4. **Left**, after passing home with black iron fence just before the 2 mile marker, on path/service road to El Rey Dr. (2.25 mi/3.63 km)
5. **Right** on El Rey Dr and **right** on NW Lacamas Dr (becomes Michaelbrook Ln).
6. **Right** on NW 60th Ave to NW Larkspur St.
7. **Left** on NW Larkspur St to NW Lake Rd at light. (3.3 mi/5.32 km)
8. **Left** on NW Lake Rd for a quarter mile to NW Lake Place.
9. **Cross & Left** on NW Lake Pl and immediately **right** down a gravel path to lower neighborhood.
10. **Right** on NW Hood Lp to Hood St.
11. **Right** on NW Hood St.

12. **Right** on NW Michaelbrook Ln.
15. **Right** on NW Lacamas Dr to NW El Rey Dr.
16. **Cross & Left** on NW El Rey Dr and right on path between 2nd & 3rd houses (5706 and 5716 on curb).
17. Continue on path staying to right at an intersection to playground.
18. Left after playground to rejoin Lacamas Heritage Trail and return with lake on your left.

11km WALKERS

4. Cross over three long bridges, cross power line clearing, and past the "Two Creeks at Camas Meadows" condominiums.
5. Continue to the restroom building at the Goodwin Road trailhead.
6. **Turn around** and return straight back to your vehicle at the Camas Heritage Park trailhead. (11.1 km).

THANKS FOR WALKING WITH US!!!

We invite you to visit VUSAV's other Year Round and Seasonal Events in Vancouver area and southwest Washington. Check us out at:

www.vusav.club



These walking directions and maps may only be used in conjunction with a signed American Volkssport Association athletic waiver. All other uses are prohibited. For emergencies contact 911. Walk event owner is Tom Baltes and he can be reached at 505-298-1256.



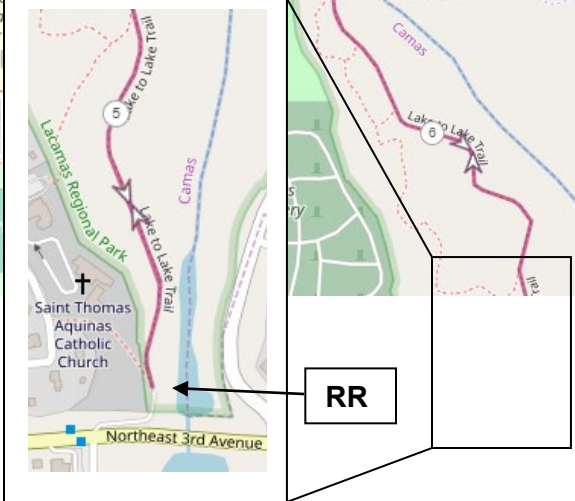
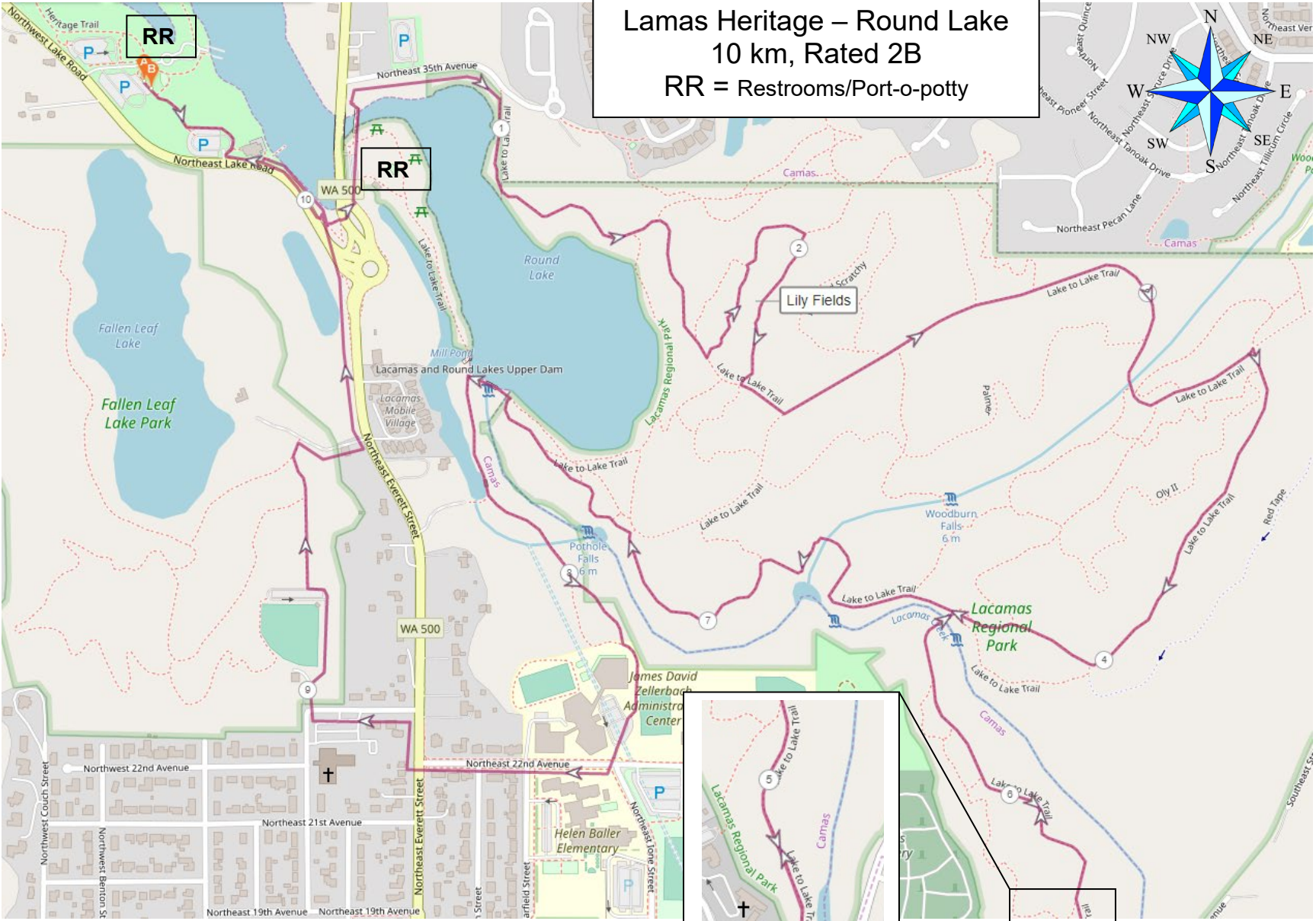
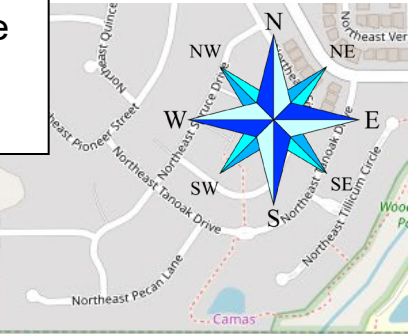
Lacamas Heritage - Round Lake
Sponsored by Vancouver USA Volkssporters
10K Rated 2B, Stamp Y-0364.



1. **LEFT** facing Lake Rd on walkway passing Lacamas Lake Lodge to roundabout at intersection with Everett St
2. **CROSS** and **LEFT** at Everett St continuing through Regional Park parking lot to NE 35th Ave
3. **RIGHT** on NE 35th Ave uphill to path on right
4. **RIGHT** into park following main Lake to Lake trail
5. **LEFT** on trail up to Lily Fields
6. Loop Lily Fields and return to main trail (Lilies bloom during short period in spring)
7. **LEFT** on main trail (service road) toward Crown Rd
8. **RIGHT** at info kiosk before Crown Rd toward lower falls
9. **LEFT** across bridge at lower falls and continue to trailhead at NE 3rd Ave (*port-o-potty available*)
10. **REVERSE** route and cross bridge
11. **LEFT** on trail following river to upper falls
12. Continue to dam at Round Lake and cross
13. **LEFT** after dam to lower dam
14. **CROSS** lower dam and continue on main trail to emerge from woods at a child care center and Camas school admin buildings
15. **CROSS** sports field with buildings and parking lot on right to NE 22nd Ave
16. **CROSS** and **RIGHT** on NE 22nd Ave
17. **CROSS** and **RIGHT** on NE Everett Rd to NE 23rd Ave
18. **LEFT** on NE 23rd Ave to NE Birch St
19. **RIGHT** into Fallen Leaf Softball Field
20. Pass ball field restroom to path into woods and continue to Fallen Leaf Lake Park road
21. **RIGHT** on road at Fallen Leaf Lake Park
22. **LEFT** on sidewalk at NE Everett St
23. **CROSS** through several lanes at roundabout to NE Lake Rd
24. **LEFT** on sidewalk along NE Lake Rd
25. **CONTINUE** past Lacamas Lake Lodge to finish at Lacamas Lake Heritage Park

We hope you've enjoyed this walk and will join us on our other routes in the Vancouver area. Visit us at www.VUSAV.club.

Lamas Heritage – Round Lake
10 km, Rated 2B
RR = Restrooms/Port-o-potty



These walking directions and maps may only be used in conjunction with a signed American Volkssport Association athletic waiver. All other uses are prohibited. For emergencies contact 911. Walk event owner is Tom Baltes and he can be reached at 505-298-1256.



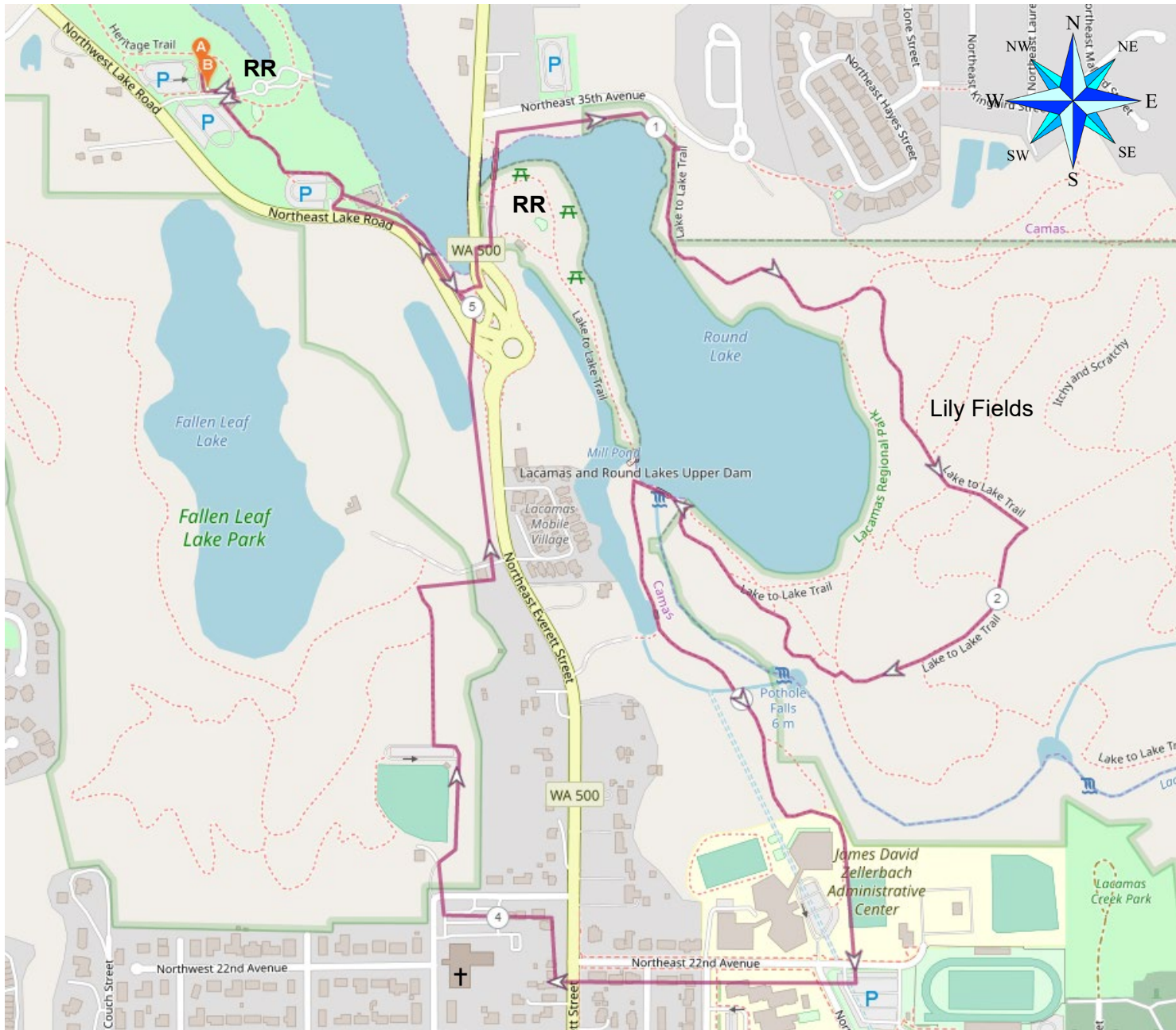
Lacamas Heritage - Round Lake
Sponsored by Vancouver USA Volkssporters
5K Rated 2B, Stamp Y-0364.



1. **LEFT** facing Lake Rd on walkway passing Lacamas Lake Lodge to roundabout at intersection with Everett St
2. **CROSS** and **LEFT** at Everett St continuing through Regional Park parking lot to NE 35th Ave
3. **RIGHT** on NE 35th Ave uphill to path on right
4. **RIGHT** into park following primary lake to lake trail passing Lily Fields on left to main trail (service road)
5. *(Option: Left up to Lily Fields to view lilies which bloom during short period in spring, then return to trail and left to service road)*
6. **RIGHT** on main trail (service road) to Pothole Falls
- 11 **RIGHT** on trail along river observing falls
12. Continue to dam at Round Lake and cross
13. **LEFT** after dam to lower dam
14. **CROSS** lower dam and continue on main trail to emerge from woods at a child care center and Camas school admin buildings
15. **CROSS** sports field with buildings and parking lot on right to NE 22nd Ave
16. **CROSS** and **RIGHT** on NE 22nd Ave
17. **CROSS** and **RIGHT** on NE Everett Rd to NE 23rd Ave
18. **LEFT** on NE 23rd Ave to NE Birch St
19. **RIGHT** into Fallen Leaf Softball Field
20. Pass ball field restroom to path into woods and continue to Fallen Leaf Lake Park road
21. **RIGHT** on road at Fallen Leaf Lake Park
22. **LEFT** on sidewalk at NE Everett St
23. **CROSS** through several lanes at roundabout to NE Lake Rd
24. **LEFT** on sidewalk along NE Lake Rd
25. **CONTINUE** past Lacamas Lake Lodge to finish at Lacamas Lake Heritage Park

We hope you've enjoyed this walk and will join us on our other routes in the Vancouver area. Visit us at www.VUSAV.club.

Lamas Heritage – Round Lake, 5 km, Rated 2B, RR = Restrooms/Portopoty



Lacamas Park

6+ Miles



- Main Trail
- Side Trail
- Attractions
- Slope
- Trail Access
- Public Restrooms
- Parking
- Shelter
- Picnic
- Playground
- Motorboat Launch
- Non-motorized Boating



Fallen Leaf Lake Park and Natural Area



2911 NE Everett St., Camas

Camas has a beautiful network of lakes and forestlands including the 119-acre Fallen Leaf Lake Park system. The property is a destination for picnics and relaxation on the shores of the lake while informal nature trails wind through the forest along the lakeshore. Several city-owned parcels connect to expand the greenway north towards the Lacamas Lake trail system. Future formal trail systems could eventually allow users to wander from lake to lake. This park is managed by the City of Camas.

This property was purchased, in part, with Conservation Futures funds in a series of acquisitions in 1999, 2004, and 2011.

Trail condition: Easy Moderate Difficult

Directions:

From SR-14, follow the signs for Hwy. 500 north through Camas (6th Ave. north to 3rd Ave. east to Garfield north to 14th Ave. west to Everett St. north). The turn into the park is just before the stoplight at Lake Rd. on the west side of the street.

Facilities:

Informal nature trails
No paved trails
Picnic shelter
Restrooms
Potable water
Trash facilities

Fees:

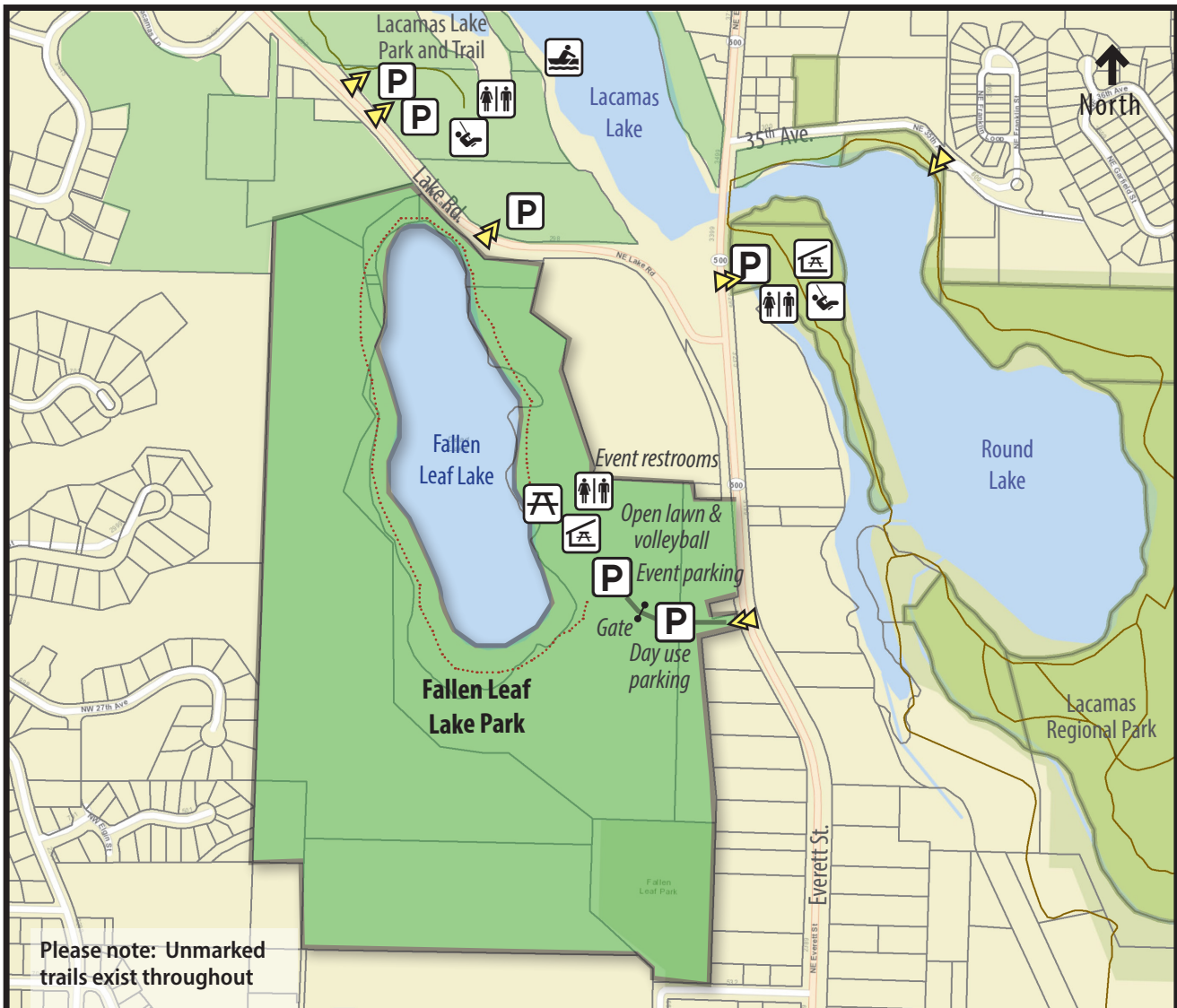
For the shelter rental

Hours:

10 am to Dusk

Legend:

- Parking
- Park trail
- Nature trail
- Restrooms
- Picnic shelter
- Access point
- Boat launch
- Playground



Please note: Unmarked trails exist throughout



www.clark.wa.gov/legacylands

0 | 1/8 mile | 1/4 mile |

08/2014

See and do

- Enjoy a picnic in the beautiful shelter or at the picnic tables overlooking the lake. The shelter can be reserved through the City of Camas at 360.834.5307.
- The park has a large open lawn area and a volleyball court for active recreation enjoyment.
- Fallen Leaf Lake is a scenic 15-acre lake surrounded by mature deciduous and evergreen trees.
- The forested areas in the park and surrounding greenways provide lots of habitat for a diverse set of birds and wildlife.
- The lake is open for access to non-motorized devices. There is no formal launch facilities. Avoid damage to plants on the shoreline.

Know when you go

- The park area is open from 10 am until dusk.
- There are no parking fees.
- There are no formal trails at this time. Nature trails are dirt-surface and uneven terrain. Use caution.
- Stay on the trails to minimize damage to plants.
- Trash and restroom facilities available on site but may be unavailable in the off-season or without a shelter rental reservation. Be prepared for your visit.
- Pack out all trash from the site and dispose of properly off site.
- Dogs are allowed, but must remain on leash to minimize damage to habitat. Please pick up all pet waste and properly dispose of off-site.

Visit

The nearest bus stop is in central Camas (C-Tran Route 92 @ 3rd Ave.). It is approximately one mile north from 3rd Ave. along Garfield St. to 14th Ave. to Everett St. It is a steep uphill for bicyclists and pedestrians on Garfield St. There are some bike lanes / shared use on Everett St. north of Crown Park. There are also shared bike lanes on Lake Road to Lacamas Park and trailhead. No bike racks are provided on site. Vehicular directions are on the front of this flier.

Need more information?

Visit the City of Camas website
www.cityofcamas.us/index.php/lacamaslodge/fallenleaf



Reservable Picnic Shelter

Did you know?

The natural area is located in the lower end of the Lacamas Watershed. This watershed drains 67 square miles. In 2010, monitoring data in this watershed suggests that the biological health of the watershed ranked from "fair" to "poor." The areas monitored for flow control ranked "good." Protection of natural areas will help with protection of the creeks, streams and lakes.



Camas lily



East shore of Fallen Lake with picnic tables

