



AVA Online Startbox

Happy Wanderers Walking Club [AVA -0717]

DeLand, FL - YRE 0440

6K & 11K Walks

Start Point: Marriott Courtyard DeLand - 308 N. Woodland Blvd, DeLand, FL 32720


Driving Directions: From I-4 Exit 118, follow signs to DeLand. Right on N. Alabama Ave.; Left on W. Wisconsin Ave.; Right on N. Woodland Blvd.; Courtyard Marriott on the Left. Park in nearby public parking, or, ask front desk for permission to park at hotel.

AVA Online Startbox

Administrative notes for use of these Event Directions

Any comments or questions, please contact osbhelp@ava.org

1. This map and directions may only be used in conjunction with a signed American Volkssport Association athletic waiver. All other uses are prohibited.
2. Please use either the Online Start Box (OSB) or Physical Start Box (PSB) to register and complete the event. *Do NOT mix and match.* For example, if you register using the OSB, do not complete your event by using the PSB (nor sign the PSB log sheet). The sponsoring club only receives credit for an OSB participation when an OSB registration has been completed online by entering your participation date, distances, and any special programs using the OSB.
3. A fee of \$2 for a downloaded PDF is deducted from the user's Event Bank when the PDF is downloaded. Later, any PDF fees are credited back to a user's Event Bank when he/she submits the event completion info as a paying for credit participant. The \$2 coupon for the downloaded PDF will expire in 60 days.

 **Dial 911 FOR EMERGENCIES**
Call POC: Alice (386) 717-6153 or YRE Coord.
Sandy (248) 882-7999 for assistance.





AVA Online Startbox

Happy Wanderers Walking Club [AVA -0717]

2025 Special Program list for:

SN: 127939 - 2025 / Y0440 DELAND, FL

6K: Walking the USA A-Z (D), IVV- Americas, Rails-to-Trails: #10, Walking with America's Veterans: #4 Veteran's Memorial monument, #15. **Step to the Beat: #1** Look for the Groovy Records after crossing W. Church St., #5 Athens theater, #9 look for Steve's Music located across the street. #14 Elizabeth Hall, **Walking with the Wild Things:** located at #5 look along the top of the building.

Continues though December 2025 for current participants ONLY: Town Halls/City Halls: #7

11K: Walking the USA A-Z (D), IVV- Americas, Rails-to-Trails: #37 Deland Greenway, **Par for the Course: #9** Highland Park and Playground, #17 playground, #18 exercise stations, **Walking with America's Veterans: #4** Veterans Monument, #18 Veterans Memorial, #33 and **Step to the Beat: #1** Look for the Groovy Records after crossing W. Church St., #5 Athens theater, #34 Elizabeth Hall, **Walking with the Wild Things:** located at #5 look along the top of the building, **Walking with the Wild Things:** located at #5 look along the top of the building,

THE HAPPY WANDERERS WALKING CLUB

DIRECTIONS FOR 6K WALK

DELAND, FL


Copyright © 2025 by the Happy Wanderers, Inc.

6K

This map and directions may only be used in conjunction with a signed American Volkssport Association athletic waiver. All other uses are prohibited.

START/FINISH POINT: Marriott Courtyard DeLand - 308 N. Woodland Blvd, DeLand, FL 32720

SPECIAL PROGRAMS: *See our separate listing*



Dial 911 FOR EMERGENCIES
Call POC: Alice (386) 717-6153 or YRE Coord.
Sandy (248) 882-7999 for assistance.

WELCOME to DeLand, Florida, founded in 1882 by Henry DeLand, a wealthy manufacturer from Fairport, NY. He planned a utopian community envisioned as the "Athens of the South" focused on education, culture and religion and including DeLand Academy, the predecessor of Stetson University. We hope that you take your time, for there is much to see and enjoy.

1. After registering, exit the Marriott through the main entrance.

2. TURN RIGHT. Continue to the sidewalk on North Woodland Blvd. and

3. TURN RIGHT. Walk 4 blocks to New York Ave. *You are walking through the Downtown DeLand Historic District, one of "Five Cities" nationwide in 1997 to receive an award in recognition of its restoration success.*

4. TURN RIGHT. Continue a half a block to Chess Park, passing the WWII mural *on your right.*

5. TURN RIGHT and go through this neat little park area alongside the Volusia County Courthouse, to the sculpture at Indiana Ave.

6. TURN LEFT and walk past the courthouse to Florida Ave. Look across the street at the *historic Athens Theater. The exterior of the theater has been renovated to reflect the glory designed by noted architect Murray S. King in 1922.*

7. CAREFULLY CROSS Florida Ave. (diagonal crosswalk) and stand under the marquee in front of the restored box office. **[6/11K SPLIT HERE]**

Originally a House of Vaudeville, the Athens featured live stage shows by touring performers as well as films of the day. The centerpiece of the City, the "Athens" continued to operate for more than 50 years, evolving into a movie house and later a dinner theater before it eventually closed. Renovations have been completed and the "ATHENS" is once again a regional entertainment center.

8. 6K: Facing the theater, TURN LEFT; continue on Florida Ave. to New York Ave.

9. CROSS New York Ave. City Hall is *on the right.* Continue to Howry Ave.

10. TURN LEFT, CROSS Florida Ave. and continue to Woodland Blvd.

11. CROSS Woodland Blvd. and **TURN LEFT.**

CONTINUE on Woodland Blvd. to Indiana Ave. As you are walking along Woodland Blvd.

The mural at the corner of New York and Woodland Blvd. depicts the former DeLand Naval Air Station.

12. TURN RIGHT on Indiana Ave. 1 block to N. Alabama Ave.

13. CROSS and **CONTINUE** straight on the right side of the plaza to the courthouse. Walk up the steps to view downtown DeLand.

The Athens Theatre is straight ahead, and the dome of the old courthouse is to the left.

13. REVERSE and walk back to Alabama Ave. on the opposite side of the courtyard.

14. CROSS and **TURN RIGHT** on the *Deland Greenway*, cross Rich Ave. then walk ½ block to *Sunflower Park* on your right.

THE HAPPY WANDERERS WALKING CLUB

DIRECTIONS FOR 6K WALK

DELAND, FL

Copyright © 2025 by the Happy Wanderers, Inc.

6K

15. TURN RIGHT and **CAREFULLY CROSS** Rich Ave. to enter the park through arch. Walk around the fountain counterclockwise then **EXIT** the park though the Pergola on E. Church Street.

16. CROSS E. Church Street and **TURN LEFT** to N. Hayden Ave.

17. CROSS N. Hayden (crosswalk), then **TURN RIGHT** and **CONTINUE** to Wisconsin Ave.

You are entering Painter's Park, named for DeLand businessman Edward Painter. Among the businesses in the industrial park in the 1890's was Painter's Printing Company.

18. CROSS Wisconsin Ave. and go past the pond on your left, then **BEAR LEFT** on the path with the long mural painted wall on your right. Continue to Ohio Ave.

19. TURN LEFT and walk a short distance to the parking lot entrance on the opposite side.

20. TURN RIGHT and **CAREFULLY CROSS** Ohio Ave. at the parking lot and walk around the building keeping it to your left.

You are entering the campus of Stetson University.

21. TURN LEFT at E. Michigan Ave., then immediately **TURN RIGHT** using the crosswalk **CONTINUE**, passing Presser Hall School of Music on your left and Sampson Hall on your right.

The renowned Duncan Gallery of Art is located inside Sampson Hall.

22. CONTINUE to Holler Fountain built in 1951. Take this walkway to the **RIGHT**, counterclockwise, around the fountain then straight out of the courtyard.

To the left is Elizabeth Hall (1898). The interior of Elizabeth Hall was used in the filming of the movie Ghost Story. To the right is DuPont Ball Library (1964). The school of music in Elizabeth Hall and various music performances are presented at the Lee Chapel within the hall.

Stop at the bench at the top of the courtyard where you will see John B. Stetson sitting with his big hat!

23. TURN RIGHT into the wide pathway passing the Welcome and Visitor Center, then **BEAR LEFT** on the sidewalk just past the Visitor Center toward Carlton Student Union (1957). **BEAR LEFT** again to the front of the Student Union Building, with **CUB Circle**, the flags and a Veteran's plaque.

(Restrooms and water may be available here.)

24. Cross through the circle and pick-up the sidewalk with a brick building on the right. Pass the Mausoleum built to honor Eloise M. Hulley.

25. TURN LEFT on the walkway leading to the corner of Woodland Blvd. and Minnesota Ave. *DeLand Hall (1884) is to your left just before exiting. DeLand Hall is the oldest building in the State of Florida in continuous use for higher education.*

26. TURN RIGHT and **CROSS** Woodland Blvd. then **TURN LEFT** and **CROSS** Minnesota Ave.

27. CONTINUE one long block on Woodland, to Michigan Ave., passing Flagler Hall and the University President's Residence.

This glorious mansion was built in the antebellum style with full Greek columns circa 1881-1885.

28. TURN RIGHT on Michigan Ave. Walk straight and you pass the Henry A. DeLand House Museum.

The DeLand House was built in 1886 by DeLand's first attorney, George Hamlin, who developed and produced the Hamlin orange. In 1893 John Stetson purchased the home for faculty housing. In 1988 the house was purchased by Robert and Hortense Conrad, who donated it to the city. Restoration was begun and finished in 1990 when it became the home to the West Volusia Historical Society.

29. CONTINUE on Michigan 2 blocks to San Souci.

30. TURN RIGHT on San Souci and walk to University Ave.

THE HAPPY WANDERERS WALKING CLUB

DIRECTIONS FOR 6K WALK

DELAND, FL

Copyright © 2025 by the Happy Wanderers, Inc.

6K

31. TURN LEFT on University Ave. and walk to N. Clara Ave.

32. CROSS, then TURN LEFT on N. Clara Ave. Walk to Minnesota.

Enjoy the Many historic homes on N. Clara. At 535 Clara is the Sidney Johnson residence, built in 1921 for Dr. James Campbell in the traditional bungalow style. A few meters farther at 519 Clara is the Robert Fourle residence built in the Colonial Revival Style in 1906 and listed on the National Register of Historic Places.

33. TURN RIGHT on Minnesota and walk to Adelle Ave.

Note the beautiful home at 310 Minnesota constructed in 1926 by C. E. Shawyer. The home shares a unique combination of Italian Renaissance and American Prairie styles. 426 Minnesota is the Audrey Bruner residence built in 1909 in the Queen Anne style for Sheldon Fiske, a local merchant.

34. TURN LEFT at Adelle, **CROSS** Minnesota and **TURN LEFT** again. (You made a “U” turn.) Then **CONTINUE** to N. Clara Ave.

35. TURN RIGHT on N. Clara. **CONTINUE** to Wisconsin Ave.

At 333 N. Clara is the Edward White residence, built in 1921. This 1½ story dwelling was built in the bungalow style which was the most popular residential building style in Florida during that era. In 1910 George Ackyrod built a house at 339 N. Clara. A large Colonial Revival house also built in 1910 by Ackyrod at 345 N. Clara is the Mary Sara Moreau residence. He was a prominent builder of the era and supervised construction of, not only many homes in this area, but also the DeLand Memorial Hospital

At the intersection of Wisconsin and Clara, are two historic churches. On the SW corner is Trinity United Methodist Church built in 1926. On the

NW corner is St. Barnabas Episcopal Church, one of the oldest buildings in DeLand. The church building was completed in 1884. The structure was built from designs by Richard Upjohn and is embellished with 14 leaded stained-glass windows, many of which were constructed by the renowned Louis Tiffany. The largest and most ornate of these windows is the “Good Shepherd” window which dates to 1886.

36. TURN LEFT on Wisconsin. to North Woodland Ave.

37. TURN LEFT onto North Woodland Ave. then **TURN LEFT** into the Start/Finish Point at The Courtyard by Marriott DeLand Historic Downtown.

Congrats on finishing your AVA walk!

We invite you to walk our other YR and Seasonal Events in the area located on our website.

THE HAPPY WANDERERS WALKING CLUB
P O BOX 290153, PORT ORANGE, FL 32129

www.happywanderersfl.org

Point of Contact: John McClellan
781.686.0660 john.mcclellan86@gmail.com

Copyright© 2025 by The Happy Wanderers, Inc.

THE AMERICAN VOLKSSPORT ASSOCIATION
America's Walking Club!!

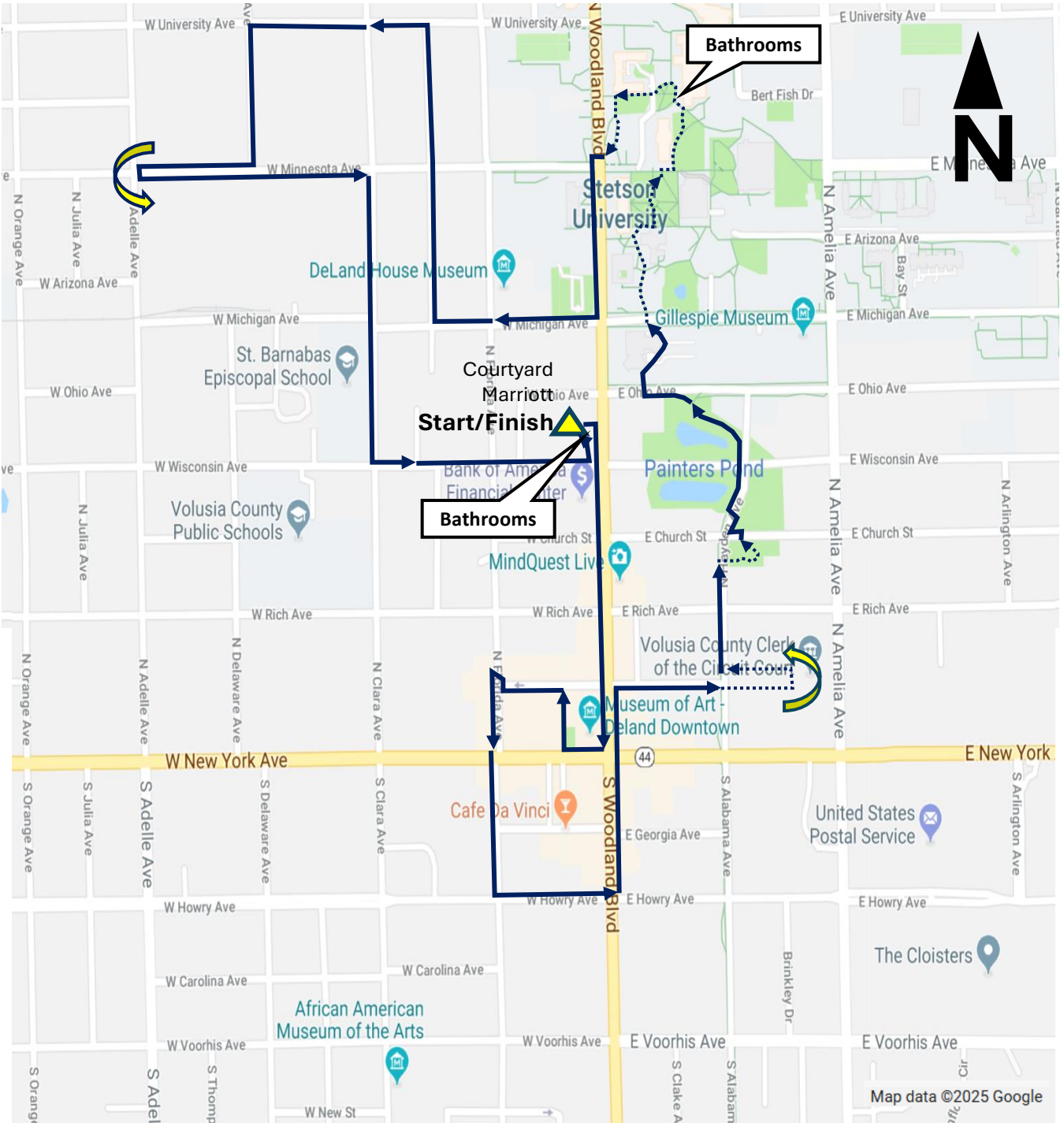


THE HAPPY WANDERERS WALKING CLUB

DELAND, FL

Copyright © 2025 by the Happy Wanderers, Inc.

6K



THE HAPPY WANDERERS WALKING CLUB

DIRECTIONS FOR 11K WALK

DELAND, FL

Copyright © 2025 by the Happy Wanderers, Inc.

11K

This map and directions may only be used in conjunction with a signed American Volkssport Association athletic waiver. All other uses are prohibited.

START/FINISH POINT: Marriott Courtyard DeLand - 308 N. Woodland Blvd, DeLand, FL 32720

SPECIAL PROGRAMS: *See our separate listing*



Dial 911 FOR EMERGENCIES

Call POC: Alice (386) 717-6153 or YRE Coord.
Sandy (248) 882-7999 for assistance.

WELCOME to DeLand, Florida, founded in 1882 by Henry DeLand, a wealthy manufacturer from Fairport, NY. He planned a utopian community envisioned as the "Athens of the South" focused on education, culture and religion and including DeLand Academy, the predecessor of Stetson University. We hope that you take your time, for there is much to see and enjoy.

1. After registering, exit the Marriott through the main entrance.
2. **TURN RIGHT.** Continue to the sidewalk on North Woodland Blvd. and
3. **TURN RIGHT.** Walk 4 blocks to New York Ave. *You are walking through the Downtown DeLand Historic District, one of "Five Cities" nationwide in 1997 to receive an award in recognition of its restoration success.*
4. **TURN RIGHT.** Continue a half a block to Chess Park, passing the WWII mural *on your right.*
5. **TURN RIGHT** and go through this neat little park area alongside the Volusia County Courthouse, to the sculpture at Indiana Ave.
6. **TURN LEFT** and walk past the courthouse to Florida Ave. Look across the street at the *historic Athens Theater. The exterior of the theater has been renovated to reflect the glory designed by noted architect Murray S. King in 1922.*
7. **CAREFULLY CROSS** Florida Ave. (diagonal crosswalk) and stand under the marquee in front of the restored box office. **[6/11K SPLIT HERE]**

Originally a House of Vaudeville, the Athens featured live stage shows by touring performers as well as films of the day. A centerpiece of the City, the "Athens" continued to operate for more than 50 years, as a movie house and later a dinner theater before it eventually closed. Renovations have been completed, and the "ATHENS" is once again a regional entertainment center.

8. **11K: Facing the theater, TURN RIGHT** and continue along Florida Ave. for ½ block to Rich Ave.

9. **TURN LEFT** onto Rich Ave. and **CONTINUE STRAIGHT** for eight (8) blocks to Stone St.

Most of the homes you will pass on this historic row were built between 1880 and 1920. On your right is the Volusia County Schools Administration Complex. Note the home at 340 Rich Ave., a wonderful example of restoration.

10. **CROSS and TURN LEFT** onto Stone St., then walk 1 block to New York Ave. At the traffic signal,

11. **CAREFULLY CROSS** New York Ave. and continue **STRAIGHT** on Stone St. to Edgewood Blvd. *Look for two columns.*

12. **TURN half right** onto Edgewood (through columns) and walk a short block to Walts Ave. opposite the playground. *The post identifying the street is hidden behind the utility pole.*

13. **TURN RIGHT** onto Walts Ave; walk one block to Kingsbury Blvd.

14. **TURN RIGHT** onto Kingsbury for only a few meters, and then **TURN LEFT** onto Walts Ave. Go 1 block to S. Boundary Ave.

15. **CROSS** S. Boundary to Camphor Lane (sign hidden) directly in front of you. Walk on sidewalk on left side, 1 block to S. Dexter St. *on your right.*

THE HAPPY WANDERERS WALKING CLUB

DIRECTIONS FOR 11K WALK

DELAND, FL

Copyright © 2025 by the Happy Wanderers, Inc.

11K

16. TURN RIGHT, CROSS Camphor Ln. and pass by the Stetson House.

The former home of John B. Stetson, built in the 1880's as the family compound of the famed hat manufacturer and University benefactor. The home is now a privately-owned. It has been maintained in its original design; in 2008 it was renovated and landscaped, adding a swimming pool.

17. CONTINUE on S. Dexter St. At W. Voorhis **TURN LEFT**, go around bend and up small hill.

18. Continue back on S. Dexter (left sidewalk) until W. Howry, at the back corner of the Winn-Dixie.

19. TURN LEFT, one block to S. Spring Garden Ave./FL-15.

20. TURN RIGHT and walk past the Winn-Dixie (*bathrooms inside*) to New York Ave.

21. CROSS and TURN RIGHT at New York Ave. Walk 2 blocks to Stewart Ave.

22. CROSS and TURN LEFT on Stewart, 1 block to Rich Ave.

23. TURN RIGHT onto Rich Ave. and walk 3 blocks to High St.

24. TURN LEFT onto High St. After about a half a block **CROSS** High St. to the walking path next to the playground.

25. TURN LEFT and continue past the playground to the parking lot for *Bill Dreggor Park*.

26. TURN RIGHT through the parking lot (two large pavilions *are on your left*).

The building set back on the far side of the parking lot contains restrooms and a water fountain.

27. CONTINUE through the parking lot towards the vehicle exit to Wisconsin Ave., and **bear right** through the Butterfly/Sensory garden. Continue along Wisconsin Ave. (*on your left*) after emerging from the garden, and pass the exercise stations on your right, at the corner with N. Stone St.

Make note of the large building on your right toward the center of Bill Dreggor Park. This is the Stone Street Museum which was built in 1920 and served as the DeLand Memorial Hospital until 1948. It presently houses the City Parks and Recreation Dept. and several exhibits including a Veteran's display, a Medical Museum and early medical equipment.

28. TURN LEFT, CROSS Wisconsin, then **TURN RIGHT and CROSS** Stone St. Walk on the left side of Wisconsin Ave. to N. Salisbury St.

29. TURN LEFT onto N. Salisbury St. and walk-up small hill to the home at 315 N. Salisbury, *on the right*.

This is the uniquely designed "GINGERBREAD HOUSE" once featured in an issue of Southern Homes magazine.

30. Make a "U" **TURN** and **RETRACE** your steps to Wisconsin Ave.

31. TURN LEFT on Wisconsin Ave., walk 5 blocks to Clara Ave.

At the intersection of Wisconsin and Clara, are two historic churches. On the SW corner is Trinity United Methodist Church built in 1926. On the NW corner is St. Barnabas Episcopal Church, one of the oldest buildings in DeLand. The church building was completed in 1884. The structure was built from designs by Richard Upjohn and is embellished with 14 leaded stained-glass windows, many of which were constructed by the renowned Louis Tiffany. The largest and most ornate of these windows is the "Good Shepherd" window which dates to 1886.

32. TURN LEFT onto Clara Ave. for 2 long blocks to Minnesota Ave. Enjoy the many historic homes. *At 333 N. Clara is the Edward White residence, built in 1921. This 1½ story dwelling was built in the bungalow style which was the most popular residential building style in Florida during that era. In 1910 George Ackyrod built a house at 339 N. Clara. A large Colonial Revival house also built in*

THE HAPPY WANDERERS WALKING CLUB

DIRECTIONS FOR 11K WALK

DELAND, FL

Copyright © 2025 by the Happy Wanderers, Inc.

11K

1910 by Ackyrod at 345 N. Clara is the Mary Sara Moreau residence. He was a prominent builder of the era and supervised construction of many homes in this area, but also the DeLand Memorial Hospital.

33. TURN LEFT onto Minnesota Ave., walk 2 blocks to Adelle St.

Note the beautiful home at 310 Minnesota constructed in 1926 by C. E. Sawyer. The home shares a unique combination of Italian Renaissance and American Prairie styles. 426 Minnesota is the Audrey Bruner residence built in 1909 in the Queen Anne style for Sheldon Fiske, a local merchant.

34. TURN RIGHT at Adelle St., CROSS Minnesota, and **TURN RIGHT** again. (You made a “U” turn.) Walk 1 block to N. Delaware Ave.

35. TURN LEFT onto N. Delaware and walk one block to University Ave.

36. TURN RIGHT onto University and walk one block to N. Clara.

37. TURN RIGHT onto N. Clara, walk 1 block to W. Minnesota Ave.

At 535 Clara is the Sidney Johnson residence, built in 1921 for Dr. James Campbell in the traditional bungalow style with a side-facing gable roof, dormer and a porch that extends across the façade. At 519 Clara is the Robert Fourle residence built in the Colonial Revival Style in 1906 and listed on the National Register of Historic Places.

38. TURN LEFT onto Minnesota. Walk 1 block to San Souci.

39. TURN RIGHT onto San Souci. Walk 1 block to Michigan Ave.

40. TURN LEFT onto Michigan Ave. for 2 blocks to N. Woodland Blvd. After crossing Florida Ave., *on your left* will be the Henry A. DeLand House Museum.

The DeLand House was built in 1886 by DeLand’s

first attorney, George Hamlin, who also developed and produced the Hamlin orange. In 1893, John Stetson purchased the home for faculty housing. In 1988, the house was purchased by Robert and Hawtense Conrad, who donated it to the city. Restoration began and finished in 1990. It became home to the West Volusia Historical Society.

41. TURN LEFT onto Woodland Blvd. and walk one long block to Minnesota Ave.

On the left you will pass the residence of the President of Stetson University. This glorious mansion is antebellum style architecture with full Greek columns, circa 1881-1885.

42. CROSS Minnesota Ave., at the traffic signal and **IMMEDIATELY TURN RIGHT** and **CROSS** Woodland at the light.

43. After crossing Woodland, **BEAR LEFT** onto the sidewalk leading to *DeLand Hall*.

Built in 1884, DeLand Hall is the oldest building in the State of Florida constructed for education and used continuously for that purpose.

44. BEAR LEFT and continue to the mausoleum.

This mausoleum was built as a memorial to Eloise M. Hulley and is her final resting place.

45. TURN RIGHT on the sidewalk along the building and head toward the Carlton Student Union Building. (*Restrooms and water available here.*)

46. Walk in a **CLOCKWISE** direction around the circle keeping the Student Union *to your left*. *The circle includes flags and a Veteran’s Memorial plaque.*

47. Walk toward the sidewalk which **bears LEFT and then RIGHT** to pass behind the new Rinker Welcome Center *on your right*.

48. CONTINUE past the building to *Palm Court* (open space) and head toward the Holler Fountain in the center.

THE HAPPY WANDERERS WALKING CLUB

DIRECTIONS FOR 11K WALK

DELAND, FL

Copyright © 2025 by the Happy Wanderers, Inc.

11K

Wave "hi" to John B. Stetson sitting on a bench with his big hat!

On your left is DuPont Ball Library and to your right is Elizabeth Hall - the interior was featured in the film Ghost Story. The school of music is in Elizabeth Hall and various music performances are presented at the Lee Chapel within the hall.

49. Continue around Holler Fountain toward Sampson Hall; home to The Duncan Gallery of Art. Take the walkway **to the right** of Sampson Hall and continue to the parking lot, passing Presser Hall (Music Dept.) *on your right.*

50. CAREFULLY CROSS Michigan Ave. (no street sign but there is a crosswalk) toward the Eugene M. and Christine Lynn Business Center.

51. Once across, walk **to your LEFT** around the building in the direction of the parking lot. Keep the Lynn Center to your **right** and walk through the parking lot to Ohio Ave. (Again, no street sign since you are in the middle of the block.)

52. CROSS Ohio Ave. and **TURN LEFT** onto the sidewalk.

53. At the first sidewalk leading off to your right, **BEAR RIGHT** a short distance toward the pond and then **LEFT** onto the sidewalk around the pond. Follow this sidewalk around the pond to the corner of Wisconsin Ave. and Hayden Ave.

On your left is a wall with a magnificent mural with multiple scenes depicting the history of DeLand. Note you are currently on the DeLand Greenway part of the Rail- to-Trails system.

54. CROSS Wisconsin Ave. and continue for most of a block to the brick crosswalk.

55. TURN LEFT and **CAREFULLY CROSS** Hayden Ave., then **TURN RIGHT** to Church St.

56. Go **LEFT AROUND CORNER** a short distance to another brick crosswalk.

57. TURN RIGHT and **CAREFULLY CROSS** Church to Sunflower Park. (2006).

58. Enter the park through the Pergola, walk around the fountain counterclockwise and return to Hayden Ave.

59. CAREFULLY CROSS Hayden (name changes to Alabama Ave.)

60. TURN LEFT on Alabama Ave. a block and a half to Indiana Ave. *You will be in front of the Volusia County Courthouse, on your right.*

61. TURN LEFT, CROSS Alabama and walk up the walkway and steps to the top.

Enjoy the view into downtown DeLand. The Athens Theatre is straight ahead, and the dome of the old historic courthouse is slightly to the left over the treetops.

62. Walk back down the steps to Alabama Ave.

63. CROSS Alabama and continue **STRAIGHT** on the right side of Indiana Ave. to Woodland Blvd.

64. CROSS Woodland Blvd. at the crosswalk and **TURN RIGHT** onto Woodland Blvd.

65. CONTINUE on Woodland Blvd. back to the Start/Finish Point at The Courtyard by Marriott DeLand Historic Downtown.

Congrats on finishing your AVA walk!

We invite you to walk our other YR and Seasonal Events in the area located on our website.

THE HAPPY WANDERERS WALKING CLUB
P O BOX 290153, PORT ORANGE, FL 32129

www.happywanderersfl.org

Point of Contact: John McClellan
781.686.0660 john.mcclellan86@gmail.com

Copyright© 2025 by The Happy Wanderers, Inc.

