

Instructions for
Small Roller Coaster, Y0442
West Linn, OR
6/11 Km, rated 2B

Walk Start Location: Near Fit For Life store at 5640 Hood Street, West Linn, OR. GPS Coords: 45.36657, -122.61257.

Driving Directions: Northbound: take I-205 exit 8 for West Linn/Lake Oswego. Left onto Willamette Dr. at end of exit. Right onto Hood St. (2nd traffic light). I-205 Southbound: take exit 8 West Linn/Lake Oswego. Right onto Willamette Dr at end of exit. Right onto Hood St. (1st light).

Park: Use nearby streets or Market of Choice store lot across from Fit For Life.

Restrooms: Available Market of Choice store, in Hammerle Park at step 6 of directions, and Mary S Young Park.

Walk Completion and Credit: Be sure to log back into the OSB system to finish/complete your online registration after doing the event. The OSB system does not deduct any event fee from a participant's Event Bank until they have submitted event completion info including the event was walked, the distance walked, and the selection of applicable special programs that person is participating in. (Nevertheless, a fee of \$2 for a downloaded PDF is deducted from the user's Event Bank when the PDF is downloaded. Later, any PDF fees are credited back to a user's Event Bank when he/she submits the event completion info as a paying for credit participant. Note, however, the \$2 coupon for the downloaded PDF will expire in 60 days.)

"These maps and directions may only be used in conjunction with a signed American Volkssport Association athletic waiver. All other uses are prohibited."

Copyright 2021, Columbia River Volkssport Club. Applies to all directions and maps.

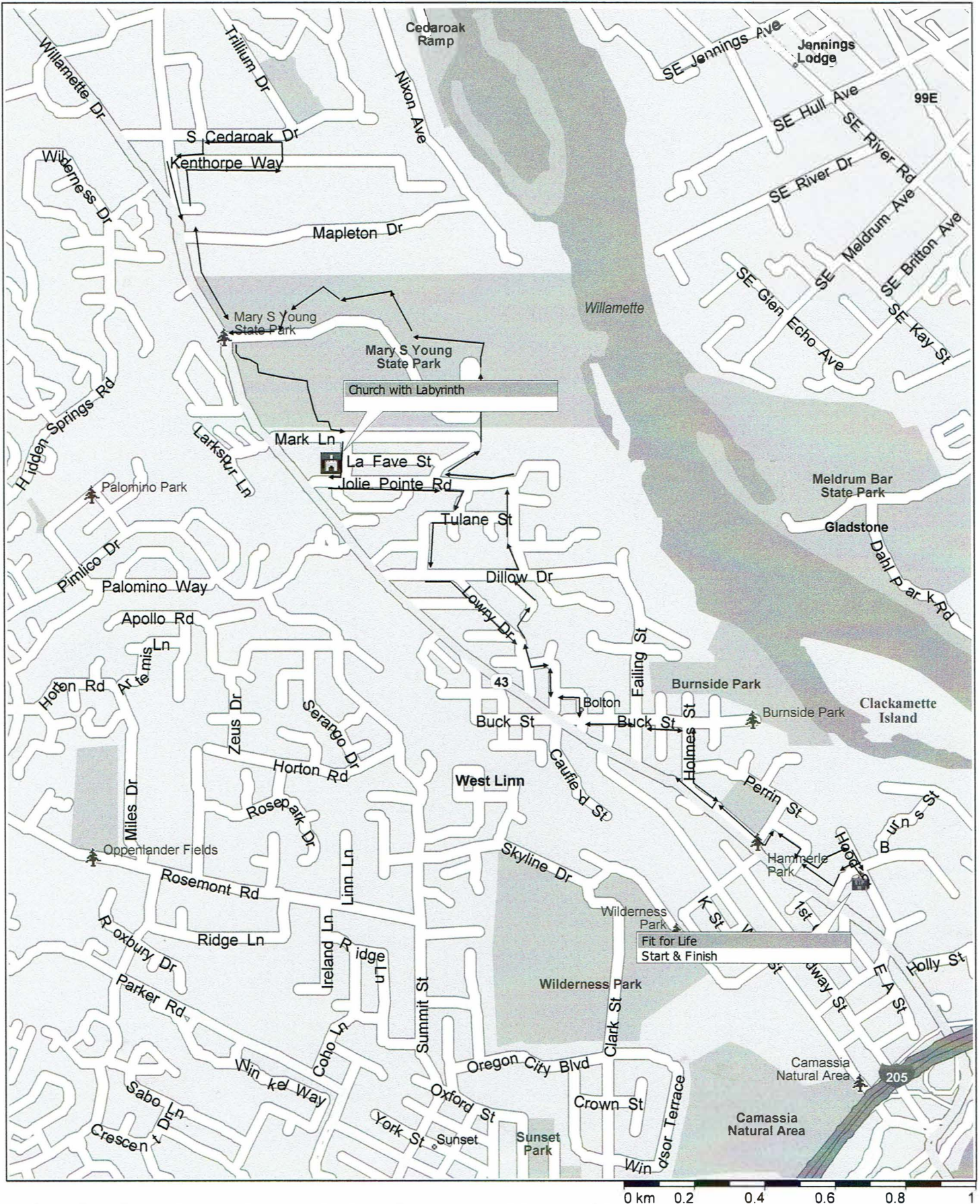
For emergencies contact 911. Walk owner is Ed Hainline at 360-921-1909.

Check out our club website at www.walking4fun.org .

2024 - 11K - SMALL ROLLER COASTER - WEST LINN - YRE 442 - Rated 1A

1. Exiting the Fit For Life Building/Starbucks, **LEFT** on Hood St to Burns St.
2. **CROSS** then **LEFT** on Burns St. to the Library. (Peace Pole)
3. Just past Library, **RIGHT** on sidewalk next to Library at end of sidewalk, turn **LEFT** to cross parking lot to sidewalk on **RIGHT** to Bolton St.
4. **RIGHT** on Bolton St. (No Sign) to Robert Moore
5. **LEFT** on Robert Moore St. (Gnomes) to Lewis St.
6. **LEFT** on Lewis St. to Holmes St. (Restrooms)
7. **RIGHT** on Holmes St. keep Park/School on your Right to Buck St. (Check out Valley Bench corner of Lewis & Homes dedicated - Hammerele Park)
8. **LEFT** on Buck St. to Davenport St.
9. **RIGHT** on Davenport St. to Randall (1K)
10. **LEFT** on Randall St.(No Sign) to Caulfield St
11. **RIGHT** on Caulfield St. to Thompkins
12. **LEFT** on Thompkins St. to Barclay/Lowery Dr.
13. **RIGHT** on Barclay/Lowery Dr. to Short Cut
14. Just Past **6533 Lowery Dr. RIGHT** on Short Cut Paved Path & Continue **LEFT** Beam St.(No Sign)
15. **RIGHT** on Dillow St. to Larson.
16. **LEFT** on Larson Ave. to Jolie Pointe Rd. (2K)
17. **LEFT** on Jolie Pointe Dr. to Munger Dr.
18. **RIGHT** on Munger Dr. to Mary S. Young Park
19. **KEEP RIGHT** on Munger Dr. to **PATH on RIGHT** (at corner of Munger & Mark Ln) into Mary S. Young State Park (No Sign) (Peace Pole)
20. After passing Mary S. Young Park **SIGN RIGHT** toward Restrooms. Across from the shelter take a **LEFT** on the path to get to the Restrooms. (3K)
21. Keep **LEFT** passing Restrooms on Right to pass the drinking fountain on left to continue onto a trail named Heron Creek Loop Trail.
22. Continue straight, crossing over Riverside Loop Trail to **LEFT** at fire hydrant and Keep Left till you see a Road/Parking Lot.
23. Just before the Road/Parking Lot take the Trail on your **RIGHT**. The Road/Parking Lot will be on your Left. Follow this path to a building where the trail curves **RIGHT** onto Trillium Trail and Keep **Right** at all intersections to Railroad Trail
24. **RIGHT** onto Railroad Trail Keeping Left at all intersections to Y with Big Log.
25. Big Log Y turn **LEFT** and keep **Left** to Road (4K)
26. At the Road turn **RIGHT** to paved Bike Path.
27. **RIGHT** on Bike Path next to Willamette Dr. (No Sign) just past Mile 9 Sign, **RIGHT** thru metal guard rail to Old River Road.
28. Keep **Left** on Old River Dr. to **RIGHT** on Kenthorpe Way to Short Cut just past 3979 Kenthorpe
29. **LEFT** just past 3833 Kenthorpe Way to Bike Path (Pay Attention here) to cross the bridge to Cedar Oak Dr
30. **LEFT** on S. Cedar Oak Dr. (No Sign) to Robin Wood Station.
31. **LEFT just past** Robin Wood Station up the driveway passing Robin Wood Garden to Kenthorp Wy
32. **RIGHT** on Kenthorp Way (No Sign) to Old River D
33. **LEFT** on Old River Dr. to the end back thru the guardrails to Willamette Dr. (5K)
34. **LEFT** on Willamette Dr. & Bike Path to just past entrance to Mary S. Young State Park, **LEFT** on paved path Trillium Trail to Bark Trail apx. 140 steps
35. **RIGHT** on Bark Trail & keep Right to Carol's Bench (6K) Continue to a T take a **SHARP RIGHT** Path to Crossing a Bridge
36. After the Bridge take 100 steps then **RIGHT** to Playground equipment and 2824 Mark Lane. (No Sign)
37. **LEFT** on Mark Ln. to Lowell Ave.
38. **RIGHT** on Lowell Ave to Jolie Point
39. **RIGHT** on Jolie Point Rd to Church (Labyrinth)
40. **TURN AROUND** and go to Marquette Dr.
41. **RIGHT** on Marquette Dr. as it curves Right you are now on Tulane St. (No Sign) to Dillow Dr. (7K)
42. **LEFT** on Dillow Dr. to Lowry Dr.
43. **RIGHT** on Lowry Dr. to Tompkins St.
44. **LEFT** on Tompkins St. to Caulfield St.
45. **RIGHT** on Caulfield St. to Randall St. (8K)
46. **LEFT** on Randall St. (No Sign) to Davenport St.
47. **RIGHT** on Davenport St. to Buck St.
48. **LEFT** on Buck St. to Holmes St.
49. **RIGHT** on Holmes St.(School/Park on Left) - Lewis
50. **LEFT** on Lewis St. to Robert Moore St.
51. **RIGHT** on Robert Moore St. to Bolton St. (9K)
52. **RIGHT** on Bolton St. to Library Shortcut
53. Just past house #Fifteen Ninety-Four **LEFT** on a narrow sidewalk, parking lot on right to **LEFT** thru next parking lot, to Library sidewalk on the **RIGHT**.
54. At the Library **Carefully CROSS** Burns St. to Central Village keep Left passing stores to stairs.
55. Continue down the stairs & Carefully cross this next Street (No Sign) to Hood St. at the end of the stores.
56. **LEFT** on Hood St. to finish at Fit For Life, 5640 Hood St., on your left. For Emergencies call 911 Non-Emergencies call 360-921-1909

2024 West Linn Small Roller Coaster 11 km



SMALL ROALER COASTER WALK In West Linn

RATED 1 A

YRE 442

2024

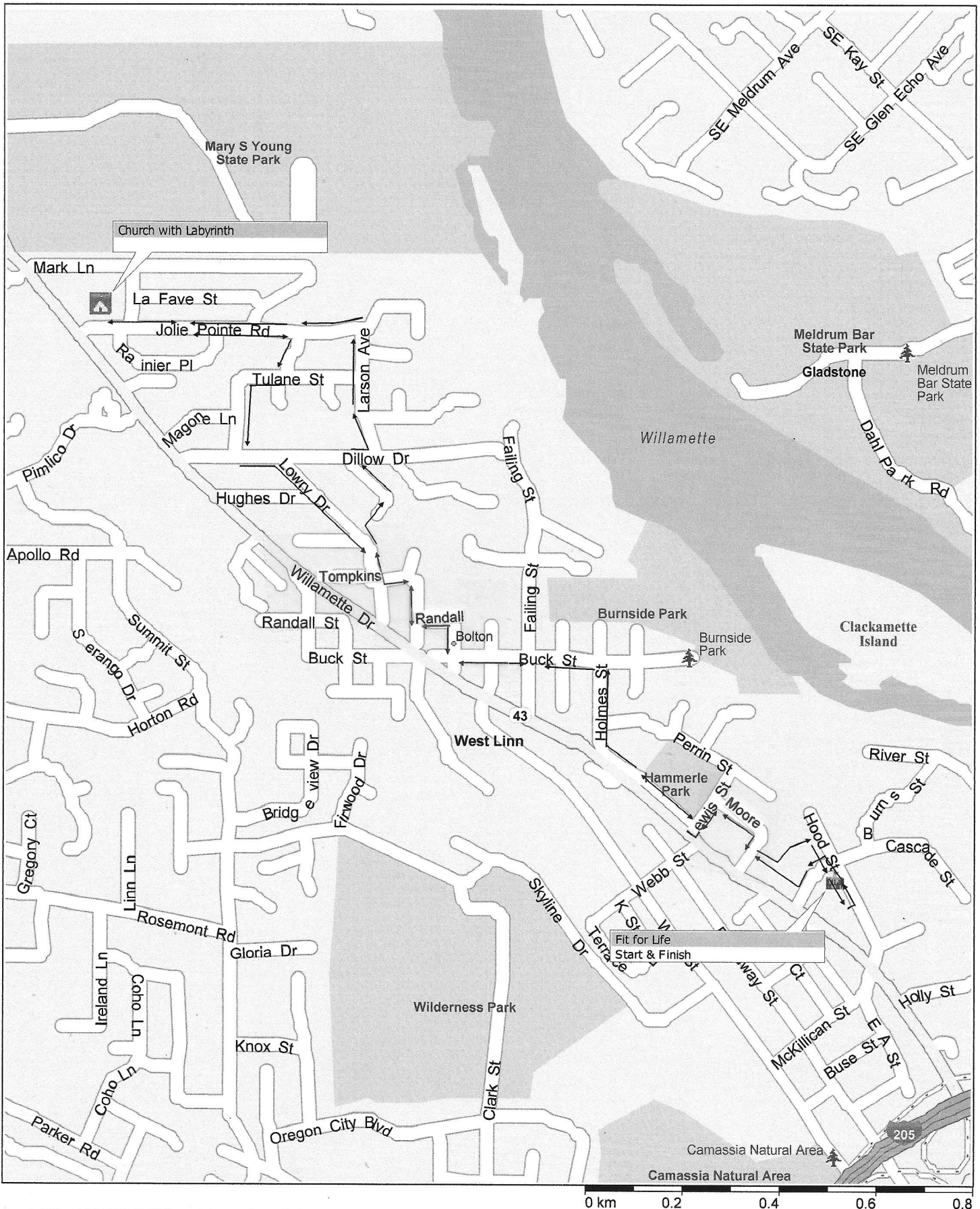
6K

1. Exiting the Fit for Life Building/Starbucks, **LEFT** on Hood St. to Burns St.
2. **CROSS** then **LEFT** on Burns St. to just past the Library.(peace pole)
3. Just past the Library **RIGHT** on the sidewalk to the end of the sidewalk then **LEFT** into the parking lot to a sidewalk on the **RIGHT** to Bolton St.
4. **RIGHT** on Bolton St. (No Sign) to Robert Moore St.
5. **LEFT** on Robert Moore St. (Gnomes) to Lewis
6. **LEFT** on Lewis St. to Holmes St.
7. **RIGHT** on Holmes St. keep Park/School on your Right to Buck St. (On the corner of Lewis St. and Holmes is a park bench dedicated to a past Valley Volkswalkers member). (Hammerle Park).
8. **LEFT** on Buck St. to Davenport St.
9. **RIGHT** on Davenport St. to Randall (1K)
10. **LEFT** on Randall St. to Caulfield St
11. **RIGHT** on Caulfield St. (No Sign) to Thompkins St.
12. **LEFT** on Thompkins St. to Barclay/Lowery St.
13. **RIGHT** on Barclay/Lowery St. to Short Cut to Beam St.
14. Just Past **6533 Lowery Dr.** **RIGHT** down Short Cut Paved Path & Continue **LEFT** on Beam St. (No Sign) to Dillow St. (Old Historic House not on the registry)
15. **RIGHT** on Dillow St. to Larson.
16. **Quick LEFT** on Larson Ave. to Jolie Pointe Rd. (2K)
17. **LEFT** on Jolie Pointe Dr. to Church at end of Jolie Pointe Dr. (Labyrinth at back of Church)
18. **TURNAROUND** and go to Marquette Dr.
19. **RIGHT** on Marquette Dr. to Tulane St.
20. **RIGHT** on Tulane St. & Continue as it curves to the Left to Dillow Dr.
21. **LEFT** on Dillow Dr. to Lowry Dr.
22. **RIGHT** on Lowry Dr. to Tompkins (3K)
23. **LEFT** on Tompkins St. to Caulfield St.
24. **RIGHT** on Caulfield St. to Randall St.
25. **LEFT** on Randall St. (No Sign) to Davenport St.
26. **RIGHT** on Davenport St. to Buck St.
27. **LEFT** on Buck St. (Fire Station) to Holmes St.
28. **RIGHT** on Holmes St. to Lewis St. (4K)
29. **LEFT** on Lewis St. to Robert Moore St.
30. **RIGHT** on Robert Moore St. to Bolton St.
31. **RIGHT** on Bolton St. to Library Shortcut
32. Just past house # Fifteen Ninety-Four **LEFT** on a narrow sidewalk a parking lot will be on your Right.
33. **LEFT** thru the Parking Lot to **RIGHT** on a sidewalk next to the Library to Burns St. (This is the Library Short Cut).
34. After passing the Library **CAREFULLY CROSS** Burns St. to Central Village keep Left passing stores to stairs.
35. Continue down the stairs **Carefully Cross** this next street (No Sign) (passing Subzero Ice Cream shop) to Hood St. at the end of the stores.
36. **LEFT** on Hood St. to finish at Fit for Life - 5640 Hood St., on your left.

For emergencies call 911

Non emergencies call 360-921-1909

2024 West Linn Small Roller Coaster 6 km



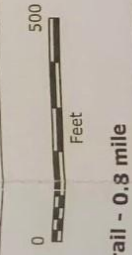
Copyright © and (P) 1988–2012 Microsoft Corporation and/or its suppliers. All rights reserved. <http://www.microsoft.com/streets/>
 Certain mapping and direction data © 2012 NAVTEQ. All rights reserved. The Data for areas of Canada includes information taken with permission from Canadian authorities, including: Her Majesty the Queen in Right of Canada, © Queen's Printer for Ontario. NAVTEQ and NAVTEQ ON BOARD are trademarks of NAVTEQ. © 2012 Tele Atlas North America, Inc. All rights reserved. Tele Atlas and Tele Atlas North America are trademarks of Tele Atlas, Inc. © 2012 by Applied Geographic Solutions. All rights reserved. Portions © Copyright 2012 by Woodall Publications Corp. All rights reserved.

Mary S. Young Park



WEST LINN TRAILS GROUP
WWW.WESTLINNTRAILS.NET

Please leash dogs on all trails
Bicycles on paved trails only



Distance between stars in tenths of mile
Heron Creek Loop Trail - 1.6 miles
Riverside Loop Trail - 0.8 mile

Legend
 Paved Trail (solid line)
 Dirt Trail (dashed line)
 Heron Creek Loop Trail - 1.6 miles
 Riverside Loop Trail - 0.8 mile

