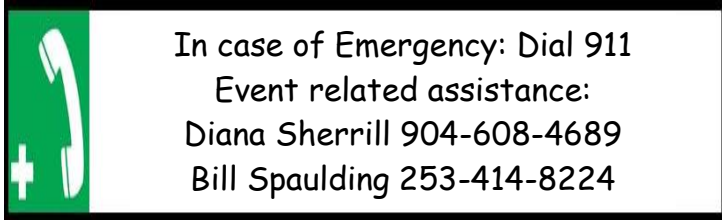




Riverside Walk YRE #0451



In case of Emergency: Dial 911
Event related assistance:
Diana Sherrill 904-608-4689
Bill Spaulding 253-414-8224

Distance: 5K

Difficulty Level: 1B

AVA Challenges: Walking the United States/Capitals; Walking the USA A-Z; Anniversaries Hurrah; cc: Duval County.

Start Point: Publix Supermarket, 2033 Riverside Ave., Jacksonville, FL. **Restrooms** in the Publix.

Lat: 30.31150; Lng -81.68219

Driving Directions: I95, exit 351A/Park St. At stop sign turn left onto Park St. As Park St. turns right at intersection, continue straight towards Wendy's onto Margaret St. Continue on Margaret St. to stop light at Riverside Ave. Turn right and then right again into Publix parking lot.

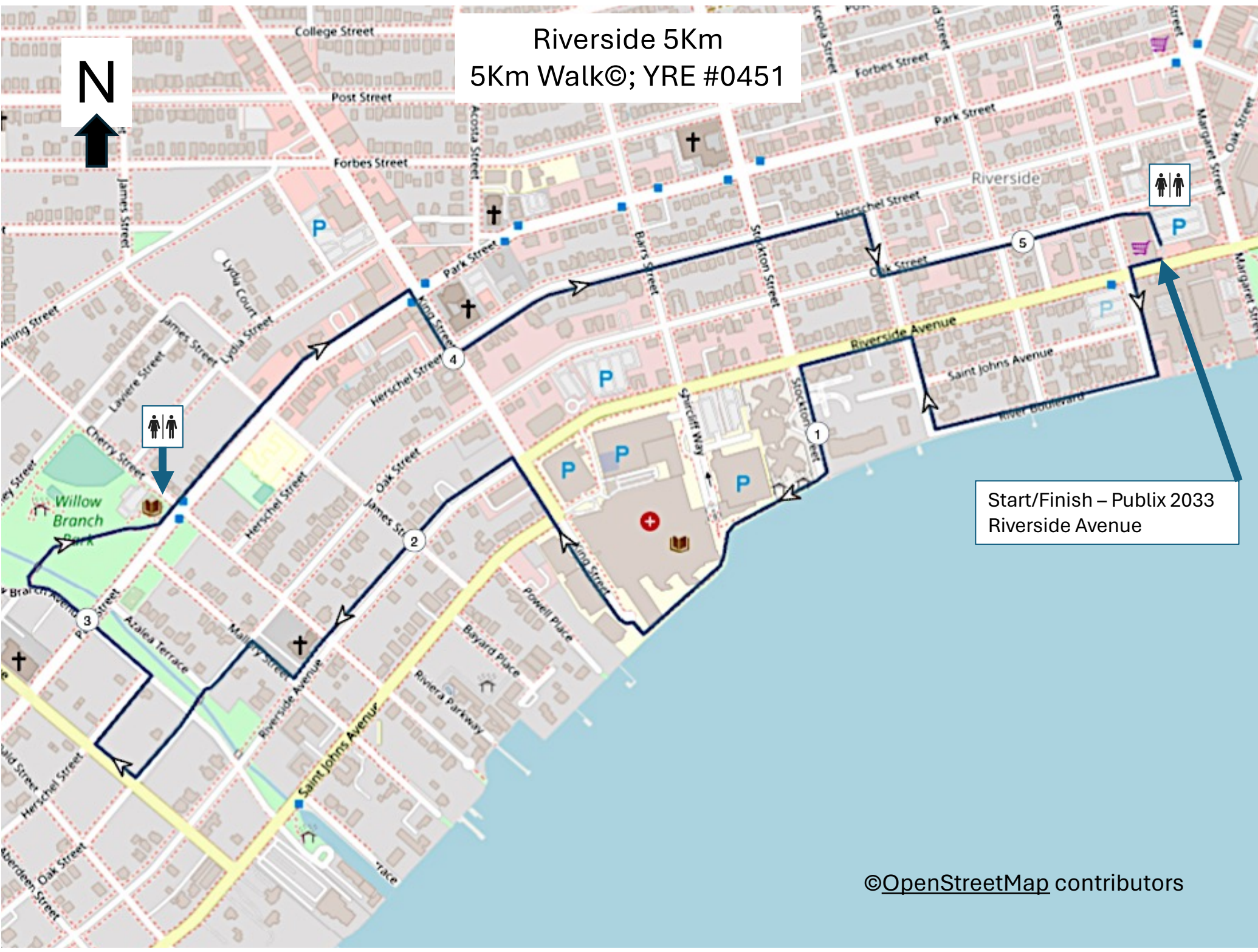
1. Leave the Publix and turn **RIGHT** to Riverside Ave.
2. Turn **RIGHT** on Riverside to Goodwin St.
3. Turn **LEFT** on Goodwin to River Blvd.
4. Turn **RIGHT** on River Blvd. to Osceola St.
5. Turn **RIGHT** on Osceola To Riverside Ave.
6. Turn **LEFT** on Riverside to Stockton St.
7. Turn **LEFT** on Stockton to the walkway along the St. John's River and turn **RIGHT** to dead end which is King St.

8. Turn **RIGHT** on King to Riverside Ave. (second light).
9. **Cross** and turn **LEFT** on Riverside Ave. to Mallory St.
10. Turn **RIGHT** on Mallory St. to Oak.
11. Turn **LEFT** on Oak, **Crossing** footbridge and Willow Branch Ave. to **continue** on Oak to S. McDuff Ave.
12. Turn **RIGHT** on St. McDuff Ave. to Herschel St.
13. Turn **RIGHT** on Herschel back to Willow Branch Ave.
14. **Cross** and turn **LEFT** on Willow Branch Ave. to Park St.
15. **Cross** Park St. to 1st pathway into Willow Branch Park. Go down the stairs and cross footbridge to continue on path through the park back to Park St.
16. Turn **LEFT** on Park St. to Cherry.
17. **Cross** Cherry and **continue** on Park St. to King St. **Restrooms** at library on your left.
18. Turn **RIGHT** on King St. to Herschel St.
19. **Cross** Herschel and turn **LEFT** to **Cross** King to **continue** on Herschel St. to Osceola St.
20. **Cross** and turn **RIGHT** on Osceola St. to Oak St.
21. Turn **LEFT** on Oak St. for 3 blocks to return to Publix parking lot on right side of Oak St.

Congratulations! You have completed the Riverside 5K Walk. The First Coast Trail Forgers hope you enjoyed your walk.

Don't forget to log back into the Online Start Box system to "finish/complete" your online registration after doing the event.

Riverside 5Km
5Km Walk©; YRE #0451



Start/Finish – Publix 2033
Riverside Avenue



Riverside Walk YRE #0451



In case of Emergency: Dial 911
Event related assistance:
Diana Sherrill 904-608-4689
Bill Spaulding 253-414-8224

Distance: 10K

Difficulty Level: 1B

AVA Challenges: Par for the Course (Riverside Park); Walking with America's Veterans (Memorial Park); Walking the United States/Capitals; Walking the USA A-Z; Anniversaries Hurrah; cc: Duval County.

Start Point: Publix Supermarket, 2033 Riverside Ave., Jacksonville, FL. **Restrooms** in the Publix.

Lat: 30.31150; Lng -81.68219

Driving Directions: I95, exit 351A/Park St. At stop sign turn left onto Park St. As Park St. turns right at intersection, continue straight towards Wendy's onto Margaret St. Continue on Margaret St. to stop light at Riverside Ave. Turn right and then right again into Publix parking lot.

1. Leave the Publix and turn **RIGHT** to Riverside Ave.
2. Turn **RIGHT** on Riverside to Goodwin St.
3. Turn **LEFT** on Goodwin to River Blvd.
4. Turn **RIGHT** on River Blvd. to Osceola St.
5. Turn **RIGHT** on Osceola To Riverside Ave.
6. Turn **LEFT** on Riverside to Stockton St.

7. Turn **LEFT** on Stockton to the walkway along the St. John's River and turn **RIGHT** to dead end which is King St.
8. Turn **RIGHT** on King to Riverside Ave. (second light).
9. **Cross** and turn **LEFT** on Riverside Ave. to Mallory St.
10. Turn **RIGHT** on Mallory St. to Oak.
11. Turn **LEFT** on Oak, **Crossing** footbridge and Willow Branch Ave. to **continue** on Oak to S. McDuff Ave.
12. Turn **RIGHT** on S. McDuff Ave. to Herschel St.
13. Turn **RIGHT** on Herschel back to Willow Branch Ave.
14. **Cross** and turn **LEFT** on Willow Branch Ave. to Park St.
15. **Cross** Park St. to 1st pathway into Willow Branch Park. Go down the stairs and cross footbridge to continue on path through the park back to Park St.
16. Turn **LEFT** on Park St. to Cherry. **Restrooms** at the library just before Cherry.
17. **Cross** Cherry and **continue** on Park St. to King St.
18. Turn **RIGHT** on King St. to Herschel St.
19. **Cross** Herschel and turn **LEFT** to **Cross** King to **continue** on Herschel St. to Osceola St.
20. **Cross** and turn **RIGHT** on Osceola St. to Oak St.
21. Turn **LEFT** on Oak St. to Copeland St.
22. **Cross** & turn **LEFT** on Copeland to College St.
23. Turn **RIGHT** on College St. to Margaret St. Use Crosswalk to **Cross** Margaret St.
24. Enter Riverside Park toward the lake.
25. At the lake, turn **LEFT** on the path and **continue** about halfway around the lake and

turn **LEFT** toward the playground to main intersection of paths.

26. Turn **RIGHT** on path and **continue** back to the intersection of Park St. & Post St. toward Hawkers Restaurant.

27. **Cross** Post St. & turn **LEFT** to Cross Park St.

28. Turn **RIGHT** to continue on Park St. to Lomax St. (1st St. at the end of the businesses).

29. Turn **LEFT** on Lomax St. to Riverside Ave.

30. Turn **LEFT** on Riverside Ave. to Riverside Park Place.

31. Turn **RIGHT** to use crosswalk to **Cross** Riverside Ave.

32. Turn **LEFT** on Riverside Ave. to 2nd path into the parking lot on the right under the overpass. (Just before Computer Power Lane at Riverwalk sign) and turn **RIGHT** to proceed down to the waterfront.

33. **Follow** the path to the left until you reach the path on the right, just before the St. Johns River, turn **RIGHT** and enjoy the riverfront for a short distance.

34. Turn **RIGHT** on any pathway through the parking lot back to Riverside Ave. (Saturdays you will find the Riverside Art Market open under the overpass. **Restrooms** are open when market is open.)

35. Turn **LEFT** on Riverside to Lancaster St.

36. Turn **LEFT** on Lancaster St. to Lancaster Terrace.

37. Turn **RIGHT** on Lancaster Terrace to dead end at Memorial Park.

38. Proceed on the path along the river to the sculpture dedicated to WW1 Veterans who lost their lives in the war.

39. From the front of the sculpture, take the path to the **LEFT**, back to Riverside Ave.

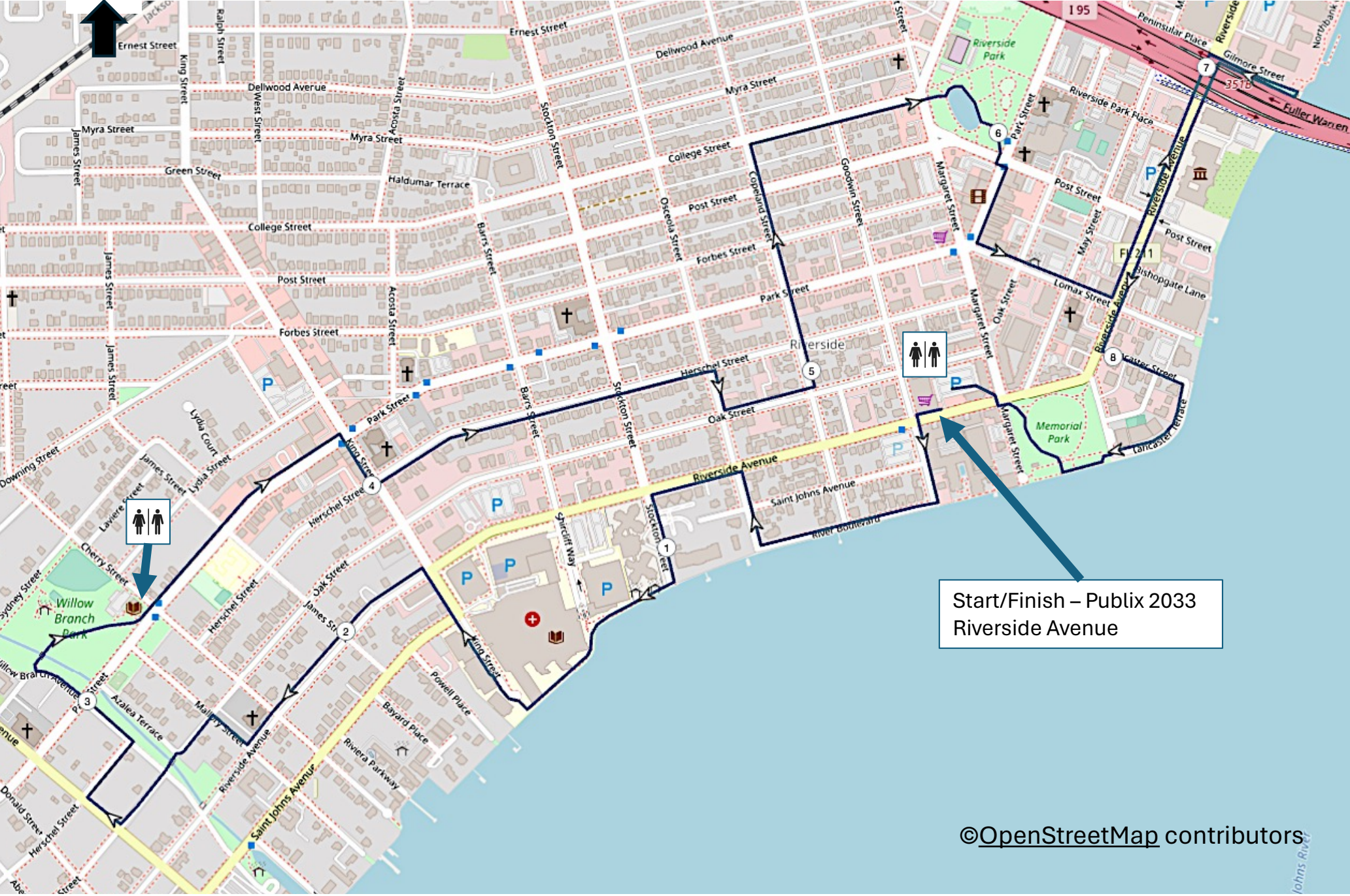
40. Turn **LEFT** to **Cross** Margaret and then turn **RIGHT** to **Cross** Riverside.

41. Go between Tijuana Flats and Starbucks back to the parking lot and the Start/Finish.

Congratulations! You have completed the Riverside 10K Walk. The First Coast Trail Forgers hope you enjoyed your walk.

Don't forget to log back into the Online Start Box system to "finish/complete" your online registration after doing the event.

Riverside
10Km Walk©; YRE #0451



Start/Finish – Publix 2033
Riverside Avenue