



## LACEY SE WALK YRE# 586

**Distance: 5K, 6K, 10K, 15K, 20K**

**Difficulty Rating: 1A**

The route follows the Chehalis Western Trail, continuing on paths and streets through a newer neighborhood and great views of Mt Rainier. There is an option to walk 5,10,15 or 20k out and back entirely on the Chehalis Western Trail. **Restrooms** are at Starbucks and Lowes in the shopping center at the start point and porta potties along the Chehalis Western Trail.

### **Walk Registration**

Registration takes place online using the AVA Online Start Box at [my.ava.org](http://my.ava.org). Follow the instructions provided to create a user account and sign the AVA waiver (one time). Instructions for payment are also included. Download the directions and print as needed.

### **Walk Completion and Walk Credit**

Once you have physically completed the walk, please login to your Online Start Box account; click on the “My Start Box” tab; then the “Finish Table” tab; then click on “Go to Finish Table” button for the event you have completed. Use the displayed entry form to submit the date and distance of your walk as well as select applicable AVA Special Programs to generate a stamped “virtual” insert card that you may print.

### **Table of Contents:**

Use the following table to guide what portion of this document you may wish to print.

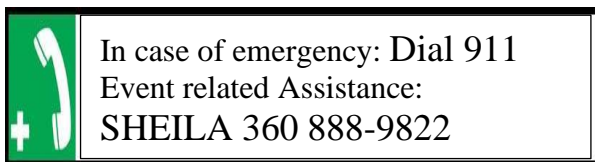
Section Contents	Pages
Introduction, Walk Registration/Completion, and Table of Contents	1
Lacey SE Walking/Driving Directions 5K, 6K	2-3
Lacey SE Map 5K, 6K	4
Lacey SE Walking and Driving Directions 10K	5-6
Lacey SE Map 10K	7
Lacey SE Chehalis Western Trail South Route Walk/Drive Directions 6K, 10K, 15K, 20K	8
Lacey SE Chehalis Western Trail South Route Map 6K, 10K, 15K, 20K	9
Lacey SE Chehalis Western Trail North Route Walk/Drive Directions 5K, 10K, 15K, 20K	10-11
Lacey SE Chehalis Western Trail North Route Map 5K, 10K, 15K, 20K	12
AVA Special Programs applicable to Lacey SE Walk	13



© Capitol Volkssport Club, Olympia, WA 2021. These walk directions and map may only be used in conjunction with a signed American Volkssport Association athletic waiver. All other uses are prohibited.

Please use either the Online Start Box (OSB) or Physical Start Box (PSB) to register and complete the event. Do NOT mix and match, for example, by registering using the OSB then completing your event using the PSB nor signing the PSB log sheet. The sponsoring club only receives credit for an OSB participation when an OSB registration has been completed online by entering your participation date, distances, and any special programs using the OSB.

LACEY SE  
YRE WALK #586



[sheila.morrison@comcast.net](mailto:sheila.morrison@comcast.net)

**Distance:** 5K, 6K

**Difficulty level:** 1A

**ESVA Challenges:** 39 Counties, Rails to Trails (Chehalis Western Trail); Frontline Heroes – Medical Facilities (pharmacy), Sustenance Providers (grocery store, restaurants).

**Start Point:** Thrive Fitness Center, 5401 Corporate Center Loop SE, Lacey, WA 98503  
Lat: 46.999330, Lng: -122.825380

**Driving Directions:** Northbound on I-5, take exit 108 and follow the College St signs. Turn right onto College St SE. Drive approximately three miles. Turn right onto Corporate Center Drive (first traffic light past the second roundabout). Left at the first cross street and then right into the Thrive parking lot. Southbound take exit 109, turn right onto Martin Way and left at the traffic light on College Street. Proceed as above. **Restrooms** at Starbucks and Lowes in the shopping center.

1. With your back to the entrance to Thrive Community Fitness Center, **Cross** the parking lot on the diagonal walkway and follow the sidewalk to Corporate Center Drive.
2. **LEFT** on Corporate Center Drive. **Cross** to the right side of the street at the second crosswalk.
3. **RIGHT** on Yelm Highway at the traffic light.
4. **RIGHT** up the paved path immediately after the overpass.
5. **RIGHT** on the Chehalis Western Trail. (1K) (*Just past the condominiums on the left, is Hoskins Field, a private airstrip*)
6. At Prestwick Drive **TURN AROUND** and follow the trail back to the trailhead at 67<sup>th</sup> Avenue. (blue bench, kiosk and parking lot)  
**6K OPTION: Retrace the route back to Thrive.**
7. **RIGHT** on 67<sup>th</sup>, walking on the right side of the road.
8. At the roundabout at Rainier Road, **LEFT** to cross 67<sup>th</sup> and continue on Rainier Road to the traffic lights at the Yelm Highway. (*You will once again pass Hoskins Field on the left. A sign on the fence gives more information about the field*)
9. Cross the Yelm Highway and continue on the curved sidewalk turning **LEFT** at the Y and **LEFT** again at the end of the pond toward the parking lot.

10. **Carefully Cross** the parking lot and use sidewalks towards the THRIVE sign on the building.
11. Keeping the building on the left continue to the driveway and **LEFT** to return to the start point.

**We hope you enjoyed your walk!**

**Don't forget to log back into the OSB system to "finish/complete" your online registration.**



Lacey SE Walk  
YRE #586  
5k

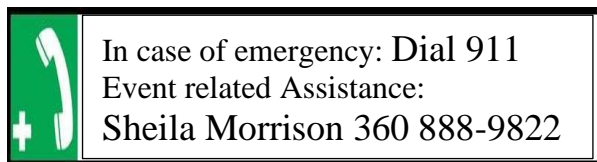




© Capitol Volkssport Club, Olympia, WA 2021. These walk directions and map may only be used in conjunction with a signed American Volkssport Association athletic waiver. All other uses are prohibited.

Please use either the Online Start Box (OSB) or Physical Start Box (PSB) to register and complete the event. Do NOT mix and match, for example, by registering using the OSB then completing your event using the PSB nor signing the PSB log sheet. The sponsoring club only receives credit for an OSB participation when an OSB registration has been completed online by entering your participation date, distances, and any special programs using the OSB.

## LACEY SOUTHEAST YRE WALK #586



[sheila.morrison@comcast.net](mailto:sheila.morrison@comcast.net)

**Distance:** 10K

**Difficulty level:** 1A

**ESVA Challenges:** 39 Counties (Thurston County); Rails to Trails (Chehalis Western Trail); Frontline Heroes – Medical Facilities (pharmacy), Sustenance Providers (grocery store, restaurants).

**Start Point:** Thrive Fitness Center, 5401 Corporate Center Loop SE, Lacey, WA 98503  
Lat: 46.999330, Lng: -122.825380

**Driving Directions:** Northbound on I-5, take exit 108 and follow the College St signs. Turn right onto College St SE. Drive approximately three miles. Turn right onto Corporate Center Drive (first traffic light past the second roundabout). Left at the first cross street and then right into the Thrive parking lot. Southbound take exit 109, turn right onto Martin Way and left at the traffic light on College Street. Proceed as above. **Restrooms** at Starbucks and Lowes in the shopping center.

1. With your back to the entrance of Thrive Community Fitness Center, veer slightly left to cross the street diagonally and follow the paved walkway to Corporate Center Drive.
2. **LEFT** on Corporate Center Drive. **Cross** to the right side of the street at the second crosswalk.
3. **RIGHT** on the Yelm Highway at the traffic light.
4. **RIGHT** up the paved path immediately after the overpass. (1.1K)
5. **RIGHT** on the Chehalis Western Trail.  
**NOTE:** *Just past the condominiums on the left, is Hoskins Field, a private airstrip.*
6. **LEFT** to exit the trail at the first trailhead. (blue bench, kiosk and parking lot).
7. **Continue** on the right side of 67<sup>th</sup> St to the roundabout.
8. **Cross and RIGHT** on Rainier Road.
9. Take the path to the **LEFT** just before the railway overpass.
10. **LEFT** at the next path and cross a footbridge.
11. **RIGHT** for a short distance and then **LEFT** at the first path to the street.
12. **RIGHT** on Radius Loop. (4K at Stone)
13. **RIGHT** on Balustrade Blvd.  
**NOTE:** Seasonal restrooms at Horizon Point Park (5K at 66<sup>th</sup> Ave)

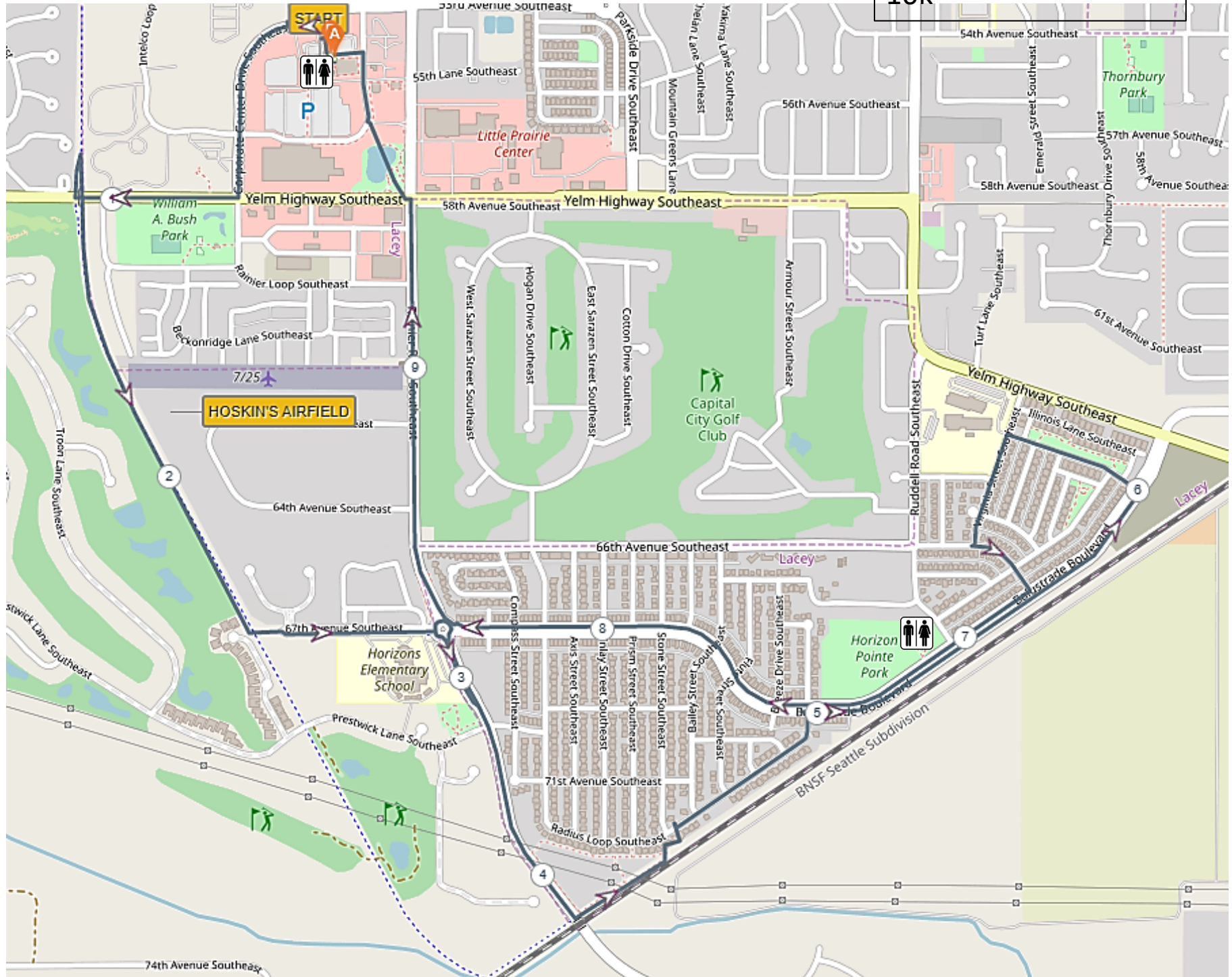
14. **LEFT** on Delaware Ave SE at the Horizon Point sign (just before the Cube Smart Storage on the right).
15. **LEFT** on Virginia.
16. **RIGHT** on 66<sup>th</sup>.
17. **LEFT** on Ruddell Road to Balustrade.
18. **RIGHT** on Balustrade to the roundabout at Rainier Road.
19. **CROSS** Rainier Road and turn **RIGHT**. (9K) *(You will once again pass Hoskins Field on the left. A sign on the fence gives more information about the field).*
20. **CROSS** the Yelm Highway at the traffic light and **Continue** on the curved sidewalk turning **LEFT** at the Y and **LEFT** again at the end of the pond toward the parking lot.
21. **Carefully Cross** the parking lot and use sidewalks towards the Thrive sign on a building.
22. Keeping the buildings on the left continue to the driveway and turn **LEFT** to return to the start point.

**We hope you enjoyed your walk!**

**Don't forget to log back into the OSB system to "finish/complete" your online registration.**



Lacey Southeast Walk  
YRE #586  
10k

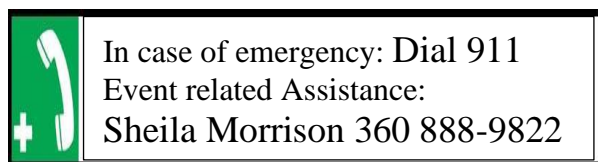




© Capitol Volkssport Club, Olympia, WA 2021. These walk directions and map may only be used in conjunction with a signed American Volkssport Association athletic waiver. All other uses are prohibited.

Please use either the Online Start Box (OSB) or Physical Start Box (PSB) to register and complete the event. Do NOT mix and match, for example, by registering using the OSB then completing your event using the PSB nor signing the PSB log sheet. The sponsoring club only receives credit for an OSB participation when an OSB registration has been completed online by entering your participation date, distances, and any special programs using the OSB.

LACEY SE  
CHEHALIS WESTERN TRAIL  
SOUTH ROUTE  
YRE #586



[sheila.morrison@comcast.net](mailto:sheila.morrison@comcast.net)

**Distance:** 6K, 10K, 15K, 20K

**Difficulty level:** 1A

**ESVA Challenges:** 39 Counties (Thurston), Rails to Trails.

**Start Point:** Thrive Fitness Center, 5401 Corporate Center Loop SE, Lacey, WA 98503  
Lat: 46.999330, Lng: -122.825380

**Driving Directions:** Northbound on I-5, take exit 108 and follow the College St signs. Turn right onto College St SE. Drive approximately three miles. Turn right onto Corporate Center Drive (first traffic light past the second roundabout). Left at the first cross street and then right into the Thrive parking lot. Southbound take exit 109, turn right onto Martin Way and left at the traffic light on College Street. Proceed as above. **Restrooms** at Starbucks and Lowes in the shopping center.

1. With your back to the entrance of Thrive Community Fitness Center, veer slightly left to **Cross** the street diagonally and follow the paved walkway to Corporate Center Drive.
2. **LEFT** on Corporate Center Drive. **CROSS** to the right side of the street at the second crosswalk. **RIGHT** on the Yelm Highway at the traffic light.
3. **RIGHT** up the paved path immediately after the overpass. (1.1K)
4. **RIGHT** on the trail. *NOTE that just past the condominiums on the left is Hoskins Field, a private airstrip.*

**This walk is an out and back but the map shows one way. Use the following to determine your turn around point OR a personal GPS could be more accurate as it is difficult to describe an exact point on the trail.**

**6K** turnaround at Prestwick Drive.

**10K** turn around at the 11.5 mile marker.  
NOTE: There is a Porta Potty available in an additional .33K

**15K** crosses Firtree Road and 89<sup>th</sup> Avenue. Turnaround is just past the 13 mile marker.

**20K** crosses 103rd Avenue. Turnaround is at the 14.5 mile marker. An additional .3K is along a scenic portion of the Deschutes River with a nice viewing area and bench.

We hope you enjoyed your walk!

Don't forget to log back into the OSB system to "finish/complete" your online registration.



Lacey SE Chehalis-Western Trail South Route  
YRE #586  
5K, 10K, 15K, 20K

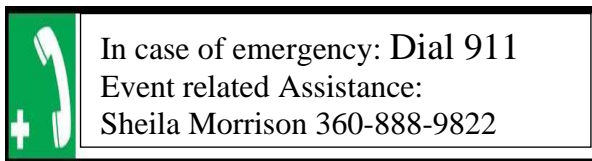




© Capitol Volkssport Club, Olympia, WA 2021. These walk directions and map may only be used in conjunction with a signed American Volkssport Association athletic waiver. All other uses are prohibited.

Please use either the Online Start Box (OSB) or Physical Start Box (PSB) to register and complete the event. Do NOT mix and match, for example, by registering using the OSB then completing your event using the PSB nor signing the PSB log sheet. The sponsoring club only receives credit for an OSB participation when an OSB registration has been completed online by entering your participation date, distances, and any special programs using the OSB.

**LACEY SE  
CHEHALIS WESTERN TRAIL NORTH  
ROUTE  
YRE #586**



[sheila.morrison@comcast.net](mailto:sheila.morrison@comcast.net)

**Distance:** 5K, 10K, 15K, 20K

**Difficulty level:** 1A

**ESVA Challenges:** 39 Counties, Rails to Trails

**Start Point:** Thrive Fitness Center, 5401 Corporate Center Loop SE, Lacey, WA 98503

Lat: 46.999330, Lng: -122.825380

**Driving Directions:** Northbound on I-5, take exit 108 and follow the College St signs. Turn right onto College St SE. Drive approximately three miles. Turn right onto Corporate Center Drive (first traffic light past the second roundabout). Left at the first

cross street and then right into the Thrive parking lot. Southbound take exit 109, turn right onto Martin Way and left at the traffic light on College Street. Proceed as above. **Restrooms** at Starbucks and Lowe's in the shopping center.

1. With your back to the entrance to Thrive Community Fitness Center, **Cross** the parking lot on the diagonal walkway and follow the sidewalk to Corporate Center Drive.
2. **LEFT** on Corporate Center Drive.
3. **RIGHT** at the first crosswalk and **Continue** uphill on Intelco Loop. The Joseph Smith House in on your right.
4. **RIGHT** on Roxanna Drive SE.
5. **LEFT** on Roxanna Loop.
6. **LEFT** at the next intersection and at the end of the street follow the blacktop path down to the Chehalis Western Trail.
7. **RIGHT** on the trail.

The walk is out and back, but the map shows only one way. Use the following to help determine your turn around point OR a personal GPS could be more accurate as it is difficult to describe an exact point on the trail.

**5K** crosses 37<sup>th</sup> and the turnaround point is at the 7.5 mile marker.

**10K** crosses 21<sup>st</sup> and the pedestrian bridge just past the Chambers Lake Trailhead to the roundabout just before the pedestrian bridge over Pacific Avenue. Circle the roundabout and retrace your steps south. **Restrooms** at the Chambers Lake Trailhead parking lot.

**15K** continues North crossing pedestrian bridges at Pacific Avenue, I-5, and Martin Way. Turn around is past the 4.5 mile marker at the end of a fence on the left that is partial wood and chain link. At the time of this writing, an Emu lives in a pen at the turn around point.

**20K** continues North, crossing 26<sup>th</sup> Street. Turn around at a bench on the left just past the 3 mile marker.


8. **All Distances Return** following the trail to just past the 8.5 mile marker and a bench on the left.

9. **LEFT** on the paved trail into a housing development.

10. **RIGHT** at the first street.
11. **RIGHT** on Roxanna Drive.
12. **LEFT** on Intelco Loop.
13. At Corporate Center Blvd., **Cross** the street and return to Thrive Community Fitness Center.

**We hope you enjoyed your walk!**

**Don't forget to log back into the OSB system to "finish/complete" your online registration.**



N

Lacey SE Walk  
Chehalis Western  
Trail North Route  
YRE #586  
5K, 10K, 15K, 20K

