

These walk directions and maps may only be used in conjunction with a signed American Volkssport Association athletic waiver. All other uses are prohibited.

## WELCOME TO WINONA LAKE INDIANA

This Year-Round walking event is hosted by the Hoosier Hikers. The event is temporarily being moved to the Online Start Box. The regular start box location is no longer accessible during the Stay-At-Home Order to combat the spread of Covid-19. Three distances are offered (5, 10 & 10 kilometers), which allow all walkers the opportunity to experience historical thrills along Indiana's back roads and in Indiana hometowns.

This event and its three routes are sanctioned by the IVV through the AVA and qualify for credit toward IVV achievement awards.

The three routes offer the opportunity to receive credit for the following special programs, as indicated:

Little Free Libraries

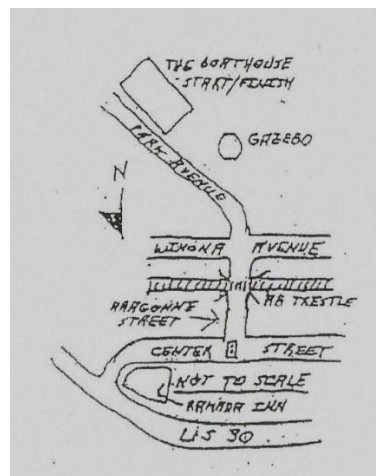
Take a Walk in a City Park

United States Post Offices

Walking the USA, A – Z

To begin your adventure, you will need to travel to the Start/Finish Point, which the public parking area in the vicinity of the Winona Mercantile, 700 Park Avenue, Winona Lake, Indiana 46590. From the intersection of US 30 and Center Street turn West onto Center Street to head into Warsaw. At the intersection of Center Street and Argonne Road (second stoplight), turn left and follow the signs to Winona Lake. After passing under the rail trestle continue straight on Park Avenue. As you enter Winona Lake, you will see The Boathouse on your

right. The Winona Mercantile is in the Boathouse Park in the parking area for The Boathouse.



**WATER AND RESTROOMS ARE CURRENTLY NOT AVAILABLE** at the Start/Finish Point or along the routes to the closure of public facilities. So, plan accordingly.

**ON ALL ROUTES SAFETY IS PARAMOUNT.** All routes are on sidewalks or improved trails. However, if it should be necessary to walk on a street for some reason, please do so facing approaching traffic. All routes are intersected by streets, which should be crossed cautiously using the available pedestrian crossings.

**In view of the social distancing guidance issued by the CDC and state & local health authorities, please avoid any and all crowds along the routes, carry and make use of hand sanitizer, wear a mask, if appropriate and keep at least six feet between yourself and other people.**

**If there is an existential injury producing accident on any of the routes, call 911 immediately. Once**

Copyright 2020, Mid-America Regional Director of the AVA



FOR IMMEDIATE EXISTENTIAL EMERGENCIES  
PLEASE CALL 911

These walk directions and maps may only be used in conjunction with a signed American Volkssport Association athletic waiver. All other uses are prohibited.

the existential threat has passed, contact the Mid-America Regional Director, Bob Buzolich, at 574-339-9140, or via email at [ma\\_rd@ava.org](mailto:ma_rd@ava.org) to complete an AVA incident form.

Upon completing this event please be sure to log back into the OSB system to “finish/complete” your online registration and record your distance.

Copyright 2020, Mid-America Regional Director of the AVA



FOR IMMEDIATE EXISTENTIAL EMERGENCIES  
PLEASE CALL 911

These walk directions and maps may only be used in conjunction with a signed American Volkssport Association athletic waiver. All other uses are prohibited.

Welcome to the Hoosier Hiker Year-Round Event in Winona Lake, Indiana, for 2020 which is Event Number MA20/Y0647.

- 1) After registering at the Winona Mercantile, retrace your steps out the front door, and TURN RIGHT. Follow the driveway South to its first intersection, which is Administration Boulevard.
- 2) CAUTIOUSLY cross Administration Boulevard and note the walking/bike path that runs adjacent and parallel to the street and canal. This the Heritage Trail segment of the Lake City Greenway. Proceed on the walking/bike path. The path is shared by walkers, runners and bike riders. Note the many quaint shops along the route.
- 3) Continue along the Lake City Greenway. CAUTIOUSLY cross any intersecting street along the way. As the Lake City Greenway enters the park, remain on the Lake City Greenway to its intersection with Park Avenue. Along the way to Park Avenue you will see restrooms to your right. The restrooms may be available. Just prior to the restrooms and to the right of the Buffalo (Bison) you will see a sidewalk leading up to the Park Office. Follow this sidewalk to the Park Office. Just before the Park Office you will see a Little Free Library (Charter #30625).
- 4) Return to the restrooms. At the rear of the restrooms you will see a very colorful bison.

**CHECKPOINT ONE: What is the name of the colorful bison?**

- 5) Passing the restrooms, continue along the trail to Park Avenue. CAUTIOUSLY cross Park Avenue and remain on the Lake City Greenway, which becomes a marked improved path through a large wooded area, to its terminus at Roy Street. This street is not marked at the point of the path terminus. At the path's terminus, which is a T-intersection you will be facing a neighborhood. Turn around at Roy Street and return along the Lake City Greenway.
- 6) Shortly after commencing the return along the Lake City Greenway, you will see two green distance signs. One shows one mile the Park.
- 7) Continue along the Lake City Greenway to its intersection with the Lake City Greenway Extension to Grace College. You will recognize the extension by the lengthy boardwalk on the right shortly after passing the Trailhead on Boys City Drive. **If you are doing 5 Km**, continue straight on the Greenway and proceed to Item #10 below.
- 8) Follow the extension to its terminus between Beta Residence Hall and the Encompass Residence Hall on the Grace College Campus. Then, turn around and retrace your route back to the Lake City Greenway main line. **HOWEVER, IF YOU OPT TO DO ONLY 10 KM**, PROCEED STRAIGHT THROUGH THE PARKING AREA, PASSING THE Dr. Dane

Copyright 2020, Mid-America Regional Director of the AVA



FOR IMMEDIATE EXISTENTIAL EMERGENCIES  
PLEASE CALL 911

These walk directions and maps may only be used in conjunction with a signed American Volkssport Association athletic waiver. All other uses are prohibited.

- Miller Science Complex, proceed to the Library and continue from Item #15 below.
- 9) Upon returning to the Lake City Greenway main line TURN RIGHT and continue along the Lake City Greenway man line.
  - 10) Upon returning to the intersection of the Greenway and Park Avenue, **IF YOU WISH TO DO THE 5 Km**, cautiously cross Park Avenue and TURN RIGHT. Continue through the Park along the Greenway and return to the Start/Finish Point at the Winona Mercantile.
  - 11) **IF YOU ARE DOING 12 Km**, TURN LEFT onto Park Avenue. Remain on Park Avenue as it curves into and becomes Lakeshore Drive, which also curves into Hamilton Street. Upon sighting the Hamilton Street sign on your right, TURN LEFT onto Hamilton.
  - 12) Proceed along Hamilton to its intersection with Cherry. TURN LEFT onto Cherry and proceed to it intersection with Park Avenue. TURN RIGHT on Park Avenue. Crossover Wyland Ditch, which is unmarked (except on the map). At the intersection of Park Avenue and Columbia TURN RIGHT onto Columbia and proceed to its intersection with Chestnut Street. TURN LEFT on Chestnut and proceed up the hill on Chestnut. Along the way, as you proceed up the hill, you will see a community park/picnic area to your right.
  - 13) Continue along Chestnut to its intersection with 9<sup>th</sup> Street. TURN RIGHT and proceed along 9<sup>th</sup> Street to its intersection with College Avenue. Along this portion of the route you will pass the Winona History Center and Westminster Hall, which has been the site of many fellowships since the days Billy Sunday. At the intersection of 9<sup>th</sup> and College cross College, and walk toward the yellow stone building, which is Mount Memorial Hall (it says Free Methodist Publishing on the front of the building). Follow the sidewalk to the building and then bear LEFT to proceed around the building. At the rear of the building you will see a street straight ahead. This is Kings Highway. CAUTIOUSLY cross Kings Highway and TURN RIGHT.
  - 14) Shortly thereafter, TURN LEFT to proceed past Indiana Hall on the Campus of Grace College. You are now definitely on college property and will see many of sights and sites relating to Grace College. Depending on when you do this event, you may find restrooms and water available in some campus buildings. Proceed through campus on the sidewalk passing McClain Hall on your left. Go STRAIGHT through the parking area. At the end of the parking area you will see a large building, which is Dr Dane Miller Science Complex. TURN LEFT on the sidewalk You are now on Beta Drive.
  - 15) After crossing Alpha Circle, continue STRAIGHT towards the large sunken

Copyright 2020, Mid-America Regional Director of the AVA



FOR IMMEDIATE EXISTENTIAL EMERGENCIES  
PLEASE CALL 911

These walk directions and maps may only be used in conjunction with a signed American Volkssport Association athletic waiver. All other uses are prohibited.

building to your front, which is the Library. Restrooms and water are available in the Library, when open.

**CHECKPOINT TWO: What is the name of the Library?**

- 16) As you approach the Library, TURN LEFT and proceed along the sidewalk headed toward the McClain Hall, which has the steeple. Upon reaching McClain Hall TURN RIGHT on the sidewalk that leads you back to Kings Highway, which is directly to your front. Upon reaching Kings Highway TURN RIGHT. Walk to the first intersection to your right the street is Wooster Road, to your left it is Seventh Street. CAUTIOUSLY cross the road and TURN LEFT to proceed along the sidewalk on Seventh Street.
- 17) At the intersection Seventh and Chestnut Streets TURN RIGHT and proceed along Chestnut. As you walk along Chestnut, you will encounter a number of majestic Victorian homes, many dating back to the early to mid-1900's After crossing Sixth Street you will see a large house on your left, which is 502 Chestnut Avenue.

**CHECKPOINT THREE: What is the name on the front of that house?**

- 18) Next to the Checkpoint is a double garage. Just past the garage you will see a public path. Take this path downhill and TURN LEFT on the FIRST sidewalk. The majestic homes atop the

hill will be to your left and the Park on your right. Continue along this sidewalk to its intersection with Twelfth Street. Just before the intersection you will notice the last house on your right. This was the residence of Billy Sunday. TURN RIGHT onto Twelfth Street and proceed to its intersection with Park Avenue.

- 19) TURN RIGHT onto Park Avenue and proceed along Park Avenue. Along the way, you will pass the Billy Sunday Museum, which is a scale model of the Billy Sunday Tabernacle that once stood at the spot for the early 1900's until recently. The Tabernacle was the scene of many old-time revival meetings, a major draw at the time. Along this portion of Park Avenue, you will also encounter many other noteworthy sites.
- 20) Upon reaching the Winona Condominiums, which are just up from the Winona Lake shoreline and are the last group of buildings prior to reaching the stoplight, TURN LEFT and CAUTIOUSLY cross Park Avenue. Upon reaching the far side of Park Avenue, which is the sidewalk nearest the lakeshore, TURN LEFT. Continue along the lakeside sidewalk on Park Avenue until you reach the Boathouse and return to the Start/Finish Point at the Winona Mercantile.

Copyright 2020, Mid-America Regional Director of the AVA



FOR IMMEDIATE EXISTENTIAL EMERGENCIES  
PLEASE CALL 911

These walk directions and maps may only be used in conjunction with a signed American Volkssport Association athletic waiver. All other uses are prohibited.

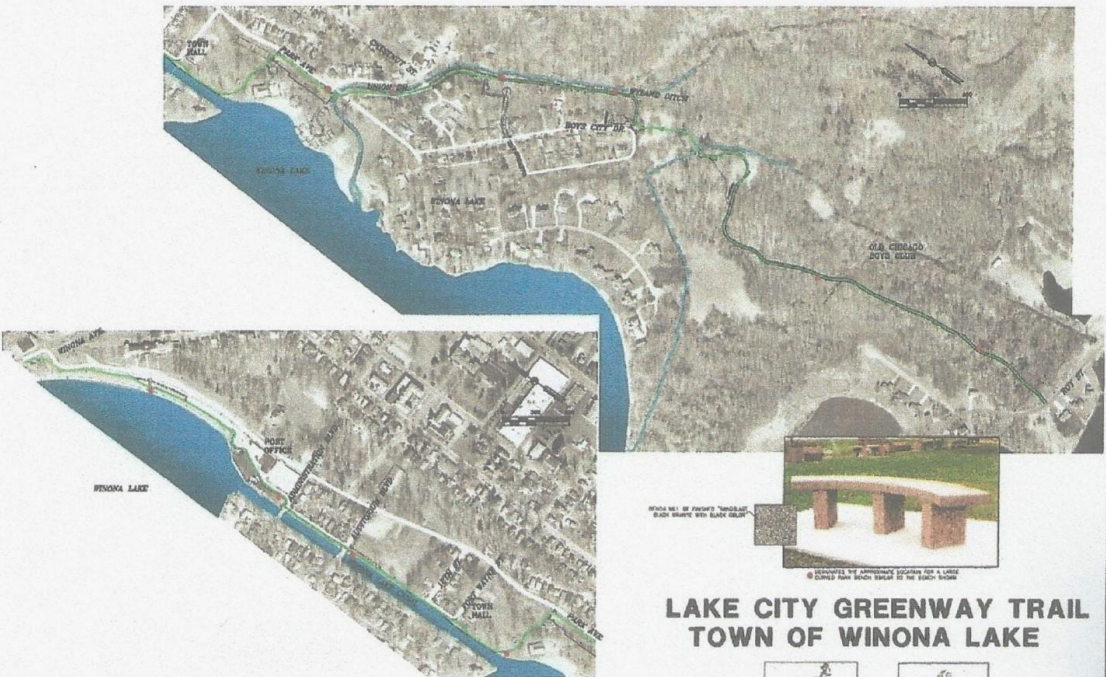


Copyright 2020, Mid-America Regional Director of the AVA



FOR IMMEDIATE EXISTENTIAL EMERGENCIES  
PLEASE CALL 911

These walk directions and maps may only be used in conjunction with a signed American Volkssport Association athletic waiver. All other uses are prohibited.



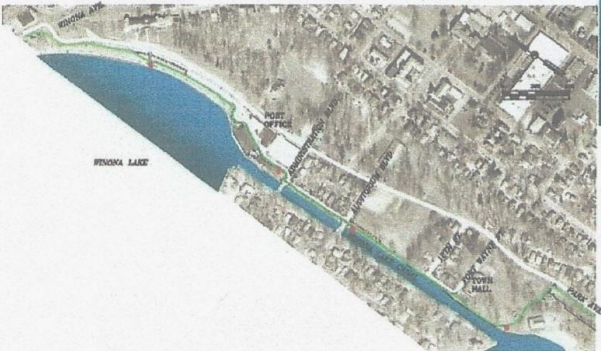
WINONA LAKE

PORT OFFICE

CROWN HALL

OLD CIRCULAR CITY HALL


WINDY CREEK



PORT OFFICE

CROWN HALL



WINDY CREEK



FINCH HAS 88 FEET OF "BENCHES" EACH BENCH WITH BUILT-IN SEAT

DESIGNED BY ARCHITECTURE DESIGNER JEN & LOREN © 2019 JEN & LOREN DESIGN

### LAKE CITY GREENWAY TRAIL TOWN OF WINONA LAKE



3000

3500

4500

LAKE CITY GREENWAY TRAIL

BASEBALL FIELD

TENNIS COURTS

SCALE BAR

NORTH ARROW

Copyright 2020, Mid-America Regional Director of the AVA



FOR IMMEDIATE EXISTENTIAL EMERGENCIES  
PLEASE CALL 911

These walk directions and maps may only be used in conjunction with a signed American Volkssport Association athletic waiver. All other uses are prohibited.

*10-KM*

# GRACE COLLEGE

## Campus Map

*10-KM*

1. Lamp Post Residence Hall

2. CE National

3. East Hall

4. Marahan Orthopaedic Capital Center

5. Alpha Residence Hall

6. Morgan Library Learning Center

7. Philathea Hall

8. Jazzman's Café and Bakery

9. Office of Information Technology

10. Dr. Dane A. Miller Science Complex

11. The Lodge Residence Hall

12. Beta Residence Hall

13. Bela Intramural Field

14. Encompass Residence Hall

15. Kent Residence Hall

16. Omega Residence Hall

17. McClain Hall

18. Academic Affairs Office

19. Advancement Office

20. Campus Safety

21. Office of the President

22. Indiana Residence Hall

23. Business Office

24. Financial Aid Office

25. Office of the Registrar

26. Student Affairs Office

17. Kauffman Hall and Gamma C

18. Physical Plant

19. Gordon Health & Wellness Center

20. Campus Store

21. Health and Counseling Center

22. Marketing Office

23. William Male Center for Seminary and Graduate Counseling

Copyright 2020, Mid-America Regional Director of the AVA



FOR IMMEDIATE EXISTENTIAL EMERGENCIES  
PLEASE CALL 911

These walk directions and maps may only be used in conjunction with a signed American Volkssport Association athletic waiver. All other uses are prohibited.

12-KM

# GRACE COLLEGE

## Campus Map

12-KM

1. Lamp Post Residence Hall  
2. CE National  
3. East Hall  
4. Manahan Orthopaedic Capital Center  
5. Alpha Residence Hall  
Alpha Dining Commons  
6. Morgan Library Learning Center  
7. Philathea Hall  
Jazzman's Café and Bakery  
Office of Information Technology

8. Dr. Dane A. Miller Science Complex  
9. The Lodge Residence Hall  
10. Beta Residence Hall (*Turn Through!*)  
11. Beta Intramural Field  
12. Encompass Residence Hall  
13. Kent Residence Hall  
14. Omega Residence Hall  
15. McClain Hall  
Academic Affairs Office  
Advancement Office  
Campus Safety  
Office of the President

16. Indiana Residence Hall  
Business Office  
Financial Aid Office  
Office of the Registrar  
Student Affairs Office  
17. Kaufman Hall and Gamma C  
18. Physical Plant  
19. Gordon Health & Wellness Center  
Campus Store  
Health and Counseling Center  
Marketing Office  
20. William Male Center for Seminary and Graduate Counseling

21. Mount Memorial Hall  
Admissions Office  
Post Office  
22. Lancer Lofts Residence Hall  
23. Westminster Residence Hall  
SubConnection  
Westy Grille  
24. Winona Heritage Room  
25. Miller Athletic Complex  
26. Boyer Residence Hall

Copyright 2020, Mid-America Regional Director of the AVA



FOR IMMEDIATE EXISTENTIAL EMERGENCIES  
PLEASE CALL 911