

HILLSBORO – Rock Creek Trail – YRE 818

This is the cover page for the Online Start Box for this Cedar Milers Event

These walking directions and maps may only be used in conjunction with a signed American Volkssport Association athletic waiver. All other uses are prohibited. For emergencies contact 911. Walk owner is Dan Webster and he can be reached at 971-221-4994.

INTRODUCTION

Thank you for participating in this Cedar Milers event. Our goal is to make this a memorable walk for you. If there are any improvements or suggestions you have, please send them to the POC email. We do ask that if any unforeseen construction or obstacles are encountered during the walk that you also contact us so we can update the materials. If there are any new challenge sightings or if a listed challenge is no longer present, please contact us so we can update the listing information for all future walkers.

DRIVING DIRECTIONS

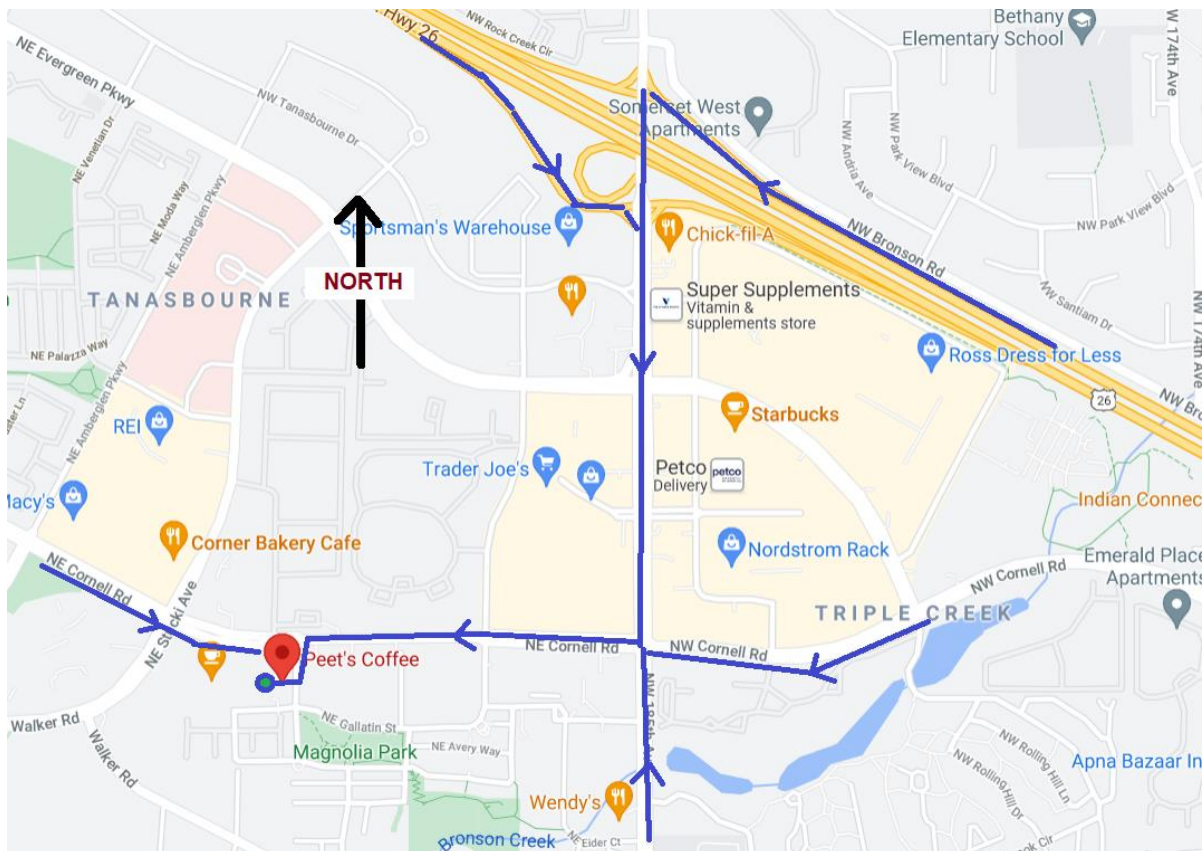
Address 10150 NE Cornell Rd, Hillsboro, OR 97124

GPS 45.53367, -122.875477 PLUS CODE: G4MF+FV Hillsboro, Oregon

DESCRIPTION

From Hwy-26, take Exit 64 and turn South on NW 185th Ave. RIGHT on NE Cornell Rd. From 185th Ave, heading North, LEFT on NE Cornell Rd. Heading East on NE Cornell Rd, turn LEFT at Traffic Light at NE 102nd Ave, just before Jared's Jewelry and then first RIGHT into Parking Lot. Park away from Peet's in the general lot.

Restrooms: At Peet's Coffee if available; Seasonal in Orchard Park and Orenco Nature Park; Whole Foods



HILLSBORO – Rock Creek Trail – YRE 818

This is the cover page for the Online Start Box for this Cedar Miler Event

Walk Completion and Credit: Please use either the Online Start Box (OSB) or Physical Start Box (PSB) to register and complete the event. Do NOT mix and match, for example, by registering using the OSB then completing your event using the PSB nor signing the PSB log sheet. The sponsoring club only receives credit for an OSB participation when an OSB registration has been completed online by entering your participation date, distances, and any special programs using the OSB.

Be sure to log back into the OSB system to finish/complete your online registration after doing the event. The OSB system does not deduct any event fee from a participant's Event Bank until they have submitted event completion info including the event was walked, the distance walked, and the selection of applicable special programs that person is participating in. (Nevertheless, a fee of \$2 for a downloaded PDF is deducted from the user's Event Bank when the PDF is downloaded. Later, any PDF fees are credited back to a user's Event Bank when he/she submits the event completion info as a paying for credit participant. Note, however, the \$2 coupon for the downloaded PDF will expire in 60 days.)

Text © 2023 Cedar Milers Volkssport Club



EMERGENCY: 911
NON-EMERGENCY:
POINT OF CONTACT: Dan Webster 971-221-4994

HILLSBORO – Rock Creek Trail – 818 YR – 10k – 1A

These instructions may be used only upon registration at a currently sanctioned IVV/AVA Event

1. Exit Peet's Coffee through **West** Door and continue through parking lot to Whole Foods Market.
2. **RIGHT** down stairs to NE Cornell Rd
3. **LEFT** on NE Cornell Rd crossing straight at the first light; NE Stucki Ave
4. **LEFT** at the second light, before the Heritage bank; NE Amberglen Pkwy
5. **CONTINUE** on NE Amberglen Pkwy as it curves right and changes name to NE Walker Rd, crossing NE John Olsen Ave.
6. **LEFT** on sidewalk into Orchard Park
Sidewalk curves right passing Restrooms (Open: Apr-Oct)
7. **LEFT** on paved park pathway at water fountain
8. **LEFT** at next "T" on paved pathway
9. **CONTINUE** on paved pathway as it curves right to a boardwalk along Rock Creek and wetlands
10. **RIGHT** at first intersection onto another boardwalk/bridge section
11. **CROSS** Boardwalk/bridge and continue up paved pathway, keeping **LEFT** to exit the park.
12. **PASS** by Rock Creek Trailhead playground and **CROSS** another boardwalk/bridge.
13. **CROSS** NE Trail Walk Dr.
14. **CROSS and RIGHT** on NE Wilkens St.
15. **LEFT** on NE Cornelius Pass Rd. to NE Quatama St
16. **RIGHT and CROSS** NE Cornelius Pass Rd. to NE 76th Ave.
17. **RIGHT** on NE 76th to NE Prefontaine St
18. **RIGHT** on NE Prefontaine St, staying on right side, which turns Left as NE 77th Ave
19. **CONTINUE** to end of 77th Ave and the Rock Creek Trail
20. **LEFT** on this Main Pathway, crossing the large Bridge into the Orenco Woods Park.
21. At next "Y" intersection, take the **LEFT** fork, passing the Apple structure and Picnic Area on your right.
22. **Continue** to intersection of NE 71st Ave & NE Dogwood St.
23. **CROSS and RIGHT** on NE 71st Ave.
24. After Passing the School Entrance, use the Crosswalk to take a **RIGHT**, back into Orenco Woods Park
25. **CONTINUE** on Pathway towards the Restrooms.
26. **LEFT** on Asphalt pathway toward and past Malcom MacDonald House.
27. **CONTINUE** on asphalt trail and then **LEFT** on main pathway, back over the Main Bridge
28. **Immediately after Crossing the Bridge**, Exit the park on the short path on your **RIGHT** to NE Owens St. (no sign)

Text © 2023 Cedar Milers Volkssport Club



EMERGENCY: 911
NON-EMERGENCY:
POINT OF CONTACT: Dan Webster 971-221-4994

HILLSBORO – Rock Creek Trail – 818 YR – 10k – 1A

These instructions may be used only upon registration at a currently sanctioned IVV/AVA Event

29. **LEFT** on NE Owens St. to NE 76th Ave.
30. **RIGHT** on NE 76th Ave to NE Shorter St.
31. **LEFT** on NE Shorter St. to NE 77th Ave
32. **RIGHT** on NE 77th Ave which curves Right as NE Prefontaine St.
33. **LEFT** at NE 76th St to NE Quatama St.
34. **LEFT** on NE Quatama St. to NE Cornelius Pass Rd.
35. **CROSS and LEFT** on NE Cornelius Pass Rd.
36. **CONTINUE** to NE Cherry Dr.
37. **RIGHT** on NE Cherry Dr. to small, trailhead Park.
38. **Pass** through Park and take **LEFT** on Rock Creek Trail
39. Enter Orchard Park and at first Intersection, take **LEFT** (entering Frisbee Golf Area)
40. **PASS** boardwalk viewing area on your right before heading down slope.
41. **LEFT** on pathway up toward the Restrooms you passed earlier.
42. **RIGHT** on sidewalk past the Restrooms and curve left to exit the Park.
43. **RIGHT** on NE Walker Rd for a short distance.
44. **CROSS** NE Walker Rd at crosswalk to Rock Creek Trail.
45. **CONTINUE** on Rock Creek Trail to NE Cornell Rd.
46. **RIGHT** on NE Cornell Rd
47. **CONTINUE** on NE Cornell Rd back to the Stairs to Whole Foods Market.
48. **UP** the stairs and back to Peet's Coffee to FINISH.
49. **OPTION 1k:** Leave Peet's Coffee by the North Door and turn **RIGHT** to NE 102nd Ave. **LEFT** on NE 102nd Ave to NE Cornell Rd. **RIGHT** on NE Cornell Rd. to NE 106th Ave. Noodle World Jr. is across the street. **RIGHT** on NE 106th Ave. This curves to the right and become NE Gallatin St. **CONTINUE** to NE 102nd Ave. **RIGHT** on NE 102nd Ave to **RETURN** to Peet's Coffee.

Thank you for walking this Year-Round. We have local YREs in Beaverton, W. Portland, Hillsboro, Forest Grove, Tigard, and Sherwood. We also provide walks in Arlington, Condon, Heppner, John Day, Vale, Umatilla, and Irrigon.

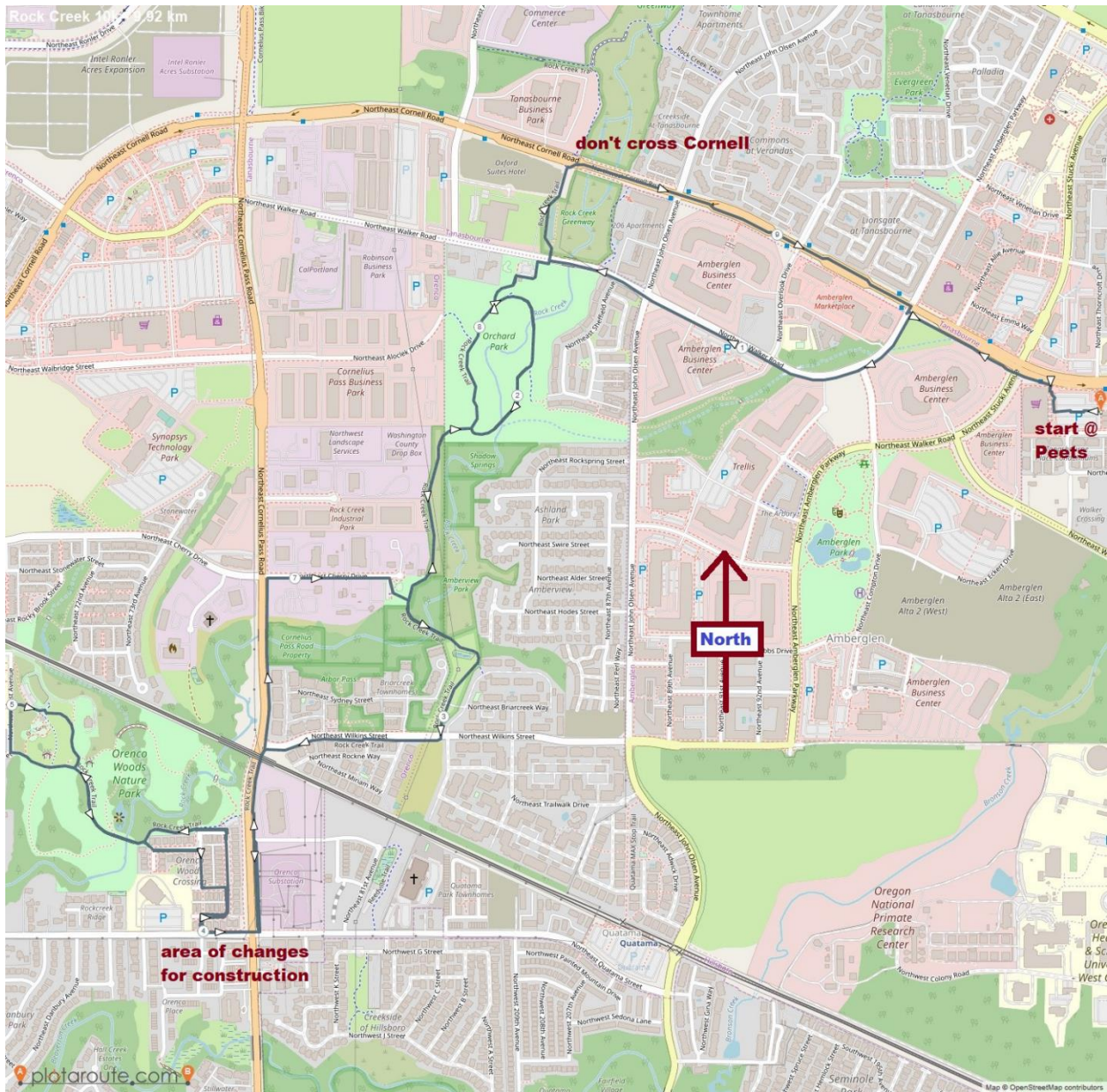
Text © 2023 Cedar Milers Volkssport Club



EMERGENCY: 911
NON-EMERGENCY:
POINT OF CONTACT: Dan Webster 971-221-4994

HILLSBORO – Rock Creek Trail – 818 YR – 10k – 1A

These instructions may be used only upon registration at a currently sanctioned IVV/AVA Event



Text © 2023 Cedar Milers Volkssport Club



EMERGENCY: 911
NON-EMERGENCY:
POINT OF CONTACT: Dan Webster 971-221-4994

www.cedarmilerswalking.club

cedarmilerswalkingclub@gmail.com

HILLSBORO – Rock Creek Trail – 818 YR – 6k – 1A

These instructions may be used only upon registration at a currently sanctioned IVV/AVA Event

1. Exit Peet's through **West** Door and continue through parking lot to Whole Foods Market.
2. **RIGHT** down stairs to NE Cornell Rd
3. **LEFT** on NE Cornell Rd crossing straight at the first traffic light; NE Stucki Ave
4. **LEFT** at the second light without crossing, before the Heritage Bank; NE Amberglen Pkwy.
5. **CONTINUE** on NE Amberglen Pkwy as it curves right (**1K after curve**) and changes name to NE Walker Rd.
6. **CROSS** NE John Olsen Ave continuing on NE Walker Rd.
7. At Crosswalk before Orchard Park, Use Flashing Lights to Cross **RIGHT** onto Rock Creek Trail to NE Cornell Rd
8. **CROSS** NE Cornell Rd at pedestrian crosswalk/signal to continue on Rock Creek Trail
9. **CONTINUE** on boardwalk (**2k**) through wetlands curving right then left, then crossing Rock Creek bridge and curving left on pathway.
10. **LEFT** at "Y" keeping wetlands & Rock Creek on left and apartments on right (small dog park on right)
11. Curve left then right and uphill to end of pathway at NE Evergreen Pkwy.
12. **RIGHT** onto sidewalk along NE Evergreen Pkwy
13. **CONTINUE** on NE Evergreen Pkwy (**3k**) to SW 185th Ave. (**4k** past NE Stucki Ave.)
14. **CROSS** and **CONTINUE** to next Traffic Light, NE Town Center Dr.
15. **CROSS** and **RIGHT** on NE Town Center Dr to 3-way Stop Intersection. Traffic from the Right (185th) does not have a Stop Sign.
16. **CAREFULLY** cross street at the intersection and **RIGHT** again to cross the street to SW 185th Ave., passing in front of Urgent Care.
17. **CROSS** and **LEFT** on SW 185th Ave (**5k**) to NE Cornell Rd.
18. **RIGHT** on NE Cornell Rd. to next traffic light, NE 106th Ave.
19. **LEFT** to CROSS NE Cornell Rd, continuing on NE 106th Ave.
20. NE 106th Ave curves **RIGHT** and changes to NE Gallatin St.
21. **CONTINUE** past Magnolia Park to NE 192nd Ave.
22. **RIGHT** to Cross NE Gallatin St and then **LEFT** to Cross NE 102nd Ave.
23. **RIGHT** on NE 102nd Ave. to RETURN to Peet's Coffee.

Thank you for walking this Year-Round. We have several YREs in Beaverton, W. Portland, Hillsboro, Forest Grove, Tigard, and Sherwood. We also provide walks in Irrigon, Umatilla, Heppner, John Day, Vale, Condon, and Arlington.

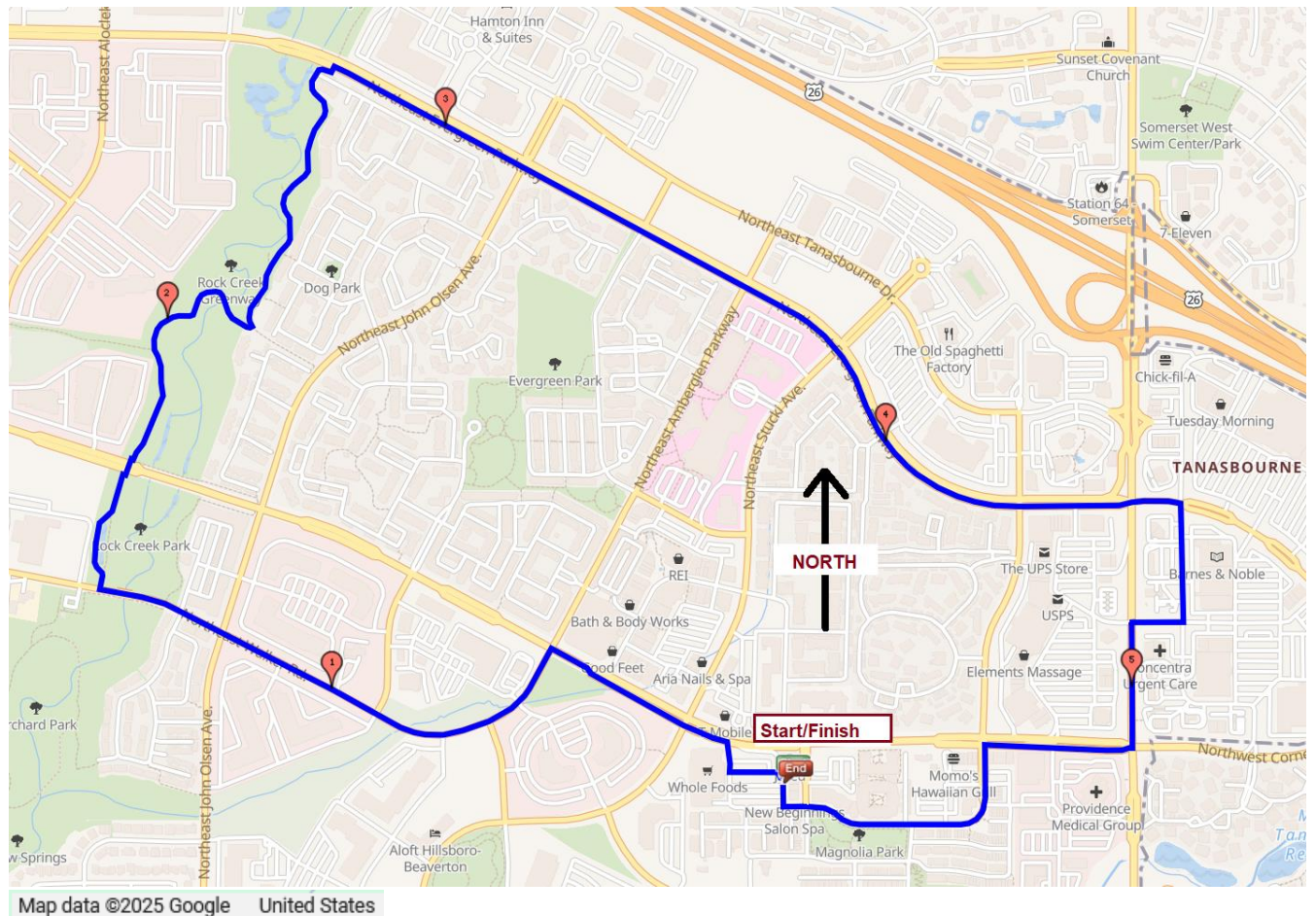
Text © 2023 Cedar Milers Volkssport Club



EMERGENCY: 911
NON-EMERGENCY:
POINT OF CONTACT: Dan Webster 971-221-4994

HILLSBORO – Rock Creek Trail – 818 YR – 6k – 1A

These instructions may be used only upon registration at a currently sanctioned IVV/AVA Event



Text © 2023 Cedar Milers Volkssport Club



EMERGENCY: 911
NON-EMERGENCY:
POINT OF CONTACT: Dan Webster 971-221-4994

www.cedarmilerswalking.club

cedarmilerswalkingclub@gmail.com