

Instructions for
Kenton Butcher Town to New Columbia, Y-0847
Portland, OR
2 x 5kms rated 1A, 10km rated 1B
(15 or 20km combinations available)

Walk Start Location: Fred Meyer Store, 7404 N Interstate Ave, Portland, OR 97217
GPS Coords: 45.57593, -122.68088.

Driving Directions: I-5 NORTHBOUND: (Exit 305B Lombard West Exit) RIGHT on Lombard (West) a Short distance to the Fred Meyer Parking Lot on LEFT. I-5 SOUTHBOUND: (Exit 304 Rosa Parks Way) Right on Rosa Parks Way to Interstate. Right on Interstate to Fred Meyer Entrance on your Right, just before the Traffic Light at Lombard St.

Park: Use parking spots away from the stores.

Restrooms: Available in the Fred Meyer and Kenton Park.

Walk Completion and Credit: Be sure to log back into the OSB system to finish/complete your online registration after doing the event. The OSB system does not deduct any event fee from a participant's Event Bank until they have submitted event completion info including the event was walked, the distance walked, and the selection of applicable special programs that person is participating in. (Nevertheless, a fee of \$2 for a downloaded PDF is deducted from the user's Event Bank when the PDF is downloaded. Later, any PDF fees are credited back to a user's Event Bank when he/she submits the event completion info as a paying for credit participant. Note, however, the \$2 coupon for the downloaded PDF will expire in 60 days.)

"Please use either the Online Start Box (OSB) or Physical Start Box (PSB) to register and complete the event. Do NOT mix and match, for example, by registering using the OSB then completing your event using the PSB nor signing the PSB log sheet. The sponsoring club only receives credit for an OSB participation when an OSB registration has been completed online by entering your participation date, distances, and any special programs using the OSB."

"These maps and directions may only be used in conjunction with a signed American Volkssport Association athletic waiver. All other uses are prohibited."

Copyright 2021, Columbia River Volkssport Club. Applies to all directions and maps.

For emergencies contact 911. Walk owner is Ed Hainline at 360-921-1909.

Kenton

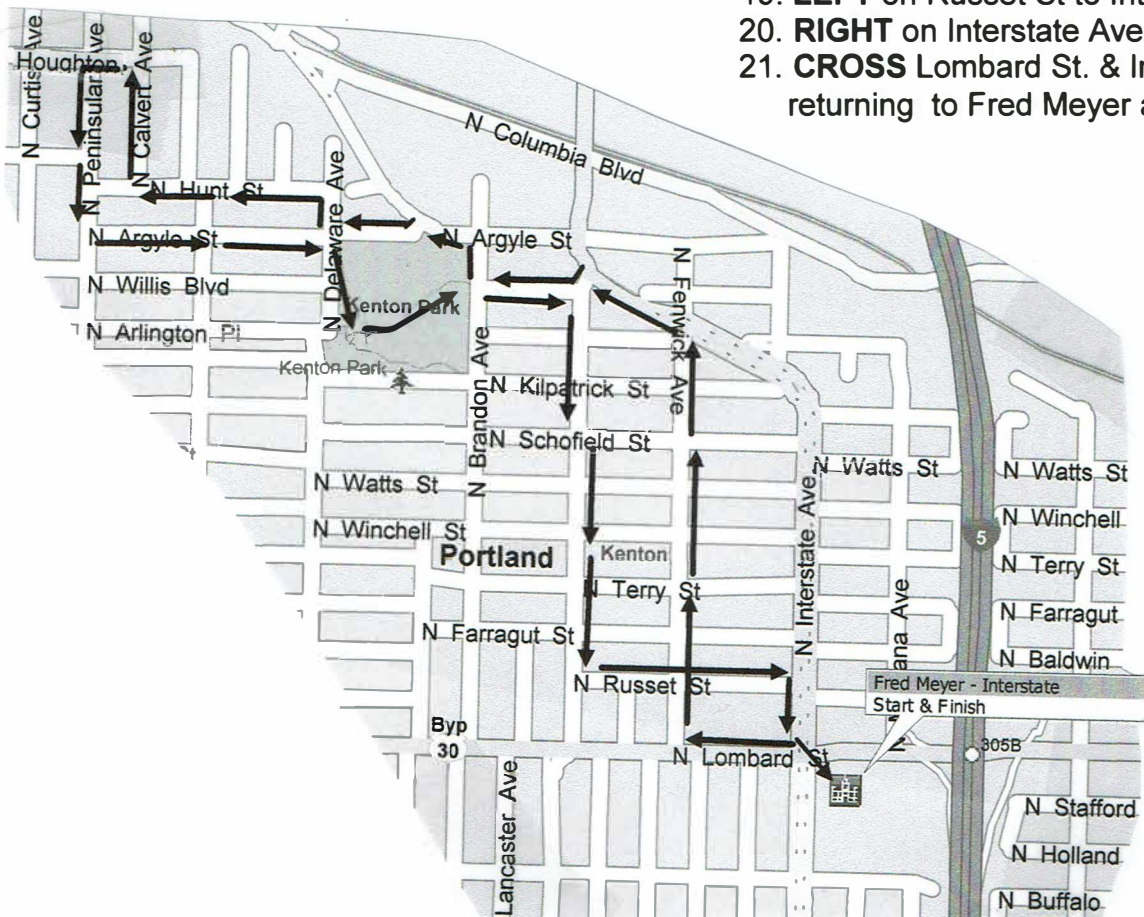
5 km - Rated 1A

AVA Challenges: City Park & Ports

Walk Oregon Challenges: 2020 (Palms, Parks, Playgrounds, Railroad, Salon, & Statue)

2019 (Nuts Noodles & Nurseys))

1. **EXIT** Fred Meyer **LEFT** to Interstate Ave.
2. **CROSS** Interstate and Lombard **LEFT** on Lombard St. 1 block to Fenwick Ave.
3. **RIGHT** on Fenwick Ave. (1 km @ Kilpatrick) to Interstate Ave.
4. **LEFT** on Interstate Ave. to Denver Ave.
5. **CROSS** Denver Ave and **LEFT** about 20 meters to Willis Blvd.
6. **RIGHT** on Willis Blvd. to Brandon Ave.
7. **RIGHT** on Brandon Ave. to Argyle St.
8. **LEFT** on Argyle St short distance then bear **LEFT** staying on Argyle St. to Delaware Ave. (2 km)
9. **RIGHT** on Delaware to Hunt St.
10. **LEFT** on Hunt St. to Calvert Ave
11. **RIGHT** on Calvert Ave. to Houghton St.
12. **LEFT** on Houghton St. to Peninsula Ave.
13. **CROSS & LEFT** on Peninsula Ave. to Argyle St.
14. **LEFT** on Argyle St. walking on right side of street to Delaware Ave. (3.1 km)
15. **CROSS** Delaware Ave. and enter Kenton Park on trail going to your right. Restrooms
16. **CONTINUE** on trail to junction just before restrooms then take the trail on left going diagonally to the **LEFT** to Brandon Ave.
17. **CROSS** Brandon Ave. continuing 1 block to Denver Ave.
18. **RIGHT** on Denver Ave. to Russet St.
19. **LEFT** on Russet St to Interstate Ave.
20. **RIGHT** on Interstate Ave. to Lombard St.
21. **CROSS** Lombard St. & Interstate Ave. returning to Fred Meyer and finish. (5.1 km)



CRVC Thank You
For walking this walk

Emergency Call 911
POC: Ed 360-921-1909

Directions Copyright Kenton5km© 2017 CRVC instructions may only be used in conjunction with a signed AVA Waiver. All other uses prohibited.

Kenton (East)

5 km – Rated 1A

1. **EXIT** Fred Meyer turn **RIGHT** to corner of building and turn **RIGHT** around corner of N. Montana Ave. (**Unmarked**) to N. Buffalo St (1 block)
2. **CROSS & RIGHT** on N. Buffalo St (1 block) to N. Maryland Ave.
3. **LEFT** on N. Maryland Ave to N. Rosa Parks Way.
4. **LEFT** on N. Rosa Parks Way to the traffic light.
5. **CROSS & LEFT** at N. Rosa Parks Way to walk over I-5 Freeway to N. Michigan Ave.
6. **RIGHT** on N. Michigan Ave to N. Killingsworth St.
7. **LEFT** on N. Killingsworth Ave to N. Commercial Ave. (Across the street is Multnomah County Library).
8. **RIGHT & CROSS** N. Killingsworth Ave.
9. **LEFT** on N. Killingsworth Ave.
10. **IMMEDIATE RIGHT** on N. Commercial Ave (walking past the McMenamins Chapel Pub) (1 block).
11. **LEFT** on N. Emerson St (1 block) to N. Haight Ave.
12. **LEFT** on N. Haight Ave (1 block) to N. Killingsworth Ave.
13. **LEFT** on N. Killingsworth Ave (1 block) to N. Commercial Ave.
14. **RIGHT & CROSS** N. Commercial Ave and continue on N. Commercial Ave to N. Ainsworth St.
15. **CROSS & LEFT** on N. Ainsworth St to the **N. Borthwick St** sign in the middle of the block.
16. **RIGHT** on path to brick and low stone fence.
17. **RIGHT** down the ramp, circle the fountain area and go back up to the area where you came down to return to N. Ainsworth St.
18. **RIGHT** on N. Ainsworth St to N. Albina Ave.
19. **RIGHT** on N. Albina Ave to N. Rosa Parks Way.
20. **LEFT** on N. Rosa Parks Way to crossover the I-5 freeway to traffic light.
21. **CROSS** the frontage road and **RIGHT** to **CROSS** N. Rosa Parks Way.
22. **CONTINUE STRAIGHT** on N. Montana Ave (using sidewalk).
23. **LEFT** on N. Buffalo St.
24. **QUICK RIGHT to Continue** on N. Montana Ave (**Unmarked**).
25. **Walk alongside the Fred Meyer store** to the end of the building.
26. **LEFT** at the end of the building to return to the Finish.

CRVC Thanks You For
Walking This Walk

Emergency Call 911
POC - Ed 360-921-1909

2021 Kenton 5 km



Copyright © and (P) 1988–2012 Microsoft Corporation and/or its suppliers. All rights reserved. <http://www.microsoft.com/streets/>
 Certain mapping and direction data © 2012 NAVTEQ. All rights reserved. The Data for areas of Canada includes information taken with permission from Canadian authorities, including: © Her Majesty the Queen in Right of Canada, © Queen's Printer for Ontario. NAVTEQ and NAVTEQ ON BOARD are trademarks of NAVTEQ. © 2012 Tele Atlas North America, Inc. All rights reserved. Tele Atlas and Tele Atlas North America are trademarks of Tele Atlas, Inc. © 2012 by Applied Geographic Solutions. All rights reserved. Portions © Copyright 2012 by Woodall Publications Corp. All rights reserved.

Kenton: Butcher Town to New Columbia

Rated 1B, 10km

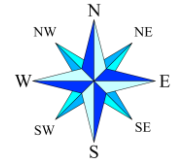
1. From the Start Point, LEFT to Interstate Avenue.
2. RIGHT on the sidewalk to Lombard St. CROSS Lombard St and then LEFT to CROSS Interstate Ave. CONTINUE on Lombard St.
3. RIGHT onto Fenwick Ave.
4. LEFT onto Russet St.
5. RIGHT onto Denver Ave. [The house at 7807 is on the National Historic Register and the area between Watts St and Willis Blvd is on the National Register of Historic Places as the Kenton Commercial Historic District.]
6. CONTINUE on Denver Ave, past the Paul Bunyan statue, a relic of Oregon's centennial celebration in 1959, to Interstate Ave.
7. CROSS Interstate Ave and the MAX tracks.
8. LEFT to Argyle St. CROSS Argyle St.
9. LEFT to cross MAX tracks.
10. IMMEDIATE RIGHT onto sidewalk to cross the viaduct, constructed in 1928. Stay on its right side as the viaduct passes over industrial buildings and the Columbia Slough.
11. At Schmeer Rd, CROSS Interstate Ave, then RIGHT to follow signs to the Columbia Slough Trail.
12. CONTINUE west almost 3km past Heron Lakes Golf Course and walking under a railroad overpass.
13. To the north is the treatment lagoon for the Columbia Boulevard Wastewater Treatment Plant. Turn LEFT here to cross back over the slough on the pedestrian bridge.
14. Follow the asphalt trail around to the left. Notice the wildlife themed art. CONTINUE on the path until the Visitors Center. **Restrooms.**
15. LEFT to cross railroad tracks, then RIGHT in crosswalk to Columbia Ct. (not marked).
16. LEFT on Portsmouth Ave. CROSS Columbia Blvd. at the light.
17. LEFT on asphalt pathway that parallels Columbia Blvd.
18. RIGHT onto Fiske Ave (the first street).
19. LEFT onto Fessenden St.
20. RIGHT onto Newman Ave.
21. LEFT onto Trenton St. It will curve to the right and become Alaska St. NOTE the large community garden on the left.
22. VEER RIGHT staying on Alaska St when dividing at the "Y" with Alaska Pl. Alaska St will become Houghton St.
23. At Trenton Park, continue in the crosswalk into the park and then continue on the sidewalk on Houghton St.
24. Houghton St will curve to the right and become Burrage Ave. A community garden on Houghton on the left.
25. Continue on Burrage Ave to Hunt St.
26. LEFT onto Hunt St.
27. RIGHT onto Delaware Ave.
28. Enter Kenton Park and follow the asphalt path that runs along the outside of the park. **Restrooms.**
29. Exit Kenton Park at the corner of Brandon Ave and Kilpatrick St.
30. RIGHT onto N Brandon Ave.
31. LEFT onto N Schofield St.
32. RIGHT on N Interstate Ave and return to the Start/Finish.

Thank you for joining us for a CRVC Walk. We hope you enjoyed it.

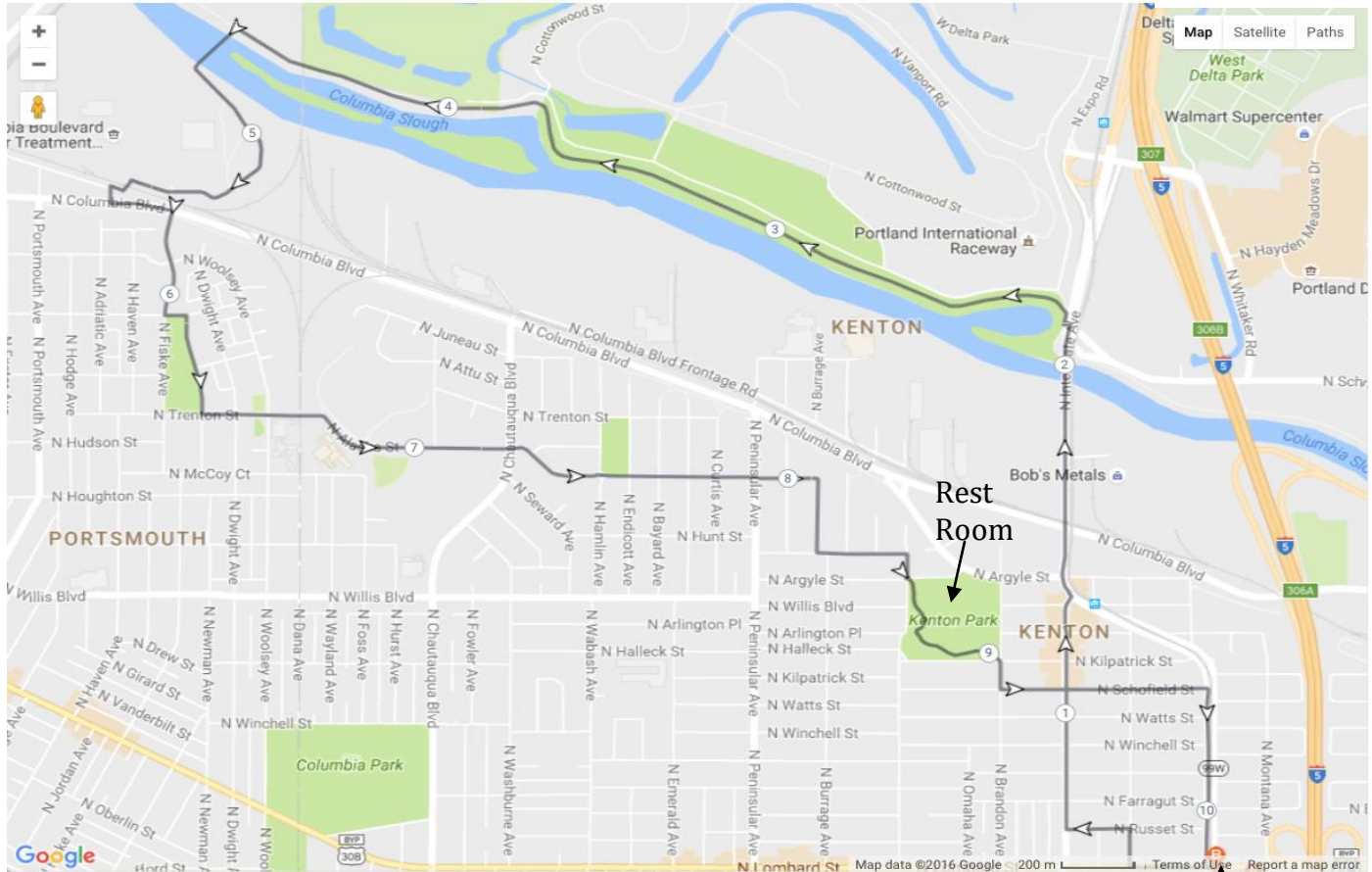
Instructions © 2016 Columbia River Volkssport Club (8/2016)
POC Ed Hainlne 360-921-1909 Emergency Phone: 911
This map and directions may only be used in conjunction with a signed American Volkssport Association liability waiver. All other uses are prohibited

Kenton: Butcher Town to New Columbia

Rated 1B, 10km



plotaroute.com - Kenton Again 10km (10.248 km)



S/F: Fred Meyer Store
7404 N Interstate Ave

Kenton: Butcher Town to New Columbia

Rated 1B, 10km

NOTES:

Walk Description: The Kenton area was Portland's "company town," built by Swift Meat Packing Company for meatpacking, stockyards, and planned residential. We will walk through this historic portion of the city, down into the area that once was Vanport, a temporary housing community built to house the influx of shipyard workers during World War II. Vanport was destroyed during a 1948 flood. Columbia Villa was also built as housing for World War II shipyard workers. After the war, it became a public housing site. The houses and infrastructure fell into disrepair in the 1990s. The city, with the help of a grant, bulldozed Columbia Villa in 2003 and in 2005 the New Columbia community was born. Explore these areas while also delighting in quirky local, independently owned businesses, wildlife, a nature walk, and several parks.

Special Programs:

AVA

- Bridges
- City Park
- Honoring Our Flag
- Make a Wish/Fountains
- National Registry of Historic Places
- Points of Reference
- US Post Offices
- Walking America's Ports of Call
- Walking the USA
- You'll Never Walk Alone

OTSVA

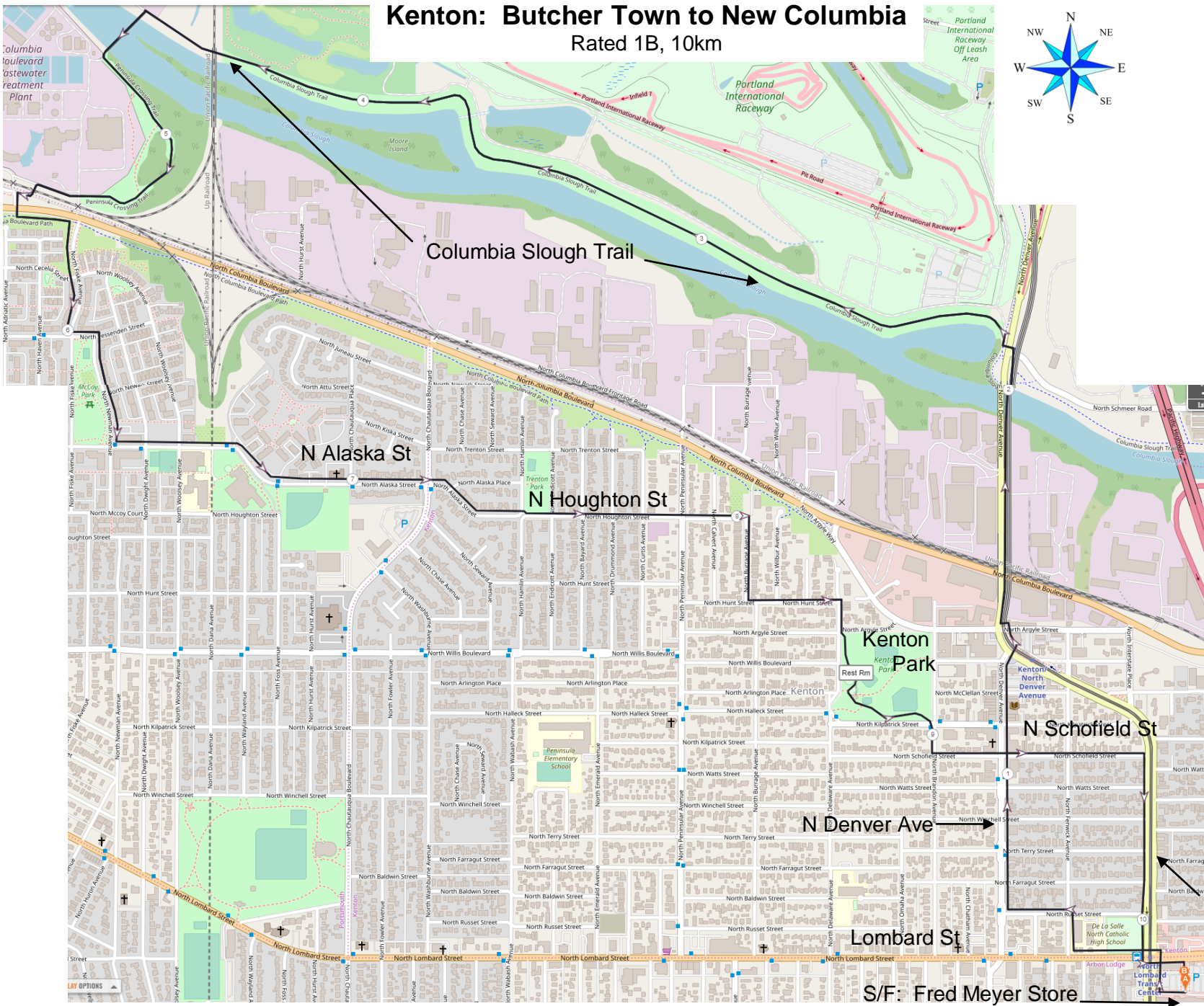
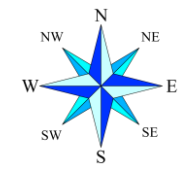
- Antique Shops
- Banks
- Barber Shops
- Bicycle Shop
- Entertainment
- Fire House
- Gardens
- High School
- Historic Homes
- Hotels
- Klubs
- Landmarks
- Libraries
- Water Treatment Plant
- Watering Holes
- Waterways

ESVA

- Womb to Tomb (school, church)
- Restaurants

Kenton: Butcher Town to New Columbia

Rated 1B, 10km



Interstate Ave

S/F: Fred Meyer Store
7404 N Interstate Ave