

Ann Arbor – Argo Walks – Y0849

Table of Contents

Driving Directions

Additional Information

6k Walk Directions

6k Map

10k Walk Directions

10k Map

Ann Arbor – Argo Follow Up Information

Driving Directions to the Ann Arbor – Argo Park Start Point

1. From M14/US 23 Bus N take exit 4 for Barton Rd.
2. Left on Barton Rd (.5 miles) then Right on Pontiac Trail. (.7 Miles).
3. Right on Longshore Dr. Continue to bottom of hill and river. You will see Argo Park's Parking Area. This is the start point. GPS coordinates are 42.29211, -83.74402.

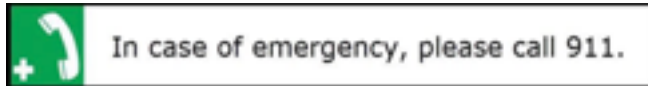
Additional Information for the Ann Arbor 6k and 10k Walks

- This event may be walked from April 1st through December 31th.
- Trail Description: Rated: 2A. The 6k and 10k routes include paved roads and trails. Walks include Argo Park and downtown Ann Arbor. There are restaurants near Kerrytown and near the Amtrak station.
- Restrooms are available at the start point, in the Amtrak station and in the restaurants downtown.
- Everyone is welcome. This event is sanctioned by the American Volkssport Association – America's Walking Club (AVA), a member of the International Federation of Popular Sports (IVV). It counts towards the acquisition of IVV Achievement Credit. No awards.
- Pets are not allowed. Strollers and wheelchairs are allowed. There are hills and many street crossings.
- Special Programs: "Walking the USA A-Z". "Great Lakes, Great Fun...". Walking with America's Veterans, Rockin' Around the Clock.
- Both the 6k and 10k routes begin and end at Argo Park.
- These walk directions and maps may only be used in conjunction with a signed American Volkssport Association athletic waiver. All other uses are prohibited.
- For additional information about this event contact: Eunice Bottorff, (734) 904-0235, a2ebmi@gmail.com

ANN ARBOR MI – ARGO PARK 6k DIRECTIONS

Washtenaw Wanderers Volkssporting Club©2022

These walk directions and maps may only be used in conjunction with a signed American Volkssport Association athletic waiver. All other uses are prohibited. If you have a question about the instructions, call Eunice Bottorff at 734-904-0235.



Special Programs:

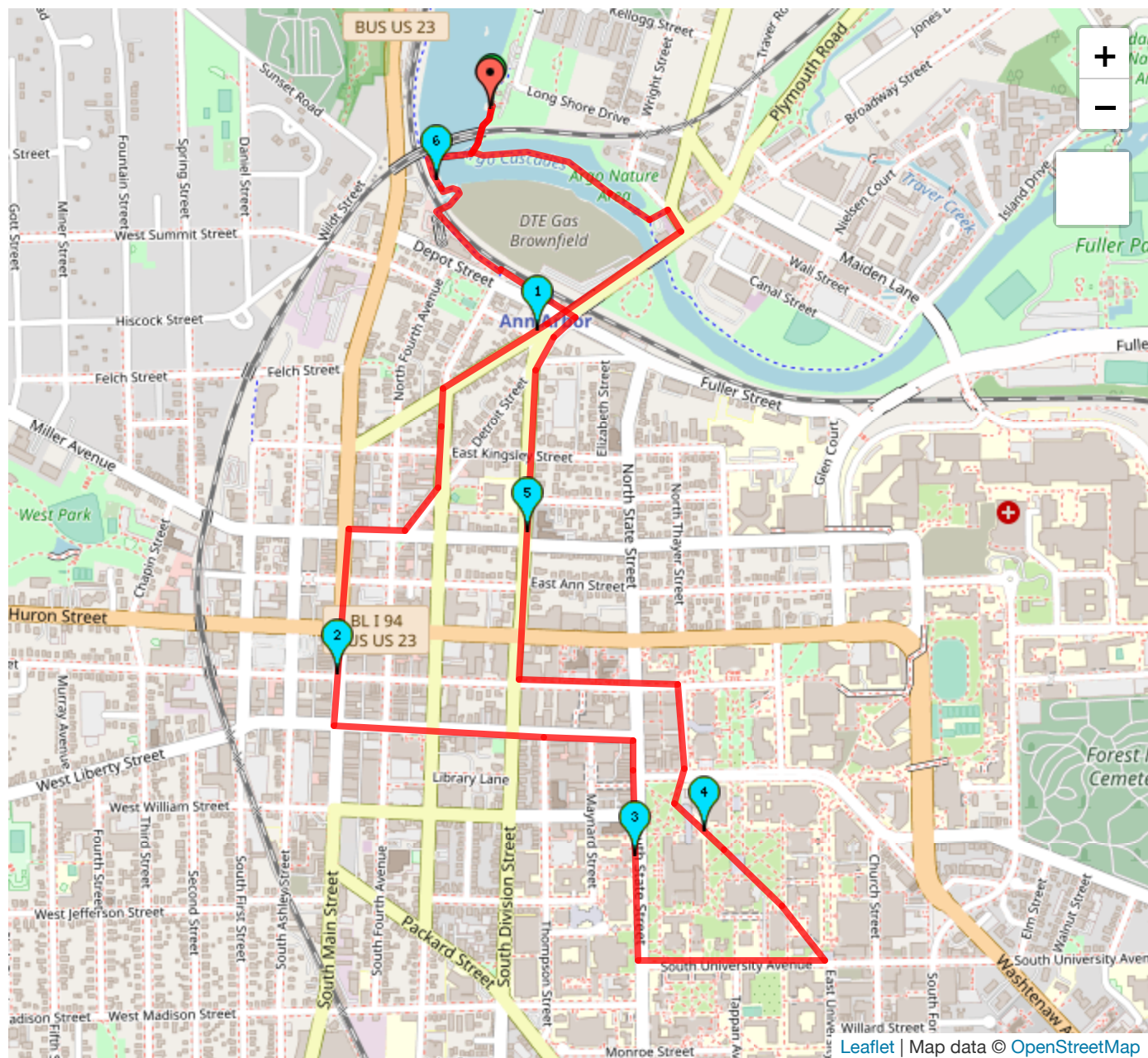
Great Lakes, Great Fun, Great Fitness, Great Friendships

Rockin' Around the Clock

Town Hall/City Hall

Walking the USA, A-Z

1. Walk toward the dam keeping river on R
2. L on Cascades trail
3. L after the bridge
4. R on Swift (no sign, electrical station)
5. R on Broadway which becomes Beakes St
6. Cross & L on N Fifth Ave
7. R on Detroit St (Farmers Market)
8. R on Catherine
9. L on N Main St
10. L on E Liberty St
11. R on S State St (RR in basement of Michigan Union 530 S State)
12. Cross & L on S University Ave
13. Cross & L @ E University &
14. Angle L thru small tunnel & continue diagonally
15. Shortly before State St, angle R towards Panera Bread (across the street) & continue on Thayer St
16. L on Washington St
17. R on N Division
18. Angle R on Carey St
19. L on Depot St through Amtrak parking lot
20. Continue straight through grass onto wide sidewalk with black railings
21. R through tunnel
22. Follow path to the dam
23. R on orange walkway over the dam
24. L to Argo Park



Leaflet | Map data © OpenStreetMap

www.MapPedometer.com

Ads by Google

[Send feedback](#)

[Why this ad? ▾](#)

ANN ARBOR-ARGO-BANDEMER MI

AVA 10k Directions

Washtenaw Wanderers Volkssporting Club©2021

These instructions may be used only by individuals who have received and signed the AVA Athletic Waiver covering this event. If you have a question about the instructions, call Eunice Bottorff at 734-904-0235.



In case of emergency, please call 911.

Special Programs:

Great Lakes – Huron River, Michigan AMTRAK SIGN

Little Free Libraries – 1810 Longshore Drive

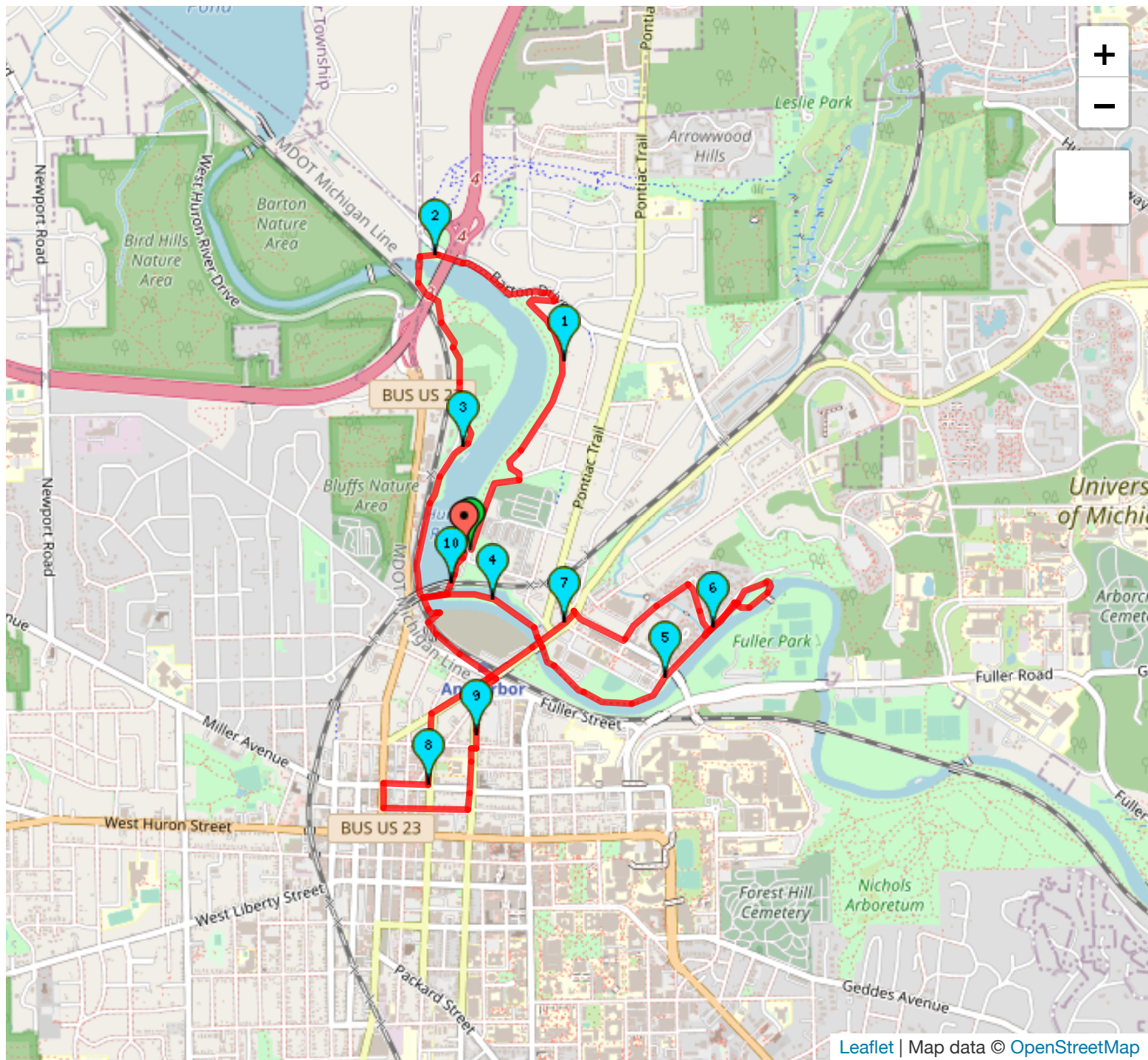
Walking with America’s Veterans – Courthouse on Main St

1. **L** on Longshore Dr from the Argo parking lot (with your back to the river).
2. Longshore Dr curves left at intersection with Argo Dr (Little Free Library @ 1810 Longshore Dr).
3. **L** on Barton Dr.
4. **L** on dirt path shortly after the boardwalk.
5. **L** on bridge (stay to right side of bridge).
6. Continue on path as it curves to left.
7. **L** on orange walkway over the dam.
8. **R** at the fork on Cascade path (with Cascades on your left).
9. After the bridge near electric substation, right down concrete walkway keeping river on your right, under the bridge, veer right at B2B sign, over boardwalk & through Riverside Park.
10. Cross Wall St & Maiden Lane.
11. Continue on Island Dr to Island Park.
12. **R** over gray bridge before the shelter.
13. **L** after the bridge.
14. Passing a bridge on right and white playground on left.
15. Over wooden bridge.
16. **L** before shelter.
17. Before the bridge, **R** by Island Drive Apartment sign (no street sign) on left-hand sidewalk.
18. **L** at dead-end (no street sign).
19. **R** on Maiden Lane.
20. Cross Broadway and **L** over the bridge.

21. Continue on Beakes (Broadway becomes Beakes).
22. **L** on North Fifth carefully and cross North Fifth.
23. Veer right past Farmers Market on Detroit St
24. **R** on Catherine.
25. **L** on Main. *Note: Courthouse at corner of Main and Ann has Veteran’s Display. Continue half block on Main to see. Then return to Ann.*
26. **L** on East Ann.
27. **L** on Division.
28. Go 2 blocks (after Community High School) & Cross Division with stoplight (no street sign) & continue on Division.
29. Cross & **L** on Depot St past Amtrak station & through parking lot.
30. Straight ahead through grass onto wide sidewalk with black railings.
31. **R** through tunnel.
32. Follow path to the dam.
33. **R** on orange walkway over dam.
34. **L** to Argo Park.



Washtenaw Wanderers Volkssporting Club©2023



After Walking Ann Arbor – Argo Park - Michigan – Y0849

Be sure to log back into <http://my.ava.org> > my account > finish table to log your walk as completed

Information about Ann Arbor and Argo Park

- Argo Park <https://www.alltrails.com/trail/us/michigan/barton-argo-loop-trail>
- Ann Arbor <https://www.michigan.org/city/ann-arbor>
- There are many restaurants downtown along Main St, Liberty St and Washington St.





Washtenaw Wanderers Volkssporting Club©2022