



10/6/4 KM Walk Mount Airy (Mayberry, USA) NC Y0891
Mount Airy Visitors Center, 200 N. Main St, Mount Airy, NC 27030
Sponsored by the Winston Wanderers, PO Box 674, Clemmons, NC
Copyright © 2013, by Winston Wanderers



IN CASE OF EMERGENCY: DIAL 911

Event Related Assistance: Lloyd Tolbert treb03@gmail.com 276-403-0608

These walk directions and maps may only be used in conjunction with a signed American Volkssport Association athletic waiver. All other uses are prohibited.

Start/Finish Point: Mount Airy Visitors Center <http://www.visitmayberry.com/> 200 N. Main St. Mt. Airy, NC 27030 336-786-6116 or 1-800-948-0949

Directions From 1-77 exit 101 (1-74) to exit 17, US 52 north toward Mt. Airy. From the south: take US 52 north to Mt. Airy. Follow US 52 Bypass and exit right on NC-89 (Mt. Airy/Galax). At traffic light continue straight on NC-89 East (Independence Blvd), through 5 more traffic lights to Renfro St. Turn right onto Renfro, go to Moore St and turn right, then into parking lot. The Visitors Center will be at the corner of Main and Moore Sts. (At the time clock, 1½ short blocks up Moore).

WALK COMPLETION AND CREDIT: Be sure to log back into the OSB system to finish/complete your online registration after doing the event. The OSB system does not deduct any event fee from a participant's Event Bank until they have submitted event completion info including the date the event was walked, the distance walked, and the selection of applicable special programs that person is participating in. Nevertheless, a fee of \$2 for a downloaded PDF is deducted from the Event Bank when the PDF is downloaded. Later, any PDF fees are credited back to a user's Event Bank when they submit the event completion info as a paying for credit participant. Note however that the \$2 coupon for the downloaded PDF expires in 60 days.

Parking: Parking Lot

Restrooms: At start point and around town

The "North Loop" features "Mayberry" points of interest and is **6K**.
The "South Loop" is a pleasant stroll on a creek-side greenway and through residential areas and is **4K**.
Complete both loops for **10K**.

NORTH LOOP – 6K

1. Leave the Visitors Center and turn right on Main Street to Independence Blvd (second traffic light).
At Main and Oak Sts. pass the Mt. Airy Museum of Regional History.
2. **LEFT** on Independence Blvd. Cross the railroad tracks and the bridge.
3. Just past the end of the bridge circle **LEFT** through the edge of the parking area to the greenway.
4. Turn **LEFT** on the greenway passing under the bridge and following the greenway to the end at Lebanon Street.

5. Turn **RIGHT** on Lebanon across the bridge and to the first traffic light at Grace Street to the left.
6. **CROSS** Lebanon with the traffic light on Grace Street to Wrenn Ave (to the left, S. Park to the right)
7. Turn **LEFT** on Wrenn and follow as it curves right to Main Street.
Grace Moravian Church is to the right, the Moravian Cemetery to the left and across Main St is Oakdale Cemetery.
8. Turn **RIGHT** on Main and return to the Visitors Center to complete the 6K North Loop.

SOUTH LOOP – 4K

9. Exit the Visitors Center, **CROSS** then turn **LEFT** on Main Street through downtown.

Between Franklin and Pine Sts. pass Floyd's Barber Shop and Snappy Lunch, famous for its Pork Chop Sandwich. Note the many photos on the walls of Floyd's. Public restrooms are located across Main Street

10. Turn **RIGHT** on Rockford Street, past the library on the left, to the Andy Griffith Playhouse.

11. Bear **RIGHT** on the walkway towards the playhouse passing the “**Andy and Opie**” statue.

12. Continue past the playhouse and return to Rockford. Cross Rockford at the traffic light at Spring St.

13. Continue on Rockford past the fire station to Haymore Street (at the water tower).

14. Turn **LEFT** on Haymore. Andy Griffith's homeplace, now a Hampton Inn property, is on the right at 711 Haymore.

15. Continue on Haymore for 1/2 block to turn **LEFT** on Maiden Lane following it back to Rockford.

16. Turn **RIGHT** on Rockford to Broad. **RIGHT** on Broad.

17. Continue **STRAIGHT** on Broad past Church. At the next intersection to the left, Broad Street

turns left and Hale Street continues straight ahead. Go **STRAIGHT** on Hale one block to Pender.

18. Turn **LEFT** on Pender, to Spring Street, then **RIGHT** on Spring to Bank Street.

19. Turn **LEFT** on Bank Street to Main and then **LEFT** on Main

Wally's service station, now a gift and curio shop is located across Main Street at the corner of

Main and Korner Sts.


The Friends Church, one of the oldest churches in Mt. Airy, is at the corner of Wilson and Main.

20. **Continue** on Main Street bearing right on Main at the intersection of Elm, Renfro, and Main back through downtown to return to the finish at the Visitors Center.

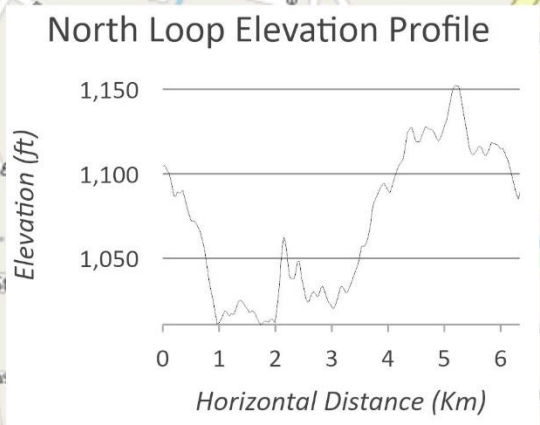
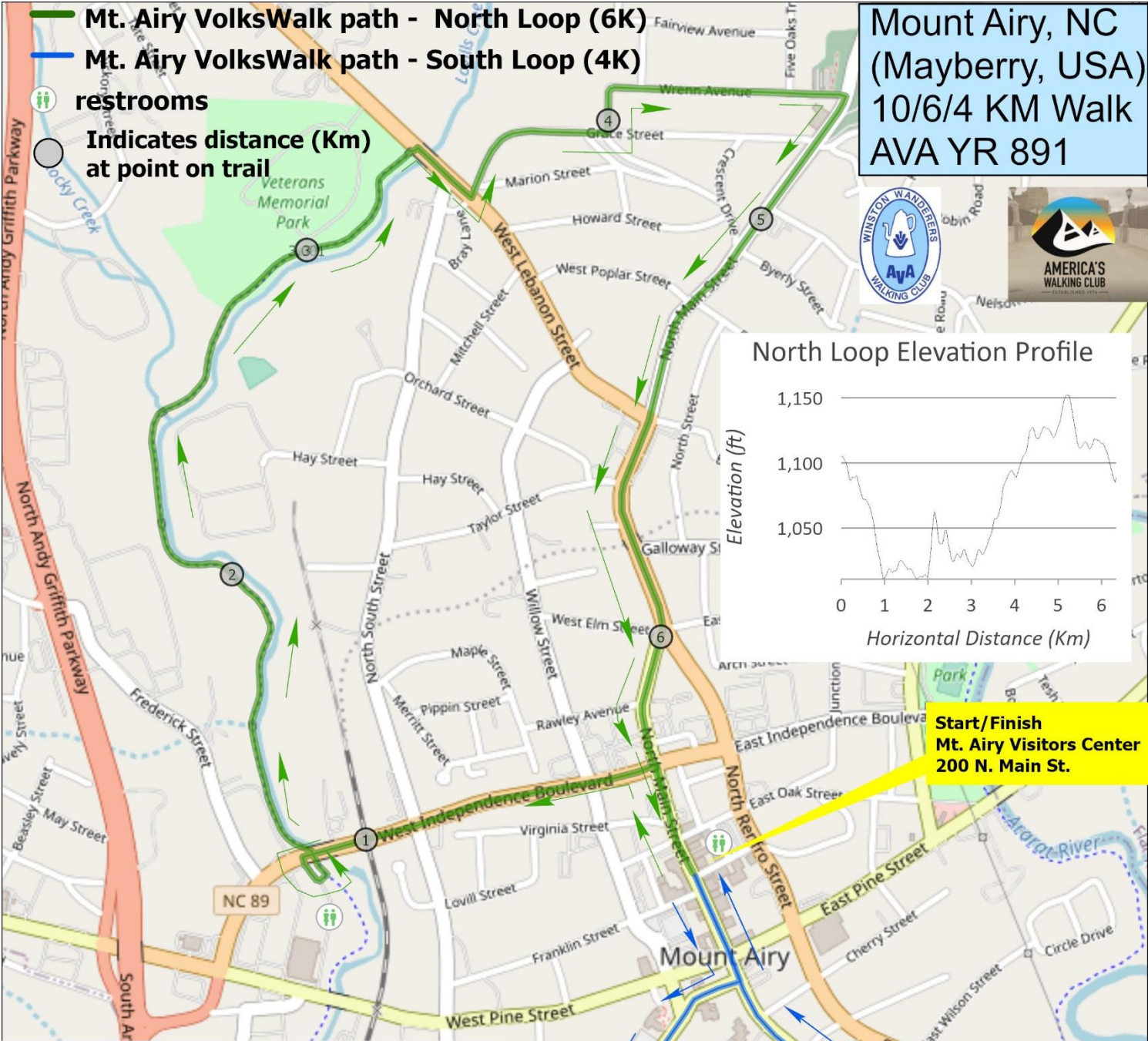
Thank you for walking with us. We hope you have enjoyed this Mountain-to-Sea Year-Round walk and some of the flavor of "Mayberry, USA." Your comments are always welcome.

Rev 8/7/24

Mount Airy, NC
 (Mayberry, USA)
 10/6/4 KM Walk
 AVA YR 891



- Mt. Airy VolksWalk path - North Loop (6K)**
- Mt. Airy VolksWalk path - South Loop (4K)**
- restrooms**
- Indicates distance (Km) at point on trail**



Start/Finish
 Mt. Airy Visitors Center
 200 N. Main St.

