


Orting Town Walk YR0920

5K/10K, Rated 1A



Daffodil Valley Volkssport Association welcomes you to Orting, WA

Starting Point: Main City Park, 101 Train St. SW, Orting, WA

GPS LOCATION: 47.0970186, -122.2050448

Restrooms: Restrooms at Start.

Driving Directions: From SR 410, take Valley Ave. E./WA 162 exit. Right onto WA 162 to Orting. Right on Train St. at center of town. First right onto Van Scoyoc Ave. SW. The parking lot is on your right. Restrooms are near the children's play area.

© 2022 Daffodil Valley Volkssport Association. This map and directions may only be used in conjunction with a signed American Volkssport Association athletic waiver. All other uses are prohibited.

Special Programs: AVA – A-Z (O), Rockin' Around the Clock, City Hall, Little Free Libraries, Mayflower, Rails-to-Trails, Walking with America's Veterans, Par for the Course

ESVA: Frontline Heroes, Rivers, Pierce County



In case of Emergency Dial 911

Please use either the Online Start Box (OSB) or Physical Start Box (PSB) to register and complete the event. Do NOT mix and match, for example, by registering using the OSB then completing your event using the PSB nor signing the PSB log sheet. The sponsoring club only receives credit for an OSB participation when an OSB registration has been completed online by entering your participation date, distances, and any special programs using the OSB.


WALK COMPLETION AND CREDIT: Be sure to log back into the OSB system to finish/complete your online registration after doing the event. The OSB system does not deduct any event fee from a participants Event Bank until they have submitted event completion info including the date the event was walked, the distance walked, and the selection of applicable special programs that person is participating in. Nevertheless, a fee of \$2 for a downloaded PDF is deducted from the users Event Bank when the PDF is downloaded. Later, any PDF fees are credited back to a user Event Bank when he/she submits the event completion info as a paying for credit participant. Note, however, the \$2 coupon for the downloaded PDF will expire in 60 days.

POC:
Chyrl Coscorrosa
chyrlcos@gmail.com
253-226-7288

Index	
Page 1	Introduction, Info and Details
Page 2, 3	5K/10K Walk Directions and Map

ORTING YRE WALK
5 KM and 10 KM
YRE#0920 Rating: 1A
Daffodil Valley Volkssport

Copyright©2022 by Daffodil Valley Volkssport Assn.
These walk directions and maps may only be used in conjunction
with a signed American Volkssport Association athletic waiver. All
other uses are prohibited.



WALK DIRECTIONS:

1. With feet on the Foothills asphalt trail, facing the park and children's play area, **LEFT** to Calistoga St. W. (Information kiosk on your left)
2. **RIGHT** on Calistoga St. W to corner/traffic light.
3. **LEFT** crossing Calistoga St. W.
4. **STRAIGHT** on asphalt Foothills Trail paralleling Washington Ave S.
5. **RIGHT** on Whitesell St. NW (unmarked) to corner.
6. **LEFT** at light crossing Whitesell St. NW and continue on trail, paralleling Washington Ave. N
7. **CONTINUE** on trail to Williams Blvd. N
8. **TURN AROUND** and retrace route on trail to Whitehawk Blvd NW
9. **RIGHT** on Whitehawk Blvd NW
10. **LEFT** on Eldredge Ave. NW to Calistoga St. W.

5K—CROSS & LEFT on Calistoga St. W. and return to Main City Park and your car.

10 K—CONTINUE to #11.

11. **CROSS & RIGHT** on Calistoga St. W.
12. **LEFT** on Kansas St. SW.
13. **LEFT** on Eldredge Ave. SW
14. **RIGHT** on Bridge St. SW.
15. **RIGHT** on trail just after Eagles parking lot.
16. **CONTINUE** on trail to first bridge.
17. **CROSS** bridge (it spans Voight Creek)
18. **TURN AROUND** at the end of the bridge and retrace route on the trail to Main City Park and your car.

AVA Special Programs:

A to Z -- "O"
Little Free Libraries
Rockin' Around the Clock
Free standing clock on pole on right across from park coming back on 2nd loop.
Mayflower—400th Anniversary
Williams Blvd.—turn around point on first loop.
American Veterans—Far side of picnic shelter in park at end of loop 2.
City Hall—on loop 2.
Rails-to-Trails—Foothills Trail
Par for the Course—in Orting Park

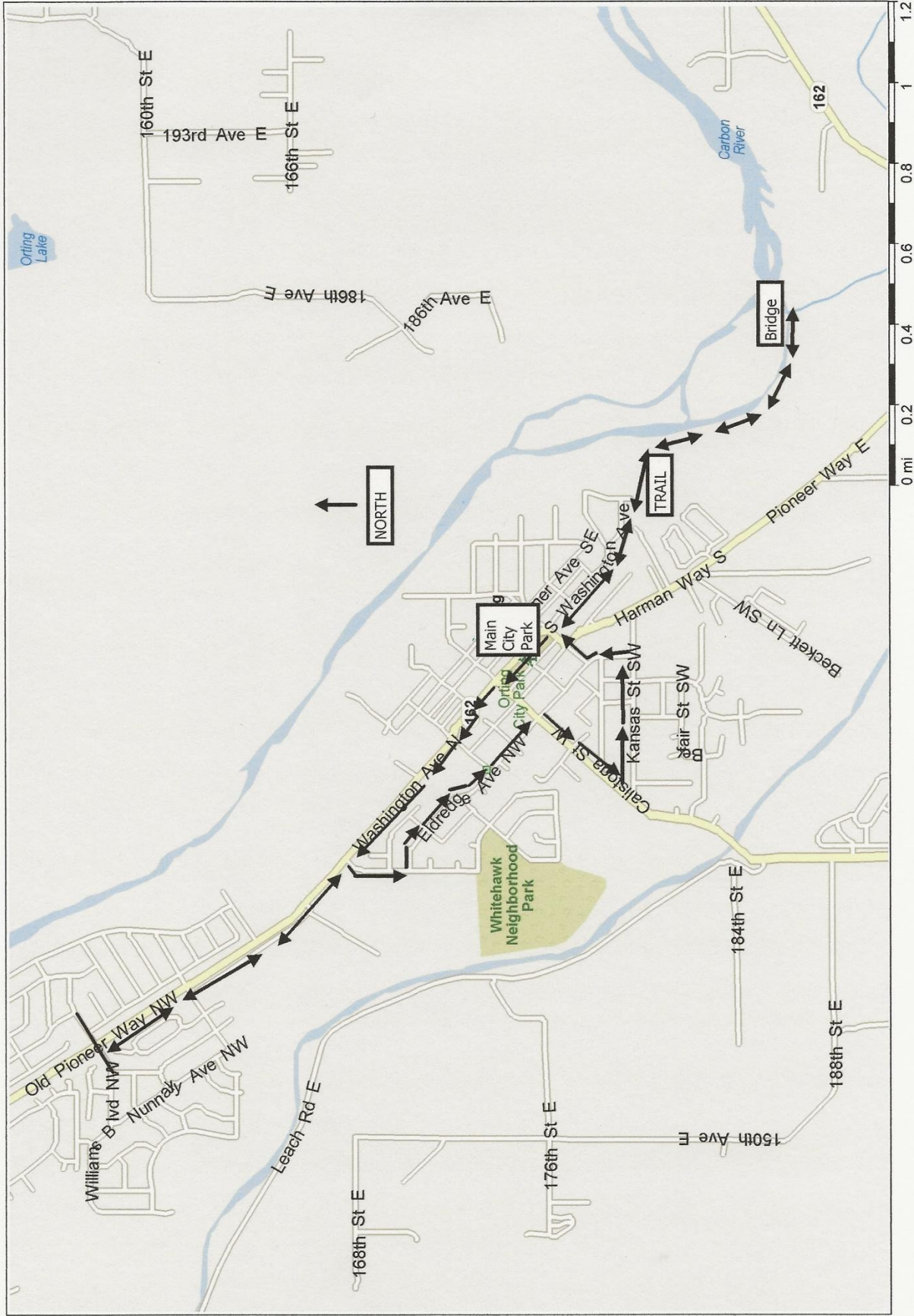
ESVA Special Programs:

Frontline Heroes—Grocery Store, Post Office, Restaurant
Rivers—Carbon River on loop 2
Pierce County

POC: Chyrl Coscorrosa
chyrlcos@gmail.com
253-226-7288

For Emergencies: CALL 911

5-10K directions



Copyright © and (P) 1998-2012 Microsoft Corporation and/or its suppliers. All rights reserved. <http://www.microsoft.com/streets/>
 Certain mapping and direction data © 2012 NAVTEQ. All rights reserved. The Data for areas of Canada includes information taken with permission from Canadian authorities, including © Her Majesty the Queen in Right of Canada, © Queen's Printer for Ontario, NAVTEQ and NAVTEQ ON BOARD are trademarks of NAVTEQ. © 2012 Tele Atlas North America, Inc. All rights reserved. Tele Atlas and Tele Atlas North America are trademarks of Tele Atlas, Inc. © 2012 by Applied Geographic Solutions. All rights reserved. Portions © Copyright 2012 by Woodall Publications Corp. All rights reserved.