

# GREEN RIVER TRAIL in KENT #0972



## 5K/10K Rated 1A

Over the Hill Gang Volkssport Club welcomes you to Kent, WA

**Starting Point:** Safeway Store, 210 Washington Ave. S., Kent, WA.

**GPS LOCATION:** 47.380016, -122.246611

**Restrooms:** Restrooms inside store at back and along the route (in parks, seasonally)

**Driving Directions:** From I-5: Exit 149A or 149B. East on SR 516, approx. 2.6 miles. LEFT on Washington Ave. From SR167: Take Willis St. Exit west to Washington Ave. and TURN RIGHT. Safeway is on right.

© 2023 The Over the Hill Gang. This map and directions may only be used in conjunction with a signed American Volkssport Association athletic waiver. All other uses are prohibited.

**Special Programs:** AVA – A-Z (K), Par for the Course

ESVA—King County, Strolling Along the River



In case of Emergency Dial 911 State your location, Speak clearly and slowly

Please use either the Online Start Box (OSB) or Physical Start Box (PSB) to register and complete the event. Do NOT mix and match, for example, by registering using the OSB then completing your event using the PSB nor signing the PSB log sheet. The sponsoring club only receives credit for an OSB participation when an OSB registration has been completed online by entering your participation date, distances, and any special programs using the OSB.

**WALK COMPLETION AND CREDIT:** Be sure to log back into the OSB system to finish/complete your online registration after doing the event. The OSB system does not deduct any event fee from a participants Event Bank until they have submitted event completion info including the date the event was walked, the distance walked, and the selection of applicable special programs that person is participating in. Nevertheless, a fee of \$2 for a downloaded PDF is deducted from the users Event Bank when the PDF is downloaded. Later, any PDF fees are credited back to a user Event Bank when he/she submits the event completion info as a paying for credit participant. Note, however, the \$2 coupon for the downloaded PDF will expire in 60 days.

POC:

Diane Wagner


[dianeswagner@comcast.net](mailto:dianeswagner@comcast.net)

(253) 875-3064

Page 1	Introduction, Info and Details
Page 2	5k-Directions
Page 3	5k-Map
Page 4	10k-Directions
Page 5	10k-Map

# GREEN RIVER TRAIL #0972 5k Rating 1A

The Over the Hill Gang Volkssport Club



**Start/Finish:** Safeway Store  
210 Washington Ave. S.  
Kent, WA

1. **TURN RIGHT** with Safeway behind you to unmarked Washington Ave. So.
2. **RIGHT TURN** to Meeker St.
3. **LEFT TURN** at Meeker St. to 64 Ave. So.
4. **RIGHT TURN** at 64 Ave. So. to W. James St.
5. **CROSS & TURN** at W. James St. (So. 240 St.) to Russell Rd. and the Green River Trail (through posts).
6. **LEFT TURN** onto the trail, then **RIGHT** keeping the Green River on your right and River Bend Golf Course (on left).
7. Continue on the trail passing the golf cart path bridge (on right), **STRAIGHT** and walk under the Meeker St. bridge and back to the Green River Trail (River still on right).
8. Continue on trail until the driving range on your left. **LEFT TURN** just past the driving range to unmarked Russell Rd.
9. **RIGHT TURN** at Meeker St. to Washington Ave. So.
10. **CROSS** Washington Ave. So. and **TURN RIGHT** and the finish.

---

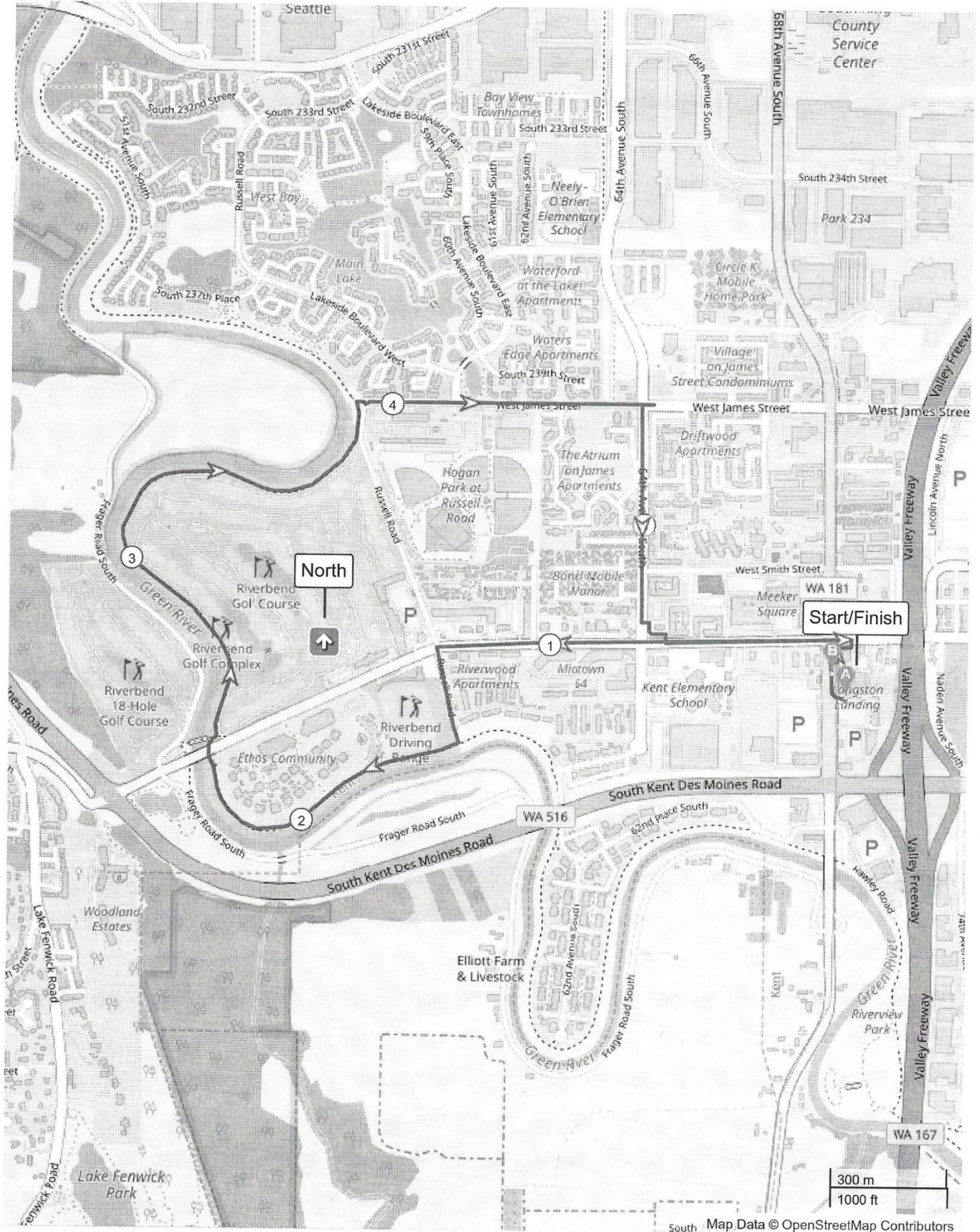
Thank you for walking our Green River Trail YRE.

Contact person:  
Diane Wagner  
(253) 875-3064 [dianeswagner@comcast.net](mailto:dianeswagner@comcast.net)

Copyright ©2023 by The Over the Hill Volkssport Club. These walk directions and maps may only be used in conjunction with a signed American Volkssport Association athletic waiver. All other uses are prohibited.

**For Emergency Help: Call 911 State your location, speak clearly and slowly.**


Gr River 5k #972



47.380510 - 122.291062

## GREEN RIVER TRAIL #0972 10k Rating 1A

The Over the Hill Gang Volkssport Club



**Start/Finish:** Safeway Store  
210 Washington Ave. S.  
Kent, WA

1. **TURN RIGHT**, (with Safeway behind you) to unmarked Washington Ave. So.
2. **RIGHT TURN** to Meeker St.
3. **LEFT TURN** at Meeker St. to 64 Ave. So.
4. **RIGHT TURN** at 64 Ave. So. to W. James St.
5. **LEFT TURN** at W. James St. (So. 240 St.)
6. **CROSS** and **TURN RIGHT** at Lakeside Blvd. Ea. (The Lakes).
7. **LEFT TURN** at Lakeside Blvd. West. (The first street on your left.) DO NOT GO OVER THE BRIDGE. Street becomes 53 Pl. So.
8. Walk for a distance to 54 Ave. So. (Cypress Cove Sign).
9. **LEFT** at 54 Ave. So. The street becomes So. 232 St. as it curves to the cul-de-sac. Enter paved path between 23201 and 23121 to the Green River Trail (White fire hydrant with #71 on hydrant).
10. **LEFT TURN** on the Green River Trail (keep River on your right).
11. Continue on the trail to Neely-Soames Historic Homestead (on left with sign).
12. **LEFT**, passing in front of the Homestead to unmarked So. 237 Pl.
13. **RIGHT** on So. 237 Pl. to Lakeside Blvd. W.
14. **RIGHT** on Lakeside Blvd. W. to Lakeside Blvd. Ea.
15. **RIGHT ON** Lakeside Blvd Ea. to So. 240 St./W. James St.
16. **RIGHT** on So. 240 St./W. James St. to the Green River Trail.
17. Enter the Trail, **LEFT TURN** on the Trail, then **RIGHT TURN** to keep the Green River on your right and the River Bend Golf Course on your left.
18. Continue under the Meeker St. Bridge (passing golf cart path bridge on right) returning to the Trail. Green River will be on right. Trail curves left and will pass the River Bend Gold Course Driving Range (on left).
19. **LEFT** on unmarked Russell Road, just past the River Bend Driving Range (on your left).
20. **RIGHT** on Meeker St. to Washington Ave. So.
21. **CROSS** and **RIGHT TURN** back to Safeway.

---

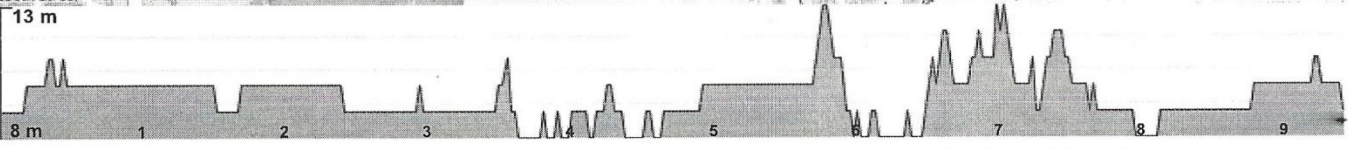
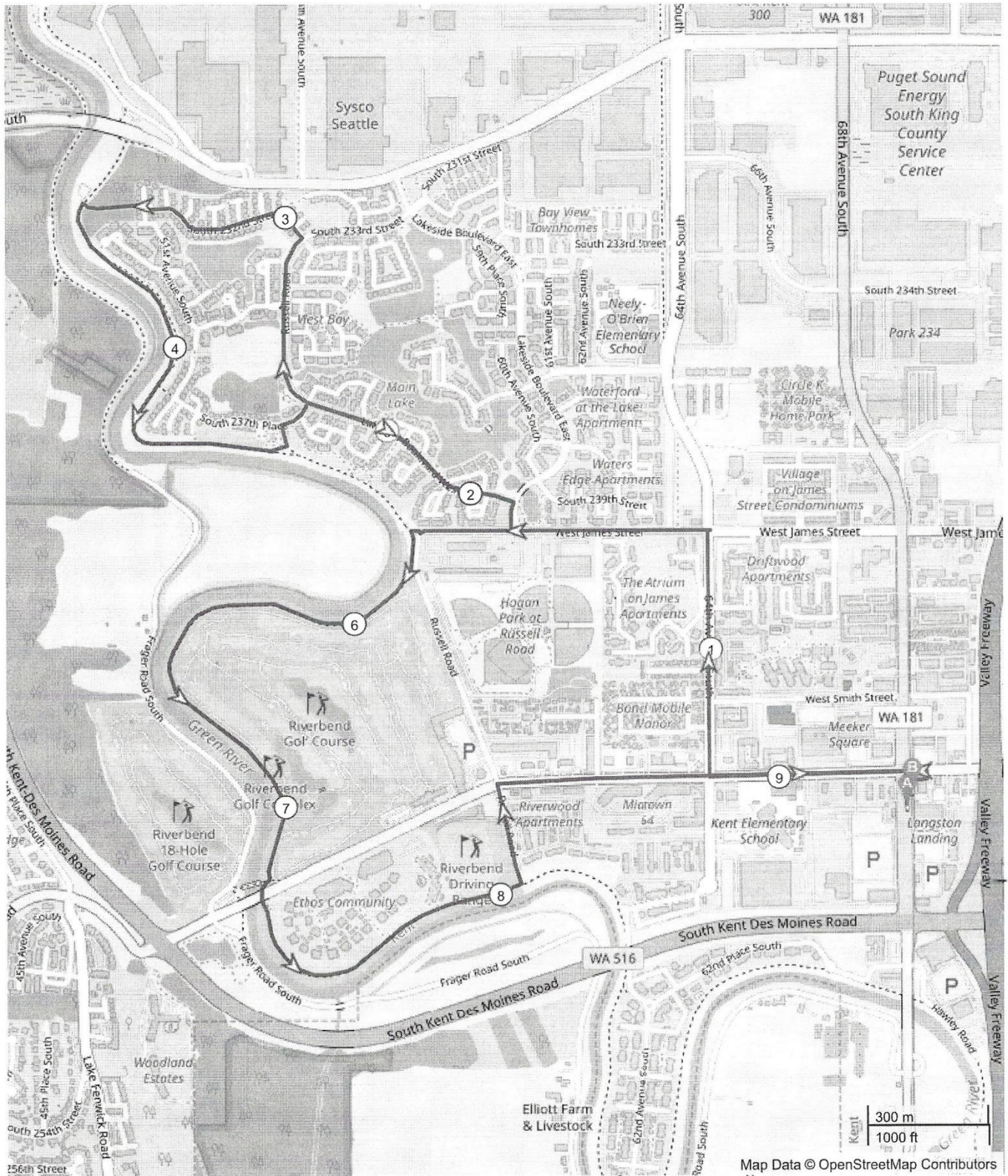
Thank you for walking our Green River Trail YRE.

Contact person:  
Diane Wagner  
(253) 875-3064 [dianeswagner@comcast.net](mailto:dianeswagner@comcast.net)

Copyright ©2023 by The Over the Hill Volkssport Club. These walk directions and maps may only be used in conjunction with a signed American Volkssport Association athletic waiver. All other uses are prohibited.

**For Emergency Help: Call 911 State your location, speak clearly and slowly.**

# Green River #0972 10k



210 WA AVE