


CITY PARKS and LINK LIGHT RAIL



5K/10K Rated 1A

Over the Hill Gang Volkssport Club welcomes you to Federal Way, WA

Starting Point: Federal Way Community Center, 876 So 333 St, Federal Way. WA 98003

GPS LOCATION: 47.329399,-122.252426

Restrooms: Restrooms at start and along the route (in parks, seasonally)

Driving Directions: From I-5, **NORTHBOUND LEFT, SOUTHBOUND RIGHT** Exit #142B (So 348th St/Puyallup) Follow 348 St Signs to 9 Ave So. , **RIGHT** on 9 Ave. So. **LEFT** on So 322 St to entrance of Federal Way Community Center (parking lot) at top of the hill (on right)

© 2023 The Over the Hill Gang. This map and directions may only be used in conjunction with a signed American Volkssport Association athletic waiver. All other uses are prohibited.

Special Programs: AVA – A-Z, Par Course

ESVA King County



In case of Emergency Dial 911 State your location, Speak clearly and slowly

Please use either the Online Start Box (OSB) or Physical Start Box (PSB) to register and complete the event. Do NOT mix and match, for example, by registering using the OSB then completing your event using the PSB nor signing the PSB log sheet. The sponsoring club only receives credit for an OSB participation when an OSB registration has been completed online by entering your participation date, distances, and any special programs using the OSB.

WALK COMPLETION AND CREDIT: Be sure to log back into the OSB system to finish/complete your online registration after doing the event. The OSB system does not deduct any event fee from a participants Event Bank until they have submitted event completion info including the date the event was walked, the distance walked, and the selection of applicable special programs that person is participating in. Nevertheless, a fee of \$2 for a downloaded PDF is deducted from the users Event Bank when the PDF is downloaded. Later, any PDF fees are credited back to a user Event Bank when he/she submits the event completion info as a paying for credit participant. Note, however, the \$2 coupon for the downloaded PDF will expire in 60 days.

POC:
Debbie Connell
Shecat87@comcast.net
253 508 3220

Page 1	Introduction, Info and Details
Page 2	5k-Directions
Page 3	5k-Map
Page 4	10k-Directions
Page 5	10k-Map

FEDERAL WAY CITY PARKS

#1021 5k Rating 1A

The Over the Hill Gang Volkssport Club



Start/Finish: Federal Way Community Center
876 So. 333 St.
Federal Way, WA

- 1 Exit Federal Way Community Center, **LEFT** on sidewalk with parking lot on right to the walkway at exit to parking lot (unmarked So. 332 St.)
- 2 **LEFT** at unmarked So. 332 St. (parking lot exit) becomes So. 333 St. to 9 Ave. So.
- 3 **LEFT** at 9 Ave So., immediately past FW Community Center sign to black top path.
- 4 **RIGHT** at Y of black top path (keeping So. 333 St. on right and walking between 2 chain link fences). Path curves left past #8 and #7 soccer fields (on left) to Children's Play Area and seasonal restrooms.
- 5 **LEFT** on path (past play area, seasonal restroom, concession stand) parking lot now on right
- 6 **RIGHT** past #5 soccer field on left, toward softball fields #4 and #3. Stay on path between bldgs.. to unmarked 13 Pl. So.
- 7 **LEFT** at unmarked 13 Pl. So. sidewalk to the BPA CORRIDOR PARK sign at So. 324 St.
- 8 **LEFT** at the BPA CORRIDOR PARK sign to the first **RIGHT** blacktop trail exit to a post with a "T" marking.
- 9 **LEFT** at unmarked So. 327 St. (becomes So. 328 Pl.) to So 328 St.
- 10 **LEFT** AT UNMARKED So. 328 St. (T intersection) to 1 Ave So.
- 11 **CROSS** and **LEFT** at 1 Ave. So. to SW 330 St.
- 12 **CROSS** and **RIGHT** at SW 330 St. to West Campus Trail (yellow walker signs).

- 13 **LEFT** at West Campus trail to intersection with BPA TRAIL (bench and garbage can on right).
- 14 **LEFT** at BPA TRAIL to 1 Way So.
- 15 **CROSS** and **RIGHT** at light at 1 Way So. to So. 333 St.
- 16 **CROSS** and **LEFT** at So. 333 St. to sidewalk just past green Municipal Court sign on right.
- 17 **CROSS** driveway and **RIGHT** to sidewalk. **LEFT** passing FW City Municipal Court and Police Department to sidewalk in front of City Hall.
- 18 **LEFT** at the sidewalk at the front of the building.
- 19 **LEFT** at the driveway to unmarked 8 Ave. So.
- 20 **LEFT** at 8 Ave. So. to So. 333 St.
- 21 **RIGHT** at So. 333 St. to roundabout and crosswalk (with sign for So. 332 St.)
- 22 Use crosswalk, then **LEFT** returning to the finish at the Federal Way Community Center.

Thank you to the FW Community Center and their staff for allowing us to register for this walk.

Thank you for walking our Federal Way City Parks/Link Light Rail Walk

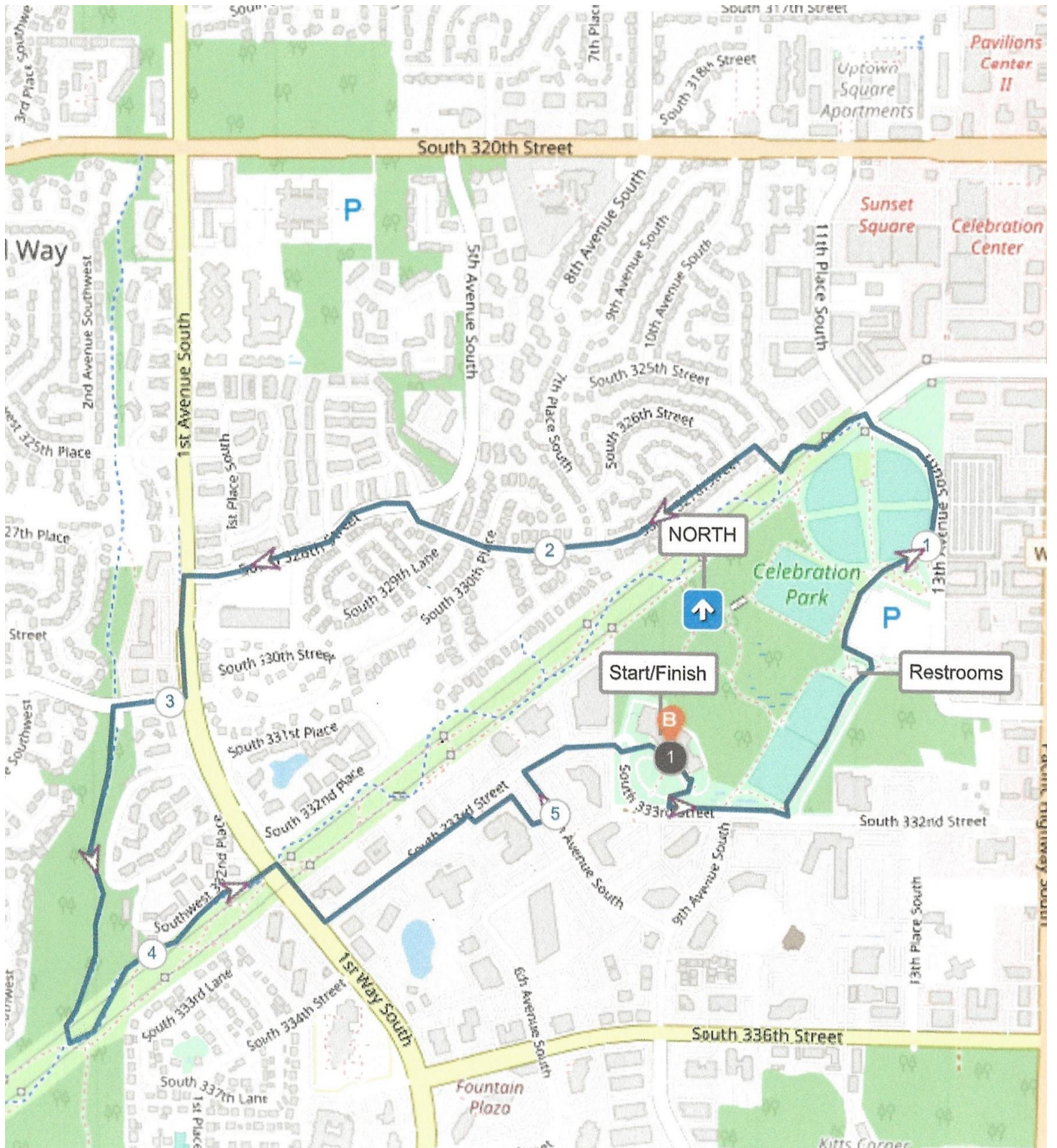
Contact person:

Debbie Connell

253 508 3220 shecat87@comcast.net

Copyright ©2023 by The Over the Hill Volkssport Club. These walk directions and maps may only be used in conjunction with a signed American Volkssport Association athletic waiver. All other uses are prohibited.


For Emergency Help: Call 911 State your location, speak clearly and slowly.



FEDERAL WAY CITY PARKS and LIGHT RAIL

#1021 10k Rating 1A

The Over the Hill Gang Volkssport Club



Start/Finish: Federal Way Community Center
876 So. 333 St.
Federal Way, WA

1 Exit Federal Way Community Center, **LEFT** on sidewalk with parking lot on right to the walkway at exit to parking lot (unmarked So. 332 St.)
2 **LEFT** at unmarked So. 332 St. (parking lot exit) becomes So. 333 St. to 9 Ave. So.
3 **LEFT** at 9 Ave So., immediately past FW Community Center sign to black top path.
4 **RIGHT** at Y of black top path (keeping So. 333 St. on right and walking between 2 chain link fences). Path curves left past #8 and #7 soccer fields (on left) to Children's Play Area and seasonal restrooms.
5 **LEFT** on path (past play area, seasonal restroom, concession stand) parking lot now on right
6 **RIGHT** past #5 soccer field on left, toward softball fields #4 and #3. Stay on path between bldgs.. to unmarked 13 Pl. So.
7 **LEFT** at unmarked 13 Pl. So. sidewalk to the BPA CORRIDOR PARK sign. Street becomes 11 Pl. So. to So. 320 St.
8 **LEFT** at So. 320 St. to 8 Ave. So.
9 **RIGHT** and **CROSS** So. 320. St., walking on 8 Ave. So. in the bike lane. to So. 312 St.
10 **CROSS** and **RIGHT** at So. 312 St. at light, walking on left side of So. 312 St. to 14 Ave. So.
11 **LEFT** at 14 Ave. So. to So. 308 St.
12 **CROSS** So. 308 St. at light, **RIGHT** on So. 308 St. crossing Pacific Hwy continue straight to gate entrance of Steel Lake Park.
13 Enter the Park through the gate and **ANGLE LEFT** toward the Lake and Bath House/Concession Stand and restrooms.
14 **RIGHT** on gravel path toward the covered picnic area and **IMMEDIATE LEFT** on path walking away from the covered picnic area to the parking lot.

15 **RIGHT** at the parking lot within the Park, continue right to park exit on unmarked So. 312. You will pass a 'do not enter' sign.
16 **LEFT** at So. 312 St. to 28 Ave. So.
17 **CROSS** and **RIGHT** on 28 Ave. So to roundabout at So. 317 St.
18 **CROSS** 28 Ave. So, **CROSS** So. 317 St with care to unmarked Gateway Blvd at crosswalk (sign not at corner)
19 Continue on unmarked Gateway Blvd to So. 320 St.
20 **RIGHT** at to. 320 St, to 23 Ave. So.
21 **LEFT** at 23 Ave So to traffic light at Pacific Hwy So (23 Ave. So. becomes So. 324 St).
22 **CROSS** Pacific Highway So. at the traffic light, **STRAIGHT** to 13 Pl. So.
23 **CROSS** and **LEFT** at 13 Pl. So. (13 Pl. So. becomes 11 Pl. So.) as it curves right at Celebration Park toward unmarked So. 332 St. past play area and soccer fields.
24 **RIGHT** at black top path just before So. 332 St. and after end of soccer field fences to So. 332 St.
25 **RIGHT** at So. 332 St. up the hill to the parking lot of the Federal Way Community Center and walk finish.

Thank you to the Federal Way Community Center and their allowing use to register for this event.

Contact Person: Debbie Connell
253 508 3220 shecat87@comcast.net

Thank you for walking our Federal Way City Parks/Link Light Rail Walk

Copyright ©2023 by The Over the Hill Volkssport Club. These walk directions and maps may only be used in conjunction with a signed American Volkssport Association athletic waiver. All other uses are prohibited.

For Emergency Help: Call 911 State your location, speak clearly and slowly.

Federal Way City Parks

