

# BEAVERTON – SummerLake Park – YRE 1025

This is the cover page for the Online Start Box for this Cedar Miler Event

These walking directions and maps may only be used in conjunction with a signed American Volkssport Association athletic waiver. All other uses are prohibited. For emergencies contact 911. Walk owner is Dan Webster and he can be reached at 971-221-4994.

## INTRODUCTION

Thank you for participating in this Cedar Miler event. Our goal is to make this a memorable walk for you. If there are any improvements or suggestions you have, please send them to the POC email. We do ask that if any unforeseen construction or obstacles are encountered during the walk that you also contact us so we can update the materials. If there are any new challenge sightings or if a listed challenge is no longer present, please contact us so we can update the listing information for all future walkers.

## DRIVING DIRECTIONS

**Address** 13900 SW Brockman Rd, Beaverton, OR 97005

**GPS** 45.454549, -122.820072 PLUS CODE: F53H+RR Beaverton, Oregon

## DESCRIPTION

Hwy 217 N, Exit 4 (Scholls Ferry). LEFT on SW Scholls Ferry Rd. RIGHT on SW 125th Ave to SW Brockman St. LEFT on SW Brockman St to Fire Station on Left just before Traffic Light at SW Davies Rd.

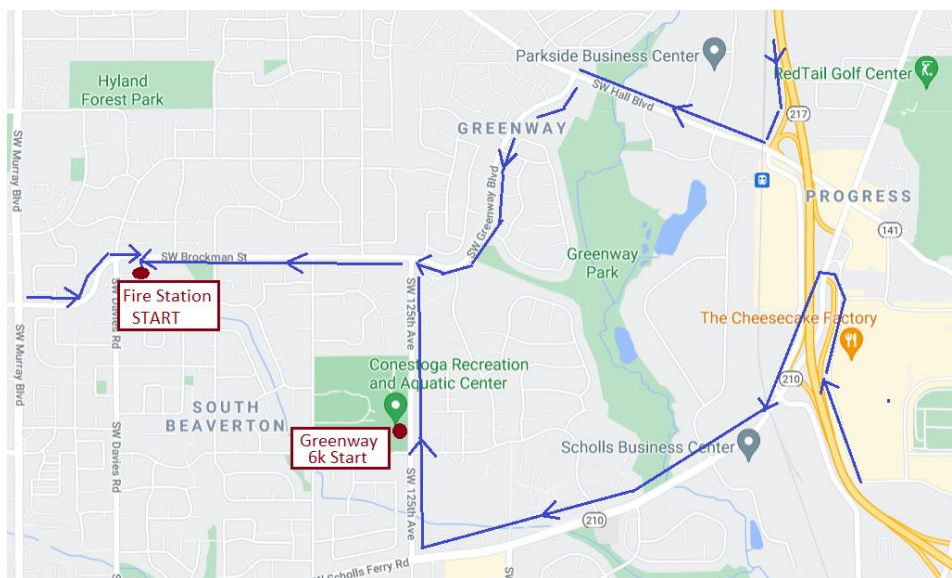
Hwy 217 S, Exit 4A (Hall Blvd). RIGHT on SW Hall Blvd to SW Greenway Blvd. Left on SW Greenway Blvd that becomes SW Brockman St. at SW 125th Ave. Left into Fire Station parking.

**Start box at Fire Station is on the outside wall facing the parking lot.**

## Restrooms (None at Fire Station)

**10k** Seasonal port-a-pottys in Hiteon Park and Restroom building at SummerLake Park (Seasonal)

**5k** Seasonal port-a-potty in Hiteon Park



**Walk Completion and Credit:** Please use either the Online Start Box (OSB) or Physical Start Box (PSB) to register and complete the event. Do NOT mix and match, for example, by registering using the OSB then completing your event using the PSB nor signing the PSB log sheet. The sponsoring club only

# BEAVERTON – SummerLake Park – YRE 1025

---

This is the cover page for the Online Start Box for this Cedar Miler Event

receives credit for an OSB participation when an OSB registration has been completed online by entering your participation date, distances, and any special programs using the OSB.

Be sure to log back into the OSB system to finish/complete your online registration after doing the event. The OSB system does not deduct any event fee from a participant's Event Bank until they have submitted event completion info including the event was walked, the distance walked, and the selection of applicable special programs that person is participating in. (Nevertheless, a fee of \$2 for a downloaded PDF is deducted from the user's Event Bank when the PDF is downloaded. Later, any PDF fees are credited back to a user's Event Bank when he/she submits the event completion info as a paying for credit participant. Note, however, the \$2 coupon for the downloaded PDF will expire in 60 days.)

# BEAVERTON – SummerLake Park – 1025 YR – 10k – 1A

These instructions may be used only upon registration at a currently sanctioned IVV/AVA Event

1. Exit Fire Station driveway to Brockman Rd.
2. **RIGHT** on Brockman to Hiteon Park path
3. **RIGHT** on first path into park (Seasonal Restroom)
4. **STAY** on main path as it circles Right.
5. **LEFT** at “Y”, towards SW 135<sup>th</sup> (unmarked)
6. **RIGHT** on SW 135<sup>th</sup>
7. **LEFT** on New Forest Drive (Opposite of Singletree)
8. **LEFT** on SW 130<sup>th</sup>
9. **RIGHT** on SW Scout Dr. to end at “T”
10. **RIGHT** at “T” on SW Trigger to Caballero Ct.
11. **LEFT** on Caballero Ct to path (Straight ahead)
12. **RIGHT** on SW 125<sup>th</sup> (unmarked)
13. **CROSS** Scholls Ferry at light going onto SW North Dakota Rd.
14. **Continue** on North Dakota Rd, passing the “Do Not Enter” sign
15. **RIGHT** onto SW Tony Ct. to pathway
16. Take walk path at “No Motor Vehicles” sign
17. **LEFT** at bottom of hill onto main asphalt path
18. **CROSS** footbridge continuing on path as it curves Right around the lake
19. **LEFT** onto path next to playground (Keeping equipment on Right)
20. **LEFT** after passing playground and restrooms
21. **RIGHT** on path past picnic table, crossing footbridge into wooded area
22. **CONTINUE** on dirt path to parking lot of Maintenance buildings
23. **CROSS** access road and enter Rhododendron Garden path
24. **RIGHT** before reaching Dog-Park parking lot
25. **CROSS** small decorative footbridge
26. **RIGHT** on pathway across real footbridge toward Restrooms and Covered Picnic area
27. **PASS** between Seasonal Restrooms and Picnic area
28. **LEFT** on pathway to SW Winterlake Dr.
29. **DIAGONAL CROSS** Right Corner of SW Brittany Dr.
30. **CROSS** the first Sheffield Circle, Continue as SW Brittany Dr curves Left and then Right.
31. **RIGHT** at second SW Sheffield Circle as it returns to SW Brittany Dr.
32. **LEFT** on SW Brittany Dr
33. **CROSS** SW Winterlake Dr again to same pathway.
34. **PASS** the Restrooms and Picnic Area (Keep both to your right)
35. **CIRCLE LEFT** around the baseball field to “T” by play area
36. **LEFT** at “T”
37. **PASS** Basketball court to sidewalk along SW Winterlake Dr.
38. **RIGHT** on sidewalk, past Tennis Courts
39. **RIGHT** at path back into the park on the backside of the Tennis Courts
40. **LEFT** at “T”, Crossing over footbridge
41. **RIGHT** at “T” with main pathway
42. **CONTINUE** past the path that bisects the park
43. **LEFT** At “Y”, keep triangle of growth to right
44. **RIGHT** on Glacier Lily Circle
45. **RIGHT** on Summerlake Dr
46. **RIGHT** on SW Springwood Dr.
47. **LEFT** on SW North Dakota St.
48. **CROSS** Scholls Ferry Rd, continue straight as it becomes SW 125<sup>th</sup>
49. **LEFT** onto pathway with guard rails
50. **CROSS** Tarpan to continue on path
51. **CROSS** Clydesdale to continue on path
52. **CROSS** 130<sup>th</sup> and **RIGHT** for a short distance
53. **LEFT** to continue on path
54. **CROSS** Weir Rd to continue on path
55. **CROSS** Santa Anita Ct. to continue on path
56. **CROSS** Pimlico to continue on path
57. **LEFT** at end of path on 135<sup>th</sup> (not marked)
58. **RIGHT** on Harness Lane
59. **RIGHT** on Davies Rd.
60. **RIGHT** on Singletree Dr.
61. **RIGHT** on SW Carriage Way which will loop left to return to Singletree Dr.
62. **RIGHT** on Singletree Dr.
63. **LEFT** on SW 135<sup>th</sup> for short distance
64. **LEFT** on pathway into Hiteon Park
65. Follow main path back to sidewalk on Brockman Rd
66. **LEFT** on Brockman back to Fire Station

Thank you for walking this Cedar Milers YRE. We have many more YREs in Beaverton, W. Portland, Hillsboro, Forest Grove, Tigard, and Sherwood. We also provide walks in Irrigon, Umatilla, Heppner, Moro/Wasco, John Day, Vale, Condon, and Arlington.

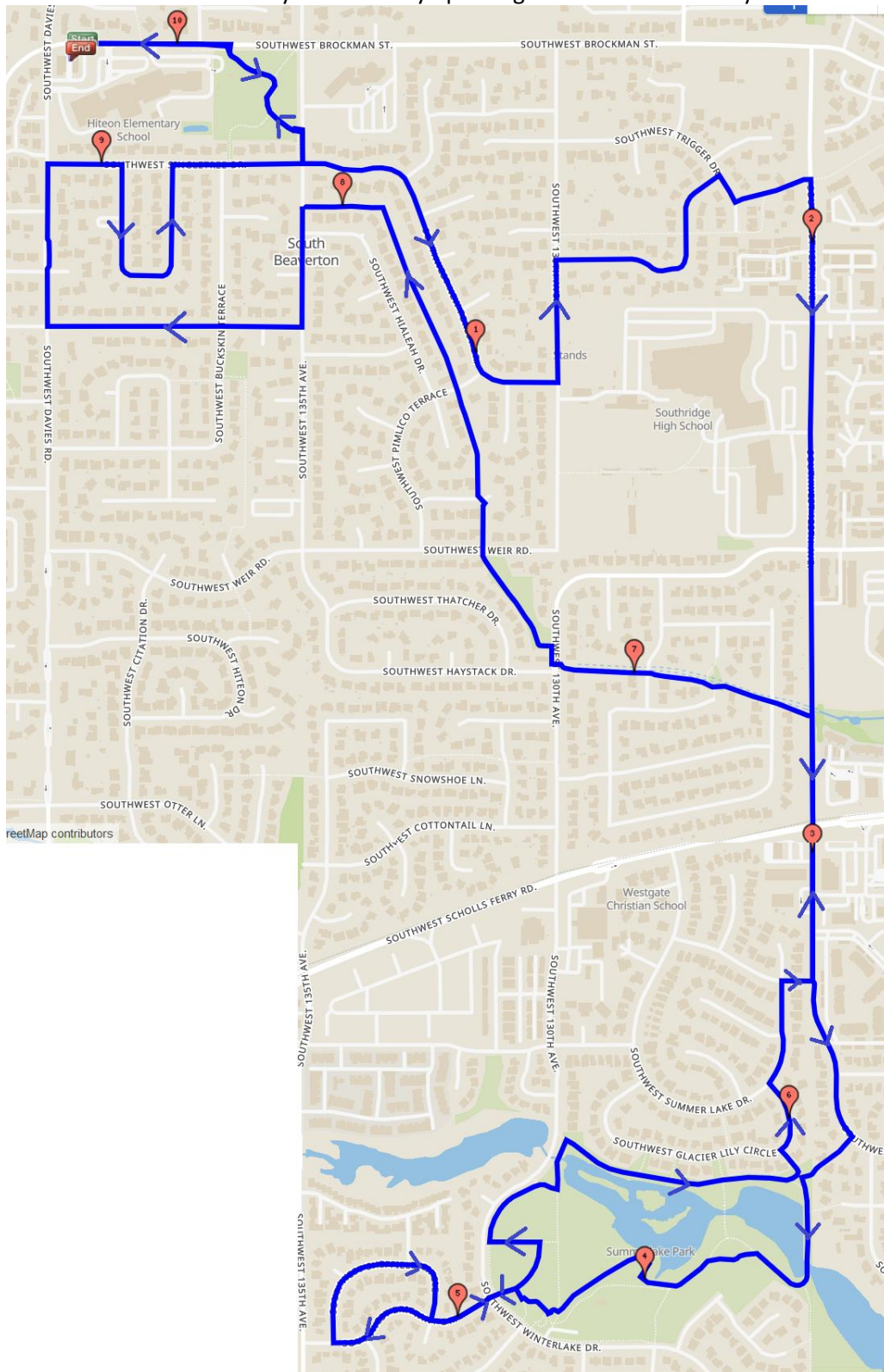
Text © 2021 Cedar Milers Volkssport Club



EMERGENCY: 911  
NON-EMERGENCY:  
POINT OF CONTACT: Dan Webster 971-221-4994

# BEAVERTON – SummerLake Park – 1025 YR – 10k – 1A

These instructions may be used only upon registration at a currently sanctioned IVV/AVA Event



Map data ©2025 Google United States

Text © 2021 Cedar Milers Volkssport Club



EMERGENCY: 911  
NON-EMERGENCY:  
POINT OF CONTACT: Dan Webster 971-221-4994

[www.cedarmilerswalking.club](http://www.cedarmilerswalking.club)

[cedarmilerswalkingclub@gmail.com](mailto:cedarmilerswalkingclub@gmail.com)

# BEAVERTON – SummerLake Park – 1025 YR – 5k – 1A

These instructions may be used only upon registration at a currently sanctioned IVV/AVA Event

1. Exit Fire Station driveway to Brockman Rd.
2. **RIGHT** on Brockman to Hiteon Park path
3. **RIGHT** on first path into park (Seasonal Restroom)
4. **STAY** on main path as it circles Right
5. **LEFT** at “Y”, towards SW 135<sup>th</sup> (unmarked)
6. **RIGHT** on SW 135<sup>th</sup>
7. **LEFT** on New Forest Drive (Opposite of Singletree)
8. **LEFT** on SW 130<sup>th</sup>
9. **RIGHT** on SW Scout Dr. to end at “T”
10. **RIGHT** at “T” on SW Trigger to Caballero Ct.
11. **LEFT** on Caballero Ct to path (Straight ahead)
12. **RIGHT** on SW 125<sup>th</sup> (unmarked)
13. **CROSS** SW Conestoga Dr. and **Continue** to Pathway on Right (prior to reach Scholls Ferry Rd.)
14. **RIGHT** onto pathway with guard rails
15. **CROSS** Tarpan to continue on path
16. **CROSS** Clydesdale to continue on path
17. **CROSS** 130<sup>th</sup> and **RIGHT** for a short distance
18. **LEFT** to continue on path
19. **CROSS** Weir Rd to continue on path
20. **CROSS** Santa Anita Ct. to continue on path
21. **CROSS** Pimlico to continue on path
22. **LEFT** at end of path on 135<sup>th</sup> (not marked)
23. **RIGHT** on Harness Lane
24. **RIGHT** on Davies Rd
25. **RIGHT** on Brockman Rd back to Fire Station

Thank you for walking this Cedar Milers YRE. We have many more YREs in Beaverton, W. Portland, Hillsboro, Forest Grove, Tigard, and Sherwood. We also provide walks in Irrigon, Umatilla, Heppner, Moro/Wasco, John Day, Vale, Condon, and Arlington.

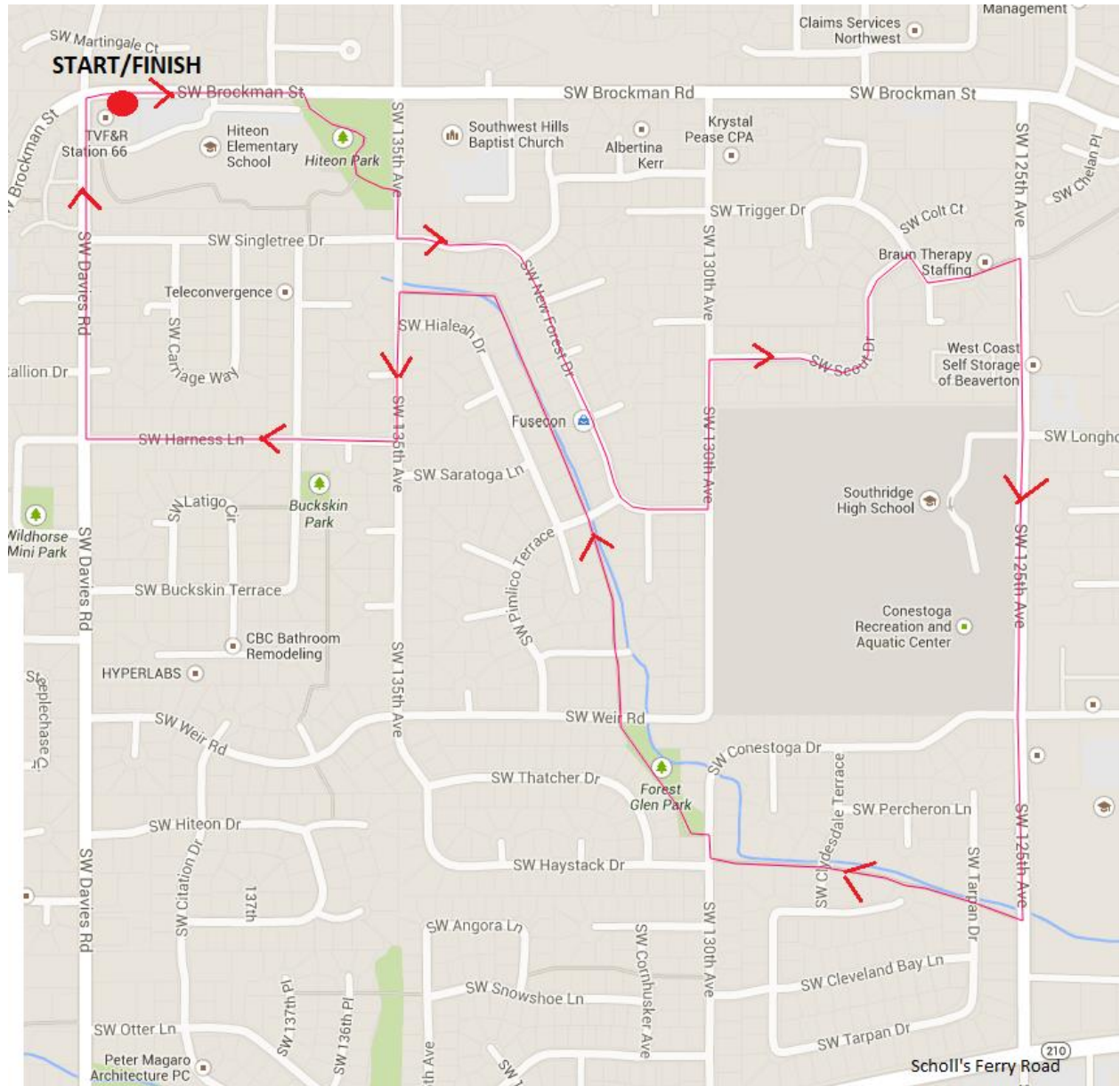
Text © 2021 Cedar Milers Volkssport Club



EMERGENCY: 911  
NON-EMERGENCY:  
POINT OF CONTACT: Dan Webster 971-221-4994

# BEAVERTON – SummerLake Park – 1025 YR – 5k – 1A

These instructions may be used only upon registration at a currently sanctioned IVV/AVA Event



Map data ©2025 Google United States

Text © 2021 Cedar Milers Volkssport Club



EMERGENCY: 911  
NON-EMERGENCY:  
POINT OF CONTACT: Dan Webster 971-221-4994

[www.cedarmilerswalking.club](http://www.cedarmilerswalking.club)

[cedarmilerswalkingclub@gmail.com](mailto:cedarmilerswalkingclub@gmail.com)



