



Duluth Walk

Y1032

Copyright 2026 Twin Cities Volkssports



Table of Contents/Event Details	1-2
Walk Directions	3-4

Dates:	4/1/2026 - 12/31/2026
City / State:	Duluth MN
Event Name:	Duluth Lake Superior Walk
Event Type:	Walk
Event ID:	125319/Y2661
Distance - Trail Ratings:	2A
Description:	Walk the Duluth Lakewalk along Lake Superior. With a 5-star rating on TripAdvisor, it is listed as the top thing to do in Duluth along with Canal Park and the Lift Bridge (which are on the trail).
Amenities:	Strollers: easy Wheelchairs: easy Pets: Yes Restrooms: Yes
Special Programs:	AVA Centurian, Lighthouses II Walking the United States, Walking USA A-Z
Start Times:	Dawn to dusk
Location:	Lift Bridge Lodge, Ascend Hotel Collection
Start Point / Driving Directions:	408 Canal Park Dr, Duluth MN 55802. From I-35, take exit 256B for 5th Ave W. Keep straight to the Lake Ave ramp. Follow Lake Ave, which becomes Canal Park Dr after turning towards the lake. Hotel is on the left (guest parking only), and the public parking is on the right.
Awards & Fees:	IVV Credit Only
Comments:	Trail starts at Canal Park and winds along the boardwalk on the shore of Lake Superior. Route includes downtown area and crosses the historic Aerial Lift Bridge. Walk box is located on a lower shelf near the sofa in the front lobby. Please do not unnecessarily distract the staff at this very busy hotel, and do not park in the hotel parking lot unless you are a registered guest. Public parking is available nearby. Restrooms available at star point and along the route.
Host Club:	Twin Cities Volkssport




Duluth Walk

Y1032

Copyright 2026 Twin Cities Volkssports



Contact:	POC: Cyndi Armstrong carmstrong2003@gmail.com Text only, 757-575-7869
Website:	www.facebook.com/groups/2039870106313616 

WALK COMPLETION AND CREDIT: Combined OSB/PSB event. Please use either the Online Start Box (OSB) or Physical Start Box (PSB) to register and complete the event. Do NOT mix and match, for example, by registering using the OSB then completing your event using the PSB nor signing the PSB log sheet.

For OSB, be sure to log back into the OSB system to finish/complete your online registration after doing the event. The OSB system does not deduct any event fee from a participant's Event Bank until they have submitted event completion info including the date the event was walked, the distance walked, and the selection of applicable special programs that person is participating in. Nevertheless, a fee of \$2 for a downloaded PDF is deducted from the Event Bank when the PDF is downloaded. Later, any PDF fees are credited back to a user's Event Bank when they submit the event completion info as a paying for credit participant. Note however that the \$2 coupon for the downloaded PDF expires in 60 days. Also note that an event registration expires after 30 days, but if your registrations lapses, you may re-register without cost.



Duluth 10 and 6 km Walk Directions

Copyright 2026 Twin Cities Volkssports



Please do not park in the Lift Bridge Lodge, Ascend Hotel Collection lot unless you are staying as a registered guest. A public pay lot is across the street from the hotel, or alternatively 3-hour free parking is available at Leif Erikson Park at 1231 Ave E & London Rd near the midway point of the walk

10 km Directions

1. From Lift Bridge Lodge, Ascend Hotel Collection or the Canal Park parking lot, walk to the right around the hotel to Lake Superior
2. **Left** onto The Lakewalk keeping Lake Superior on your right.
3. **Follow** The Lakewalk as it curves right and walk parallel to the North Shore Scenic Railroad bed and past the white band-shell shaped Vietnam Memorial.
4. **Pass** the footbridge on the left and Leif Erikson Park on the right to the second footbridge
5. **Cross** the bridge over the railroad
6. **Right** at the end of the bridge walking through the Rose Garden to a fancy gazebo
7. **Continue Right** to the brick restrooms
8. **Left** onto London Rd to the stop light
9. **Left** onto Superior St for continue 10 blocks through downtown to Lake Ave/North Shore Scenic Dr
10. **Left** onto N Lake Ave/North Shore Scenic Dr carefully crossing the freeway overpass.
11. **Cross** W Railroad St/Canal Park Lodge entrance and turn **Right** for two blocks. Do not continue onto Canal Park Dr
12. **Left** at the second intersection (Harbor Drive) walking past the William A Irving Ore Boat Museum, keeping this large iron ore ship to your Left until you arrive at a blue drawbridge
13. **Left** across the bridge to S Lake Ave
14. **Right** on S Lake Ave

15. **Cross** the aerial lift bridge. Continue 0.75k to where the street curves right near 12th St S
16. **Straight Across** S Lake ave to the public parking lot spending time on the beach if desired
17. **Return** to the lift bridge along the right side of S Lake Ave
18. **Cross** lift bridge and return to the start point

6 km Directions

1. From the parking lot or Lift Bridge Lodge, Ascend Hotel Collection walk towards Lake Superior
2. **Left** onto the pedestrian/bike trail following The Lakewalk past Fitgers to the second footbridge
3. **Left** onto the second footbridge passing Fitgers into Leif Erikson Park.
4. **Right** at the end of the bridge. Walk around the Leif Erikson Park Rose Garden and past a fancy gazebo
5. **Left** at the restrooms onto London Road
6. **Left** onto Superior Street to Fitgers
7. **Left** at Fitgers crossing the footbridge returning to the Lake Superior Trail
8. **Right** returning to the start point

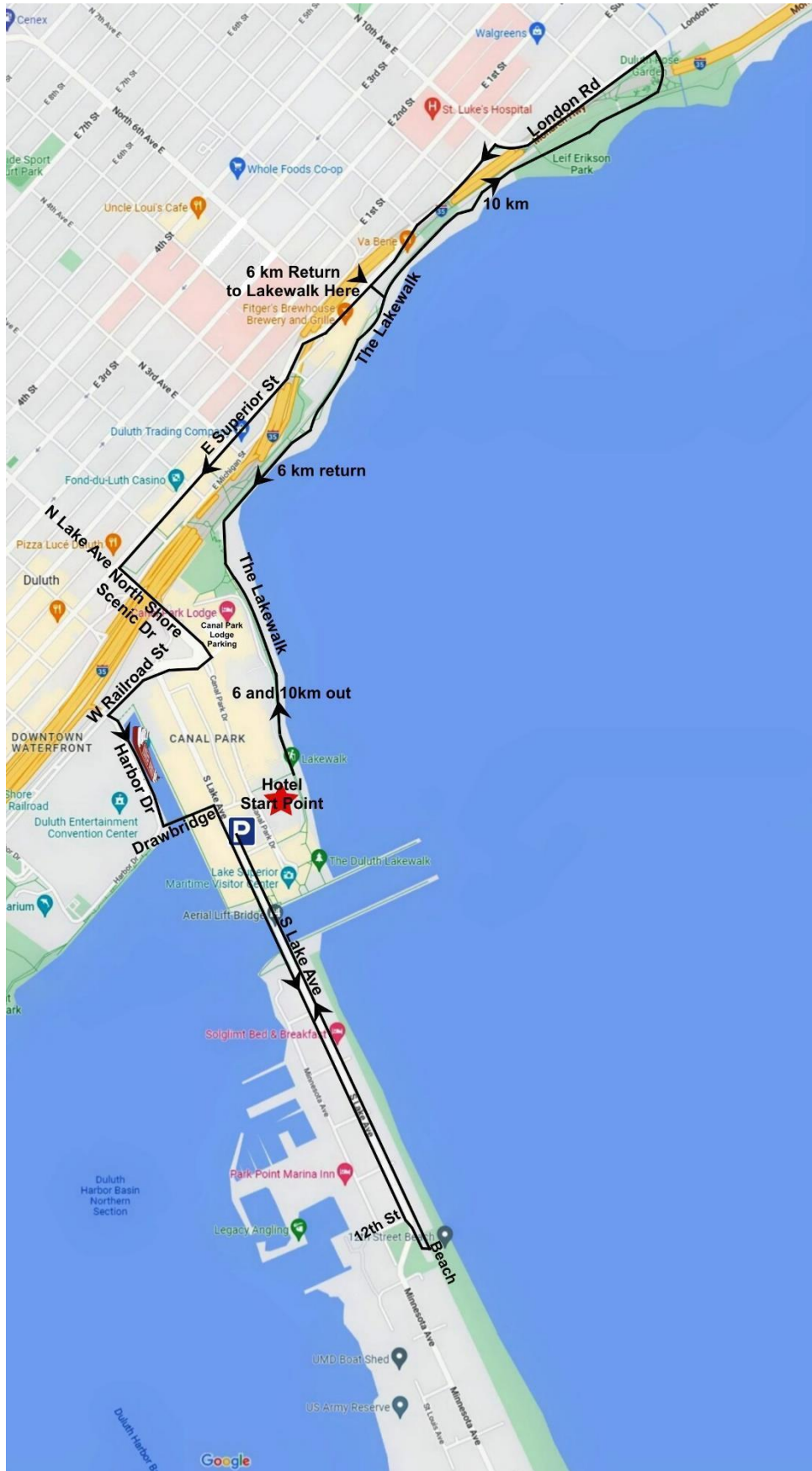



In case of Emergency: Dial 911
Event related assistance:
Cyndi Armstrong POC [text only] 757-575-7869
Wayne Heath Club President 651-249-8886
Ken Johnson RD 651-968-6380



Duluth 10 and 6 km Walk Directions

Copyright 2026 Twin Cities Volkssports



These walk directions and maps may only be used in conjunction with a signed American Volkssport Association athletic waiver. All other uses prohibited