



# BURLINGTON YR1180, a 10/5KM VOLKSWALK ALAMANCE COUNTY, NC

Sponsored and Copyright © 2016, by Winston Wanderers, P.O. Box 674, Clemmons, NC 27012

**START POINT:** Alamance County Community YMCA, 1346 South Main Street, Burlington, NC 27215

Start Point Hours: M-F 5:30 am to 8:00 pm, Sat 7 am to 5 pm Sun 1 pm to 5 pm

**Directions:** From I-85/I-40 take exit 143, NC62/Alamance Rd. Go north 1.5 mile and turn right on US70 (being careful not to turn too far onto NC54). Pass through 2 traffic lights (Burlington City Park is on right), then bear right on Main St. to YMCA on right.

**IN CASE OF EMERGENCY: DIAL 911**

**Event Related Assistance:** Sandra Barnes, 336-254-5244, barnes1s@att.net



**These walk directions and maps may only be used in conjunction with a signed American Volkssport Association athletic waiver. All other uses are prohibited.**

**WALK COMPLETION AND CREDIT:** Be sure to log back into the OSB system to finish/complete your online registration after doing the event. The OSB system does not deduct any event fee from a participants Event Bank until they have submitted event completion info including the date the event was walked, the distance walked, and the selection of applicable special programs that person is participating in. Nevertheless, a fee of \$2 for a downloaded PDF is deducted from the Event Bank when the PDF is downloaded. Later, any PDF fees are credited back to a user's Event Bank when they submit the event completion info as a paying for credit participant. Note however that the \$2 coupon for the downloaded PDF expires in 60 days.

Parking: Parking Lots

Restrooms: At start point and Burlington Arboretum

**NOTE FOR OUR 4-FOOTED VOLKSSPORTERS:** We are sorry, but pets are not allowed in the Amusement Area of the park. If walking with a pet exit the YMCA to the right to the corner of Kitchin and Main Streets and pick up with instruction #6. See note on instruction #27 for return.

1. From the YMCA **LEFT (L)** on sidewalk along parking lot passing carousel on left.
2. Continue straight turning **L** into park at at "Amusement Area" sign. Cross the bridge across the creek.
3. Immediately after the bridge veer left. Follow the walkway to and across wooden footbridge.
4. From the bridge bear **RIGHT(R)** between the creek and a brick building.
5. At the end of the building turn **L** on a walkway. Continue on the sidewalk along the parking area to Kitchin Street.
6. **L** on Kitchin, across Main Street at the traffic light to Church Street (Hwy 70).
7. **CROSS** Church Street at the traffic light and continue ahead on the right side of Country Club Drive, passing Walter Williams High School to Bulldog Alley to the right between the high school buildings and athletic fields.
8. **R** on Bulldog Alley to Parkview Drive
9. **R** on Parkview Drive and follow as it curves to the left across Arlington Ave to Glenwood Ave

10. **L** on Glenwood 1 short block to Circle Drive, then **R** on Circle Dr. Follow as it circles to the left back to Sunset Drive (**3 Blocks, ignore the first crossing of Sunset Dr**).
11. **R** on Sunset to Parkview Dr and **R** on Parkview across Glenwood to West Willowbrook Drive.
12. **Cross** Willowbrook Drive. Go down steps toward gazebo. Just before gazebo turn **R** then turn **L** on greenway running through park to Edgewood Ave. Go **R** on Edgewood to East Willowbrook.
14. **R** on East Willowbrook. Follow it along the park to Central Ave. Turn **R** on sidewalk crossing bridge. Continue a short distance to brick circle with compass. Turn **L** on cement path. Cross over bridge and up stairs to building (restrooms). Continue through building to **R** on E. Willowbrook a short distance to Fountain Place.
15. **L** on Fountain Place across Kime St. and Davis Street.

**NOTE FOR 5 KM Walkers:** At Fountain PL & Kime, turn **R** for 3 blocks to S. Main St. Turn **R** on S. Main St to YMCA on **L** to Front Street.

Continue to Front St. (Street name changes from Fountain Place to Trollinger St. at Davis.)

16. **R** on Front St and follow about 4 blocks as it curves then crosses Fisher and Church to Worth Street.
17. **L** on S. Worth St for about 1/2 block. Turn **R** on sidewalk and cut

- through parking lot to pass the old Railway Depot on your left.
18. Continue to S. Spring then **R** on S. Spring St to E. Front St, and **R** on E. Front to S. Main St (Paramount Theatre on right)
  19. **L** on Main Street for several blocks until you cross Glenwood Ave (to your right). Shortly after crossing Glenwood look for fire hydrant and to the left across Main Street is an entrance to the Pine Hill Cemetery.
  20. **L** carefully crossing Main street, and enter the cemetery.
  21. Go half-around the circle and continue straight to the **third** drive to the right (second cross drive.)
  22. **R** on this drive (passing between tombstones with family names of Furlough and Euliss) toward the rows of tall trees on either side of the drive. Pass between the trees then
  23. **L** on the next driveway to exit through the gates to Mebane Street. (There is no street sign here).
  24. **R** on Mebane across Kitchin Street at the traffic light and continue approximately 1/2 block across a small creek.
  25. Immediately after crossing the creek turn **R** onto the Burlington City Park Greenway. The creek is to the right and a black chain link fence and an apartment complex is to the left.

26. Follow the greenway until it comes to a street (Overbrook – but no sign) at the edge of City Park.
27. **R** across the bridge then **L** to return through the City Park amusement area and back to finish at the YMCA. *If walking with pets cross the bridge and continue ahead to Kitchin St and left to the YMCA.*

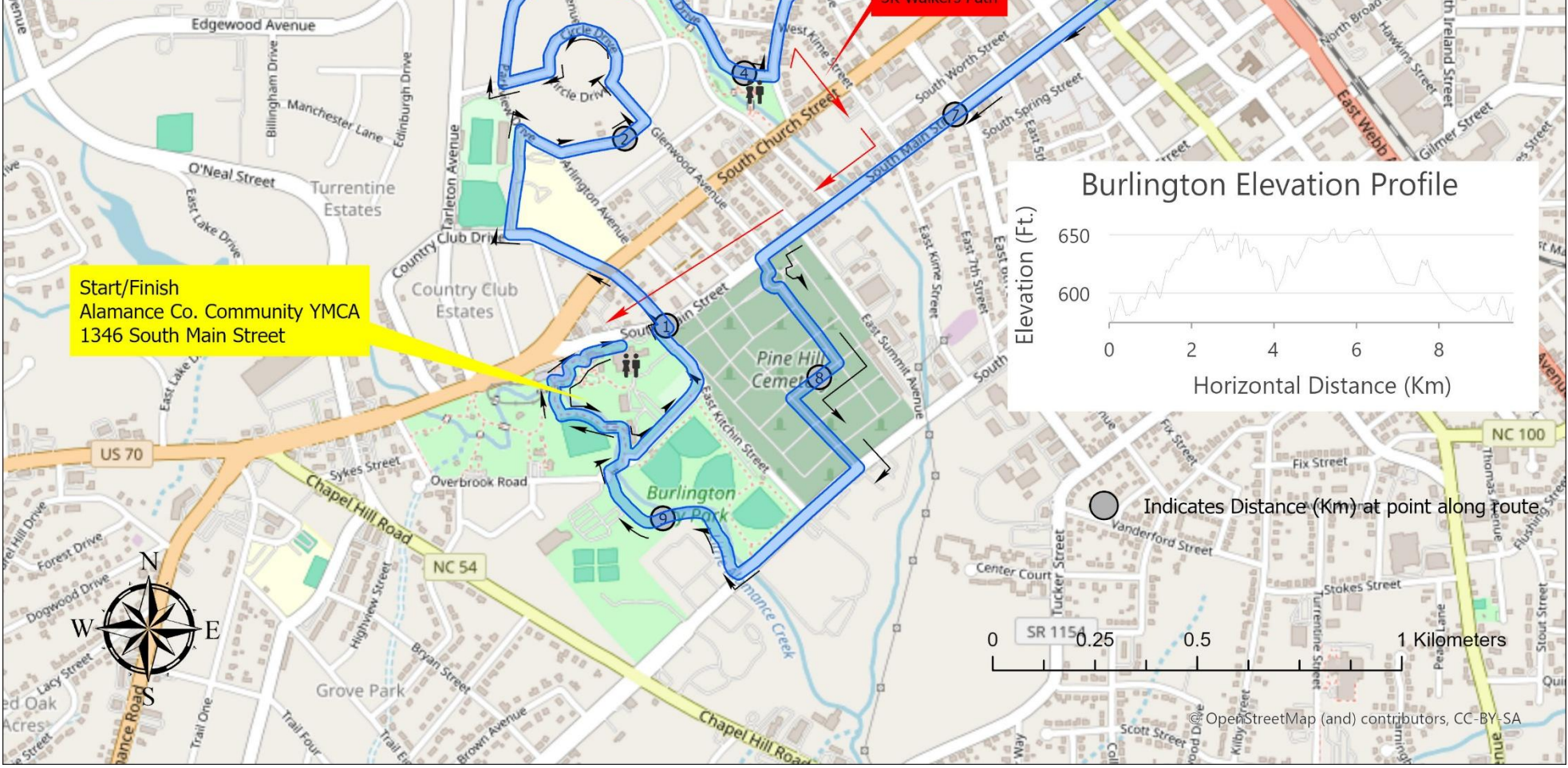

Thanks to the YMCA for their assistance as host of our Start/Finish point.

*The exact date of the carousel is uncertain, but from the style of the animals and other parts it is believed that it dates from the 06-1910 period. It is a 3-row Dentzel Menagerie built by the Dentzel Carousel Co of Philadelphia. It contains 46 hand carved wooden animals and two chariots.*

*Amusement Area operates seasonally Easter Weekend to Halloween, opening at 1 pm weekdays and Sunday and 11 am on Saturday. It is closed on Monday.*

*Rev 6-5-25*

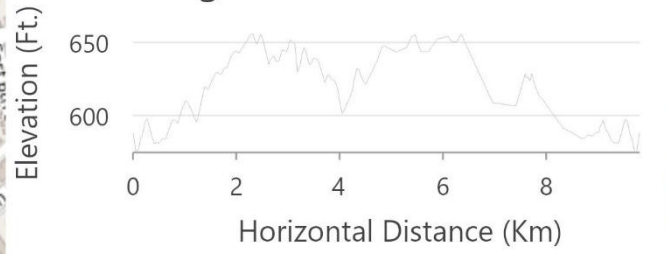
# Burlington, NC 10/5 KM Walk AVA YR1180



Start/Finish  
Alamance Co. Community YMCA  
1346 South Main Street

5K Walkers Path

### Burlington Elevation Profile



Indicates Distance (Km) at point along route

