

The Olympic Peninsula Explorers Volkssport Club Welcomes You to the Silverdale – Old Town/Waterfront Walk

The walk is 5k/10k and rated 1B. The route consists of sidewalks, road shoulders, boardwalks, and trails.

Additional information can be found at <https://www.clearcreektrail.org> and <https://www.facebook.com/OldTownSilverdaleHistoricalDistrict>.

Located on the beautiful Kitsap Peninsula, the walk explores the Old Town Historical District of Silverdale, the Waterfront and portions of Clear Creek Trail.

The 5k and 10k routes begin and end at the Silverdale Waterfront Park located at 3337 NW Byron St, Silverdale, WA 98383.

Northbound WA 3: Take the Newberry Hill Rd exit. Turn right on Newberry Rd for about .3 miles. Take the second exit at the roundabout onto Silverdale Way. Turn right onto NW Byron St. The park will be on your right.

Southbound WA3: Take the Newberry Hill Rd exit. Turn left on Newberry Rd for about .3 miles. Take the second exit at the roundabout onto Silverdale Way. Turn right onto NW Byron St. The park will be on your right.

Restrooms are at the beginning and end of the walks in the Silverdale Waterfront Park.

Walk Registration:

Registration takes place online using the AVA Online Start Box, on <http://my.ava.org>. Follow the instructions provided to create a user account and sign the AVA waiver (one time). Instructions for payment are also included. Download the directions and print as needed. The POC does not provide event directions or accept alternate payment methods.

Walk Completion and Walk Credit:

Once you have physically completed the walk, please login to your Online Start Box account click on the “My Start Box” tab, then the “Finish Table” tab, then click on “Go to Finish Table” button for the event you have completed. Use the displayed entry form to submit the date and distance of your walk as well as select applicable AVA Special Programs to generate stamped “virtual” insert cards that you may choose to print out.

Table of Contents:

Use the following table to guide what portion of this document you may wish to print out.

Section Contents	Pages
Introduction, Walk Registration/Completion, and Table of Contents	1
Driving and Walk Directions	2-7
Maps	8-9
AVA and ESVA Special Programs	10

WELCOME TO OUR YEAR-ROUND VOLKSSPORT EVENT
SILVERDALE OLD TOWN/WATERFRONT/CLEAR CREEK TRAIL WALK
OLYMPIC PENINSULA EXPLORERS VOLKSSPORT CLUB
5km Rated 1B **YRE 1190**

ESVA Challenges: 39 Counties – Kitsap, Frontline Heroes, Strolling Along the Rivers

AVA Challenges: 50 States/51 Capitals, Walk the US A – Z, Walking With America’s Veterans, Par for the Course

1. Begin your walk by exiting Silverdale Waterfront Park the same way you entered the parking area, walking with the water at your back.
2. Turn **LEFT** on Byron St on sidewalk to Pacific Ave.
3. Turn **LEFT** on Pacific Ave and continue on sidewalk to concrete barricades and where the sidewalk ends.
4. At the end of the sidewalk, turn **LEFT** on small trail leading to the beach.
5. Turn **LEFT** on beach and walk towards boat launch.
6. Before the boat launch turn **LEFT** on small trail leading to parking area. Continue straight walking on left side of parking area (Restrooms on your left) to Byron St.
7. At Byron St, turn **RIGHT** and **cross** McConnell Ave at crosswalk and then immediately turn **LEFT** and cross Byron St at crosswalk. Continue on McConnell Ave to Carlton St.
8. **Cross** Carlton St at crosswalk and then turn **RIGHT** and continue on the sidewalk to Washington Ave.
9. Turn **LEFT** on Washington Ave and continue on the sidewalk. Washington Ave turns into Linder Way. Continue straight and pass by Linder Softball Field on your left. **(1K)**
10. Just when Linder Way curves to the left very carefully cross Linder Way and enter parking area and walk passed Gulati Dental and Associates bldg on your left. Continue straight in parking area to Bay Shore Drive (unmarked).
11. Turn **LEFT** on sidewalk to Bucklin Hill Rd.
12. Turn **RIGHT** and **cross** Bay Shore Drive. Continue on sidewalk on Bucklin Hill Rd to the second crosswalk, which is in front of the First Federal.
13. Turn **LEFT** and **cross** Bucklin Hill Rd.
14. Turn **RIGHT** on sidewalk on Bucklin Hill Rd. Pass by Staples on your left and then **cross** Blaine Ave. Shortly, after crossing Blaine Ave, look for a trail on your left before you come to a bridge. (Do not cross over the bridge)
15. Turn **LEFT** onto this trail, which is Clear Creek Trail. **(2K)**
16. Follow the trail until you come to Ridgetop Blvd (unmarked).
17. Turn **RIGHT** on Ridgetop Blvd and continue on sidewalk to Levin Rd.
18. Turn **RIGHT** on Levin Rd and immediately veer **RIGHT** on Clear Creek Trail. Follow the trail passing a red barn “Clear Creek Sa’qad” Interpretive Center on your right and **restroom** on your left to Bucklin Hill Rd.

In case of emergency: Dial 9-1-1 - Event related assistance: Rob Williams: 360-710-1008

©2023 Olympic Peninsula Explorers – All Rights Reserved

These directions and maps may only be used in conjunction with a signed American Volkssport Association athletic waiver. All other uses prohibited.

Rev: 7/2023

WELCOME TO OUR YEAR-ROUND VOLKSSPORT EVENT
SILVERDALE OLD TOWN/WATERFRONT/CLEAR CREEK TRAIL WALK
OLYMPIC PENINSULA EXPLORERS VOLKSSPORT CLUB
5km Rated 1B **YRE 1190**

ESVA Challenges: 39 Counties – Kitsap, Frontline Heroes, Strolling Along the Rivers

AVA Challenges: 50 States/51 Capitals, Walk the US A – Z, Walking With America’s Veterans, Par for the Course

19. **Cross** Bucklin Hill Rd (unmarked) at the crosswalk and then turn **RIGHT** on sidewalk. **(3K)**
20. **Cross** bridge, then immediately turn **LEFT** at the next Clear Creek Trail sign and enter **Old Mill Park**. The Wehrhahn Saw will be on your left.
21. Continue **straight** on trail until you come to a “T” on the trail (**restrooms** on your right). Turn **LEFT** at this “T”.
22. Follow trail along the water to Bucklin Hill Rd and Bay Shore Drive intersection.
23. Turn **LEFT** on Bucklin Hill Rd (unmarked), then immediately turn **LEFT** onto Bay Shore Drive **(4K)** and continue on sidewalk to Washington Ave.
24. Turn **LEFT** on Washington Ave and continue on sidewalk to Lowell St, which is just past Monarch Studio on your left.
25. Turn **LEFT** on Lowell St.
26. Continue **STRAIGHT** and enter Clear Creek Trail. Follow trail along the water passing by several flag poles at the “Memorial Circle”. Continue on sidewalk to a “T” on the trail.
27. Turn **LEFT** at “T” and then walk along metal railing next to the water to the pier.
28. Turn **RIGHT** at pier and walk to where you began the walk to complete the walk.

Be sure to log back into the OSB system (my.ava.org) to “finish/complete” your online registration after doing the walk. The OSB system does not deduct any walking fee from a walker’s Event Bank until they have submitted walk completion info including the date the event was walked, the distance walked, and the selection of applicable special programs that walker is participating in. (Nevertheless, a fee of \$2 for a downloaded pdf is deducted from the user’s Event Bank when the pdf is downloaded. Later, any pdf fees are credited back to a walker’s Event Bank when he/she submits the walk completion info as a paying for credit walker.) Note however that the \$2 “coupon” for the downloaded PDF expires in 60 days.

In case of emergency: Dial 9-1-1 - Event related assistance: Rob Williams: 360-710-1008
©2023 Olympic Peninsula Explorers – All Rights Reserved

These directions and maps may only be used in conjunction with a signed American Volkssport Association athletic waiver. All other uses prohibited.

Rev: 7/2023

WELCOME TO OUR YEAR-ROUND VOLKSSPORT EVENT
SILVERDALE OLD TOWN/WATERFRONT/CLEAR CREEK TRAIL WALK
OLYMPIC PENINSULA EXPLORERS VOLKSSPORT CLUB
10km Rated 1B **YRE 1190**

ESVA Challenges: 39 Counties – Kitsap, Frontline Heroes, Strolling Along the River

AVA Challenges: 50 States/51 Capitals, Walk the USA: A – Z, Walking with America’s Veterans, Par for the Course

1. Begin your walk by exiting Silverdale Waterfront Park the same way you entered the parking area, walking with the water at your back.
2. Turn **LEFT** on Byron St on sidewalk to Pacific Ave.
3. Turn **LEFT** on Pacific Ave and continue on sidewalk to concrete barricades and where the sidewalk ends.
4. At the end of the sidewalk, turn **LEFT** on small trail leading to the beach.
5. Turn **LEFT** on beach and walk towards boat launch.
6. Before the boat launch turn **LEFT** on small trail leading to parking area. Continue straight walking on left side of parking area (Restrooms on your left) to Byron St.
7. At Byron St, turn **RIGHT** and **cross** McConnell Ave at crosswalk and then immediately turn **LEFT** and **cross** Byron St at crosswalk. Continue on McConnell Ave to Carlton St.
8. **Cross** Carlton St at crosswalk and then turn **RIGHT** and continue on the sidewalk to Washington Ave.
9. Turn **LEFT** on Washington Ave and continue on the sidewalk. Washington Ave turns into Linder Way. Continue straight and pass by Linder Softball Field on your left. **(1K)**
10. Follow Linder Way around the softball field to Silverdale Way. Turn **LEFT** on Silverdale Way and walk on shoulder of road to first traffic light.
11. Turn **RIGHT** at crosswalk and **cross** Silverdale Way.
12. Turn **RIGHT** and **cross** Anderson Hill Rd at crosswalk.
13. Turn **LEFT** and follow sidewalk up Anderson Hill Rd to first traffic light at Bucklin Hill Rd.
14. At traffic light **cross** Bucklin Hill Rd crossing over two crosswalks and then continue **straight** on Anderson Hill Rd to a “Central Kitsap Middle School” sign located at school road entrance.
15. **(2K) Cross** school road at crosswalk and then turn **RIGHT** on sidewalk to a Johnsonlink Trail Map sign on your left. (This sign will show you that the trail you will take is a trail that takes you around both Central Kitsap Middle and High School).
16. At this sign, turn **RIGHT** and **cross** school road to the **first** light post you come to. A narrow trail in the grass will be on your left.
17. Turn **LEFT** on trail, which is the trail you will follow around both schools. Continue on trail for awhile. After passing by tennis courts **(3K)** you will come to a road with a stop sign.

In case of emergency: Dial 9-1-1 - Event related assistance: Rob Williams: 360-710-1008
©2023 Olympic Peninsula Explorers – All Rights Reserved

These directions and maps may only be used in conjunction with a signed American Volkssport Association athletic waiver. All other uses prohibited.

Rev: 7/2023

WELCOME TO OUR YEAR-ROUND VOLKSSPORT EVENT
SILVERDALE OLD TOWN/WATERFRONT/CLEAR CREEK TRAIL WALK
OLYMPIC PENINSULA EXPLORERS VOLKSSPORT CLUB
10km Rated 1B **YRE 1190**

ESVA Challenges: 39 Counties – Kitsap, Frontline Heroes, Strolling Along the River

AVA Challenges: 50 States/51 Capitals, Walk the USA: A – Z, Walking with America's Veterans, Par for the Course

18. Turn **LEFT** at the stop sign and **cross** school road entrance at the crosswalk, then immediately turn **LEFT** on sidewalk. Follow sidewalk as it curves right and then continue straight ahead onto dirt trail. Continue on trail past the softball field on your left to next school road.
19. **Cross** school road and pass by a Johnsonlink Trail sign on your left. Continue straight ahead on trail to next school road.
20. **Cross** school road and continue straight on trail to a Johnsonlink Trail directional sign.
21. Veer **LEFT** at sign and then turn **RIGHT** to cross a foot bridge between two ponds.
22. After **crossing** the bridge turn **LEFT** on trail and follow the trail to next school road.
23. **Cross** school road, which you recently crossed before, but this time continue **straight** ahead towards Huey Field and then veer **LEFT** to a sidewalk.
24. Follow sidewalk keeping Huey Field on your right to a trail. Continue on trail keeping a metal fence to your right. Stay on this trail all the way to the end of the metal fence.
25. Immediately after the fence ends, turn a sharp **RIGHT** and walk around the fence, now on the other side of the fence, going the opposite direction you were walking before, off school property, onto a small trail. Follow this trail to a dirt road.
26. **(4K)** Turn **RIGHT** at dirt road to Bucklin Hill Rd.
27. Turn **LEFT** at Bucklin Hill Rd (unmarked) on sidewalk to Silverdale Way.
28. Turn **LEFT** at Silverdale Way to first crosswalk.
29. Turn **RIGHT** at first crosswalk and **cross** Silverdale Way, then immediately turn **LEFT** and then immediately turn **RIGHT** and **cross** road at crosswalk with **Extreme Caution**.
30. Turn **RIGHT** at sidewalk and then veer **LEFT** on Bucklin Hill Rd. Continue on Bucklin Hill Rd on sidewalk for awhile.
31. Pass by Staples on your left **(5K)** and then **cross** Blaine Ave. Shortly, after crossing Blaine Ave, look for a trail on your left before you come to a bridge. (Do not cross over the bridge)
32. Turn **LEFT** onto this trail, which is Clear Creek Trail.
33. Follow the trail until you come to Ridgetop Blvd (unmarked).
34. Turn **RIGHT** on Ridgetop Blvd and continue on sidewalk to Levin Rd.
35. Turn **LEFT** at crosswalk and **cross** Ridgetop Blvd.
36. Turn **RIGHT** and immediately turn **LEFT** on Levin Rd to the end of the road.
37. Turn **LEFT** at end of the road. **(6K)** Continue to a bridge.
38. **Cross** bridge and then turn **RIGHT** on Clear Creek Trail to Myhre Rd.

In case of emergency: Dial 9-1-1 - Event related assistance: Rob Williams: 360-710-1008
©2023 Olympic Peninsula Explorers – All Rights Reserved

These directions and maps may only be used in conjunction with a signed American Volkssport Association athletic waiver. All other uses prohibited.

Rev: 7/2023

WELCOME TO OUR YEAR-ROUND VOLKSSPORT EVENT
SILVERDALE OLD TOWN/WATERFRONT/CLEAR CREEK TRAIL WALK
OLYMPIC PENINSULA EXPLORERS VOLKSSPORT CLUB
10km Rated 1B **YRE 1190**

ESVA Challenges: 39 Counties – Kitsap, Frontline Heroes, Strolling Along the River

AVA Challenges: 50 States/51 Capitals, Walk the USA: A – Z, Walking with America’s Veterans, Par for the Course

39. Turn **RIGHT** on sidewalk on Myhre Rd (unmarked) to traffic light at Mickelberry Rd.
40. Turn **RIGHT** on Mickelberry Rd to first trail on your right.
41. Turn **RIGHT** at trail and continue to a “T” on the trail.
42. Turn **RIGHT** at “T” and **cross** the same bridge you crossed before.
43. After **crossing** the bridge turn **LEFT** onto Clear Creek Trail to Ridgetop Blvd.
44. Turn **LEFT** at Ridgetop Blvd (unmarked) **(7K)** on sidewalk to Levin Rd.
45. Turn **RIGHT** and **cross** Ridgetop Blvd at crosswalk and continue straight on Levin Rd a very short distance to the first small trail on your right.
46. Veer **RIGHT** on Clear Creek Trail. Follow the trail passing a red barn “Clear Creek Sa’qad” Interpretive Center on your right and **restroom** on your left to Bucklin Hill Rd.
47. **Cross** Bucklin Hill Rd (unmarked) at the crosswalk and then turn **RIGHT** on sidewalk.
48. **Cross** bridge, then immediately turn **LEFT** at the next Clear Creek Trail sign and enter **Old Mill Park**. The Wehrhahn Saw will be on your left.
49. Continue **straight** on trail until you come to a “T” on the trail (**restrooms** on your right). Turn **LEFT** at this “T”. **(8K)**
50. Follow trail along the water to Bucklin Hill Rd and Bay Shore Drive intersection.
51. Turn **LEFT** on Bucklin Hill Rd (unmarked), then immediately turn **LEFT** onto Bay Shore Drive and continue on sidewalk to Washington Ave.
52. Turn **LEFT** on Washington Ave **(9K)** and continue on sidewalk to Lowell St, which is just past Monarch Studio on your left.
53. Turn **LEFT** on Lowell St.
54. Continue **STRAIGHT** and enter Clear Creek Trail. Follow trail along the water passing by several flag poles at the “Memorial Circle”. Continue on sidewalk to a “T” on the trail.
55. Turn **LEFT** at “T” and then walk along metal railing next to the water to the pier.
56. Turn **RIGHT** at pier and walk to where you began the walk to complete the walk.

In case of emergency: Dial 9-1-1 - Event related assistance: Rob Williams: 360-710-1008
©2023 Olympic Peninsula Explorers – All Rights Reserved

These directions and maps may only be used in conjunction with a signed American Volkssport Association athletic waiver. All other uses prohibited.

Rev: 7/2023

WELCOME TO OUR YEAR-ROUND VOLKSSPORT EVENT
SILVERDALE OLD TOWN/WATERFRONT/CLEAR CREEK TRAIL WALK
OLYMPIC PENINSULA EXPLORERS VOLKSSPORT CLUB
10km Rated 1B **YRE 1190**

ESVA Challenges: 39 Counties – Kitsap, Frontline Heroes, Strolling Along the River

AVA Challenges: 50 States/51 Capitals, Walk the USA: A – Z, Walking with America’s Veterans, Par for the Course

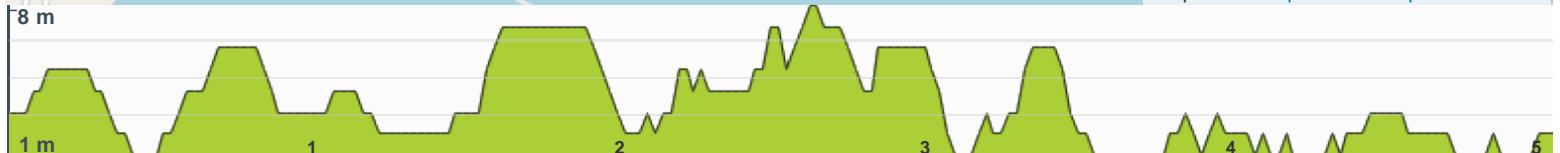
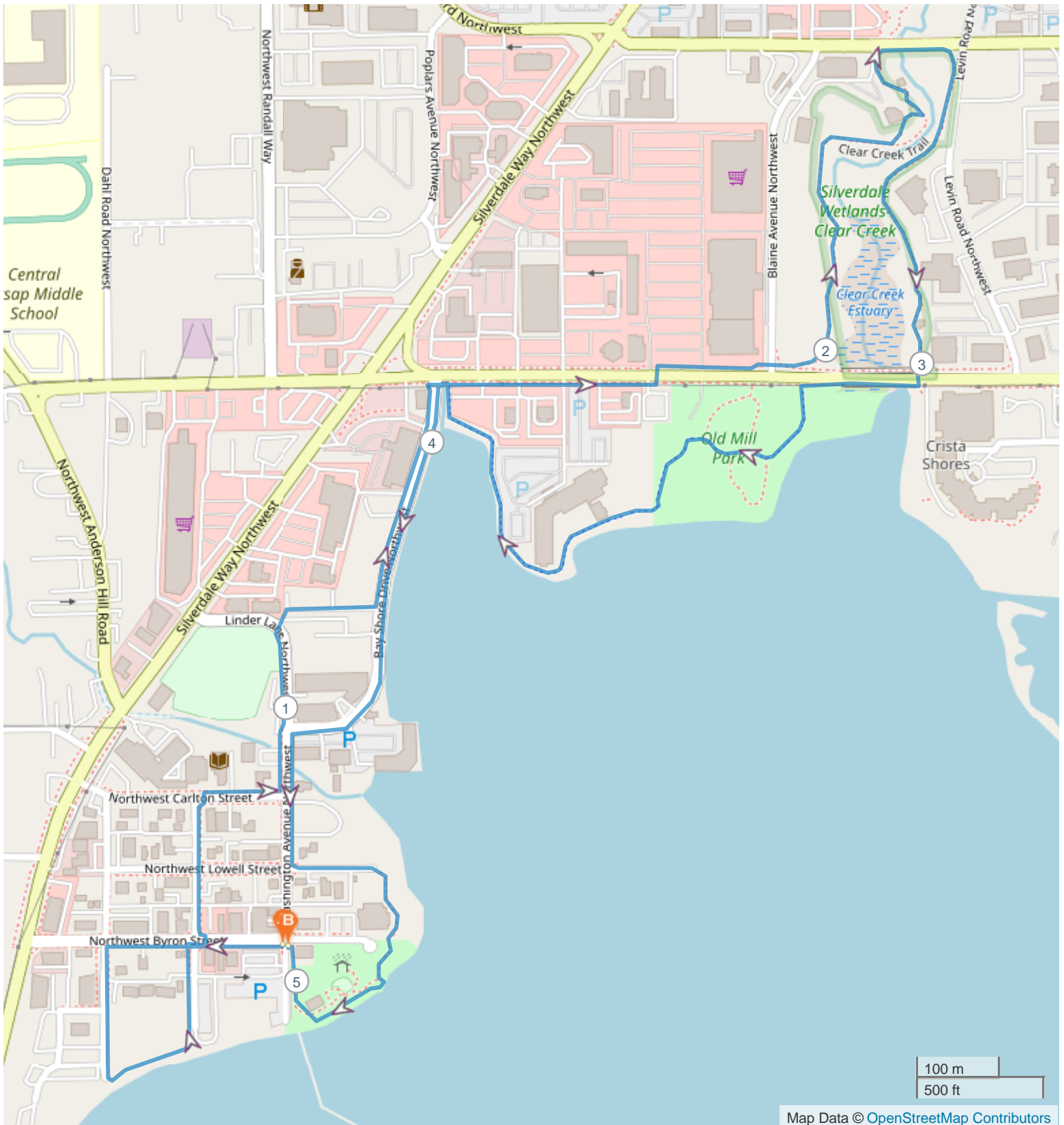
Be sure to log back into the OSB system (my.ava.org) to “finish/complete” your online registration after doing the walk. The OSB system does not deduct any walking fee from a walker’s Event Bank until they have submitted walk completion info including the date the event was walked, the distance walked, and the selection of applicable special programs that walker is participating in. (Nevertheless, a fee of \$2 for a downloaded pdf is deducted from the user’s Event Bank when the pdf is downloaded. Later, any pdf fees are credited back to a walker’s Event Bank when he/she submits the walk completion info as a paying for credit walker.) Note however that the \$2 “coupon” for the downloaded PDF expires in 60 days.

In case of emergency: Dial 9-1-1 - Event related assistance: Rob Williams: 360-710-1008
©2023 Olympic Peninsula Explorers – All Rights Reserved

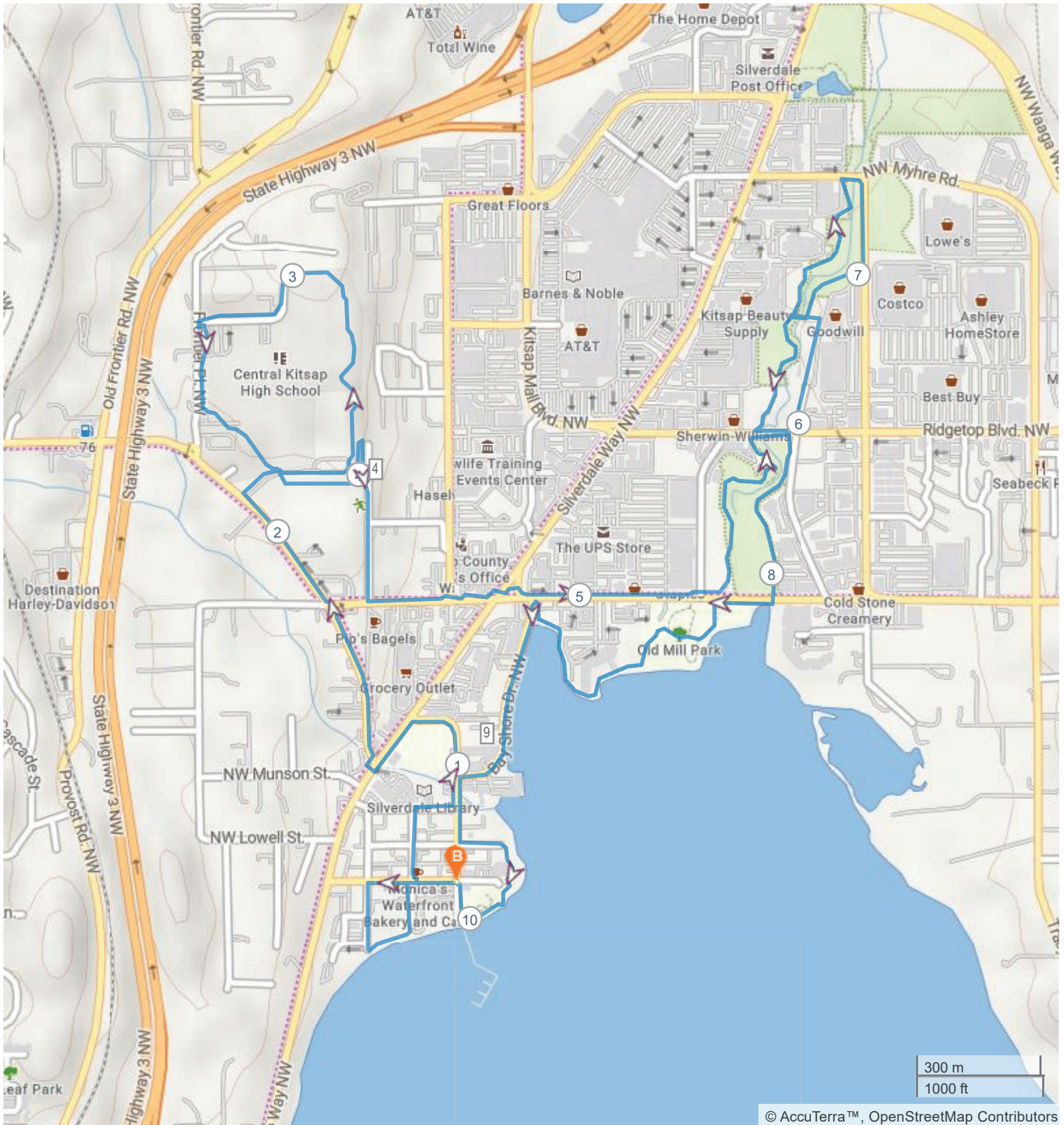
These directions and maps may only be used in conjunction with a signed American Volkssport Association athletic waiver. All other uses prohibited.

Rev: 7/2023

5K Old Town Silverdale



10K Old Town Silverdale



SILVERDALE OLD TOWN/YRE 1190

ESVA SPECIAL PROGRAMS

STROLLING ALONG THE RIVER [2023-2025]				
ON THE ROAD AGAIN [2022-2024]	ONLY APPLIES TO TRADITIONAL EVENTS			
FRONTLINE HEROES [2021-2023]	MEDICAL CENTERS	DELIVERY SERVICES	SUSTENANCE PROVIDERS	ESSENTIAL SERVICES
RAIL TO TRAIL [2020-2022]				

COUNTIES [ONGOING]				
------------------------------	--	--	--	--

AVA SPECIAL PROGRAMS

50 STATES/51 CAPITALS	[ONGOING]	Washington
A-Z (Walking the US A-Z)	[ONGOING]	
AIRPORTS-CELEBRATE FLIGHT	[2020-2022]	
BORDER CROSSING	[2014-2023]	
GREAT LAKES	[2021-2024]	
LIGHTHOUSES II	[2023-2025]	
MAYFLOWER - 400TH ANNIVERSARY	[2020-2022]	
PAR FOR THE COURSE	[2023-2025]	
RAILS TO TRAILS	[2022-2025]	
ROCKIN' AROUND THE CLOCK	[2020-2022]	
TOWN HALL/CITY HALL	[2020-2024]	
WALKING WITH AMERICAN VETERANS	[2021-2024]	