

DIRECTIONS - Champaign Year-Round Volksmarch Online Startbox Trail (10 Km)

1. Walk in front of Schnucks and follow the access road (Texas Roadhouse on your Right) to the traffic light. Turn RIGHT at Country Fair Dr. and follow it to Bradley Avenue. Careful crossing the intersections.
2. Cross Bradley Ave. at the stoplight. Turn RIGHT. At the intersection ahead with Mattis Ave., turn LEFT. Look ahead (5 blocks) for the entrance sign (LEFT) to Parkland College. Enter here and stay on the LEFT of Parkland Way. Ahead is the Olympic Athlete Memorial. Pick your favorite Champaign Olympian's name from the list there and write it below as Checkpoint #1. Walk down the steps, cross the bridge across the stream and turn LEFT on the trail. Continue on to the 4-lane street (Bradley Ave.), Turn RIGHT, then at Parkland College entrance, cross Bradley Ave., at the light, turn LEFT, go about 2 blocks, then RIGHT onto the trail into Heritage Park.
3. Continue on the trail past Heritage Lake, under the train & highway overpasses. Upon entering Kaufman Lake Park, take the trail to the RIGHT and follow to the front of the park. As the trail veers left, turn RIGHT onto the grassy area to Springfield Ave. (NOTE: there is normally a portapotty at the front of the lake, less than 1,000 feet off the trail).
4. Turn RIGHT and carefully walk along the (Springfield Ave.) road berm (cross RR tracks) to the traffic light at Duncan Rd. Write down the name of the nursery center ahead as your Checkpoint #2. Cross Springfield at the light and you will see the entrance to O'MALLEY'S ALLEY (No Trail Sign), a trail, not a street (The sidewalk starts with a large circle that has a bush in the center) and runs behind the little strip mall). Turn LEFT onto O'Malley's Alley (No Sign) and follow it. Near the end of the trail, notice the old railbed of the Interurban that used to run through Champaign. At the trail's end, turn RIGHT on Kenwood, follow it to John St. Cross Kenwood at John, then cross John, and continue on along Kenwood & Centennial Park to Sangamon St. (NOTE: IF it is summertime AND you have children with you, you may wish to walk a bit further to the South end of the park. There is a nice petting zoo farm (free) and soft drink machines and restrooms. Easy return to the trail.)
5. Turn LEFT on Sangamon, walking through the park, then LEFT on Crescent St. Follow Crescent back to John St (passing Centennial High School). Turn LEFT at John St, then cross John St. at Country Fair Drive. Follow Country Fair to the traffic light at Springfield. Cross Springfield, turn RIGHT and follow the sidewalk along Springfield. Turn LEFT at the shopping center entrance, just past the Taco Bell. Walk through the shopping center parking lot towards Mattis Ave. As you exit Country Fair Shopping Center, turn LEFT and follow the sidewalk along Mattis. CAUTION! Cross carefully at the three major intersections. Turn LEFT into the Schnuck's parking lot. Thanks for coming!!

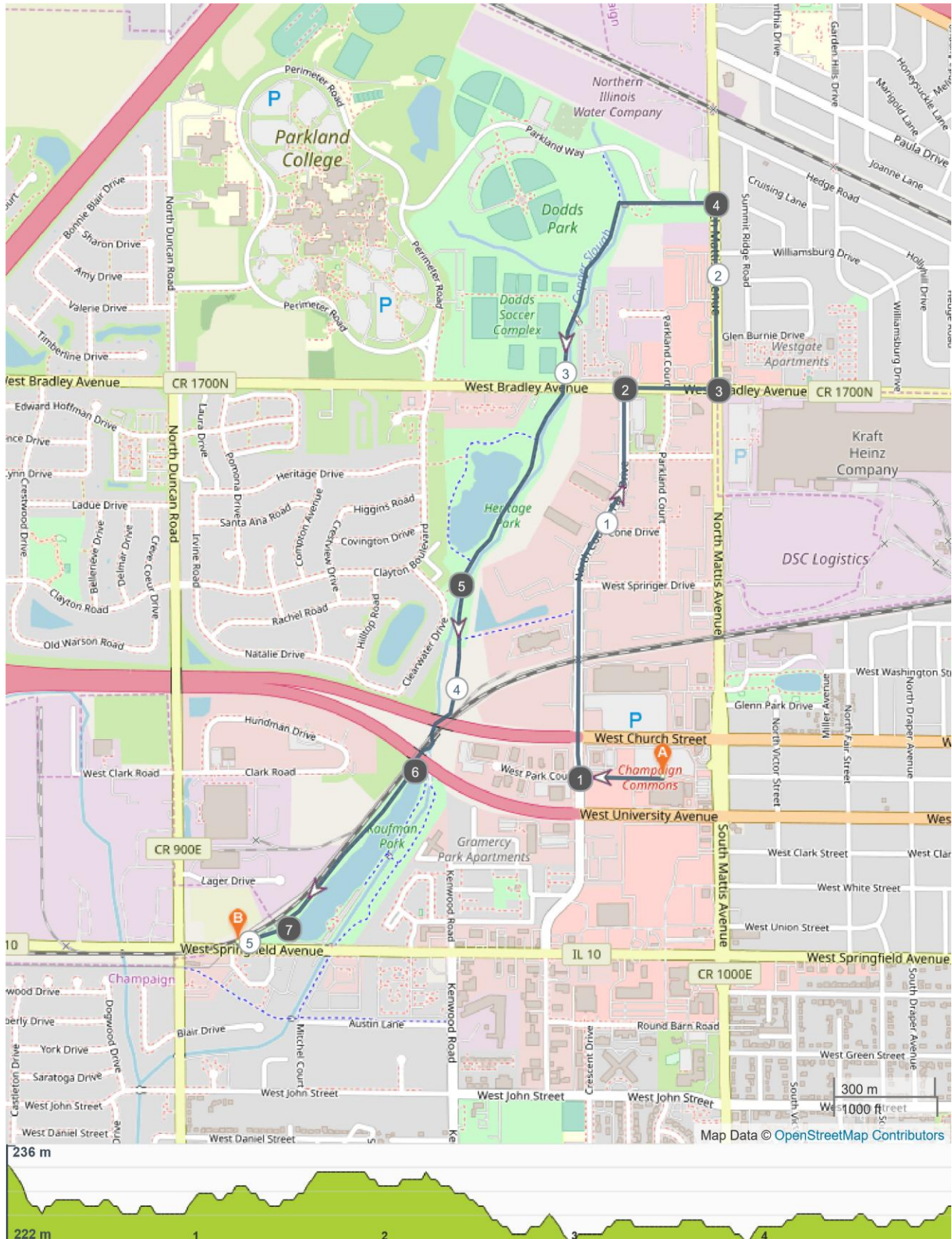
2025

Copyright ~~XXXX~~ Ridgewalkers Walking Club

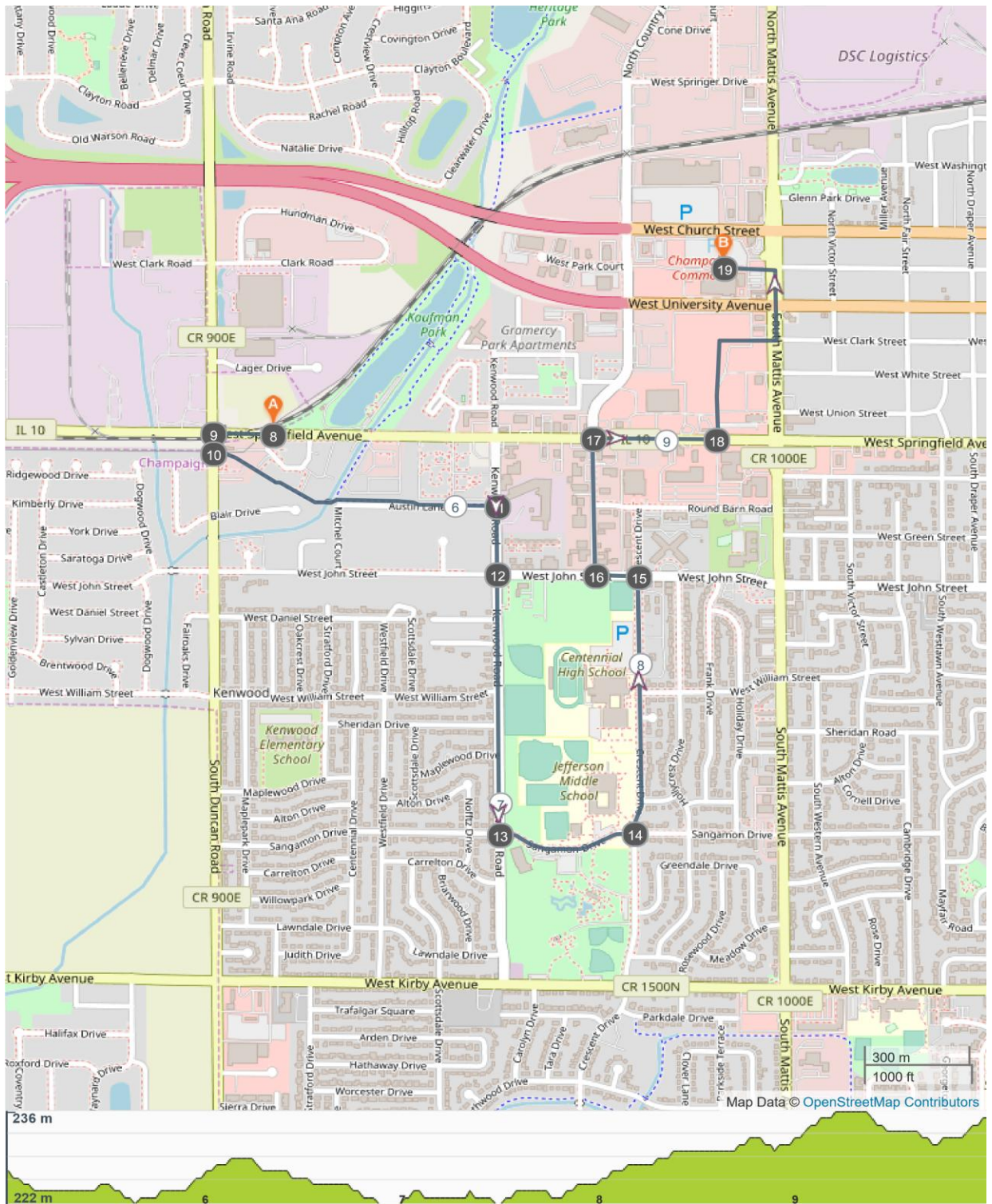
This map and directions may only be used in conjunction with a signed American Volkssport Association athletic waiver. All other uses are prohibited.

IN CASE OF EMERGENCIES: DIAL 911














Champaign YRE Online - MAP 1 of 2



Champaign YRE Online - MAP 2 of 2



ROUTE DIRECTIONS

No	Km	Turn	Directions
1	0.246		Walk in front of Schnucks and follow the access road (Texas Roadhouse on your Right) to the traffic light. Turn RIGHT at Country Fair Dr. and follow it to Bradley Avenue. Careful crossing the intersections.
2	1.394		Cross Bradley Ave. at the stoplight. Turn RIGHT. (Restrooms available at Hardee's Restaurant)
3	1.667		Turn left onto North Mattis Avenue. Look ahead (5 blocks) for the entrance sign (LEFT) to Parkland College.
4	2.200		Enter Parkland Way and stay on the LEFT. Ahead is the Olympic Athlete Memorial.
5	3.693		Turn left onto Greenbelt Bikeway
6	4.290		Stay on the Greenbelt Bikeway.
7	4.879		As the trail veers left, turn RIGHT onto the grassy area to Springfield Ave. (NOTE: there is normally a portapotty at the front of the lake, less than 1,000 feet off the trail).
8	5.049		Turn RIGHT and carefully walk along the (Springfield Ave.) road berm (cross RR tracks) to the traffic light at Duncan Rd.
9	5.217		Cross Springfield at the light and you will see the entrance to O'MALLEY'S ALLEY (No Trail Sign), a trail, not a street (The sidewalk starts with a large circle that has a bush in the center) and runs behind the little strip mall).
10	5.275		Turn LEFT onto O'Malley's Alley (No Sign) and follow it. Near the end of the trail, notice the old railbed of the Interurban that used to run through Champaign.
11	6.122		At the trail's end, turn RIGHT on Kenwood, follow it to John St.
12	6.323		Cross Kenwood at John, then cross John, and continue on along Kenwood & Centennial Park to Sangamon St. (NOTE: IF it is summertime AND you have children with you, you may wish to walk a bit further to the South end of the park. There is a nice petting zoo farm (free) and soft drink machines and restrooms. Easy return to the trail.)
13	7.093		Turn left onto Sangamon Drive, walking through the park.
14	7.492		Turn left onto Crescent Drive. Follow Crescent back to John St (passing Centennial High School).
15	8.257		Turn LEFT at John St, then cross John st. at Country Fair Drive.

16	8.390	☒	Turn left onto South Country Fair Drive. Follow Country Fair to the traffic light at Springfield.
17	8.796	☒	Turn right onto West Springfield Avenue, Cross Springfield, turn RIGHT and follow the sidewalk along Springfield.
18	9.143	☒	Turn LEFT at the shopping center entrance, just past the Taco Bell. Walk through the shopping center parking lot towards Mattis Ave. As you exit Country Fair Shopping Center, tum LEFT and follow the sidewalk along Mattis. CAUTION! Cross carefully at the three major intersections. Turn LEFT into the Schnuck's parking lot. Thanks for coming!!
19	9.966		FINISH