

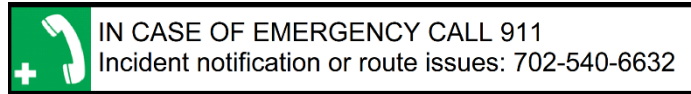


Las Vegas Downtown Walk

7KM/11KM

Rated 1A

There are restrooms located in Food Court, if open, and throughout the downtown Casinos.



Driving Directions:

Las Vegas North Premium Outlets

855 South Grand Central Pkwy, Las Vegas, NV 89106

I-15 South: Take Exit 41, then left on Charleston Blvd. Left on Grand Central Parkway to second light and parking garage on left.

I-15 North: Take Exit 41 onto ramp center lane to cross Charleston Blvd, then quick right crossing Grand Central Pkwy to loop left and back to parking entrance.

Normally, parking is \$5 for non-residents of NV. This is subject to change without notice. NV driver's license can be scanned for free parking on exit. Follow the instructions. NO on-street parking available.

After parking proceed to the Food Court/Starbucks and follow walk directions for distance you wish to do.

Note on Food Court Restrooms: Open 9am Sat/Sun; 10am Mon-Fri (subject to change)

Please use either the Online Start Box (OSB) or Physical Start Box (PSB) to register and complete the event. Do NOT mix and match, for example, by registering using the OSB then completing your event using the PSB or signing the PSB log sheet. The sponsoring club only receives credit for OSB participation when an OSB registration has been completed online by entering your participation date, distances, and any special programs using the OSB.

Be sure to log back into the OSB system (my.ava.org) to finish/complete your online registration after doing the walk.

The OSB system does not deduct any walking fee from a walker's Event Bank until they have submitted walk completion info including the date the event was walked, the distance walked, and the selection of applicable special programs that walker is participating in. (NOTE: The \$2 fee for event PDF Download is deducted from the user's Event Bank when the pdf is downloaded. This prepaid fee is applied against any walk fee(s) at the OSB "Finish Table" when you submit the walk completion info. However, the \$2 "coupon" for the downloaded PDF expires 60 days from download.)



Las Vegas Downtown Walk

7KM/11KM and
Rated 1A

There are restrooms located in Food Court, if open, and the Casinos.



IN CASE OF EMERGENCY CALL 911
Incident notification or route issues: 702-540-6632

As with most large cities you may pass a few homeless/dislodged people on some parts of the route. This is unavoidable but generally safe.

☺ = *Special Program identifier*

No. # = *Details on Historical Information sheet*

- Exit Starbucks, **turn right** and walk past Food Court outdoor dining area on your left.
- Turn left** at Haagen-Dazs to walk between shops.
- Turn right** after Disney store to Grand Central Parkway and crosswalk on left. Use/obey walk signal to **cross** Grand Central Parkway.

10KM walkers: Go to **step 10**.

- 6KM walkers:** **Turn left** and walk to Bonneville Ave. (*Clark County Government Center on your right*).

No. 1 – WORLD MARKET CENTER LAS VEGAS

No. 2 – LOU RUVO CENTER FOR BRAIN HEALTH

- Turn right and follow Bonneville through the underpass to Main Street.
- Cross** Main Street and then 1st Street

No. 3 – THE BONNEVILLE TRANSIT TERMINAL

(restrooms available)

- Continue** on Bonneville to Las Vegas Blvd
- Turn left** on Las Vegas Blvd to Fremont Street.
- Turn left on Fremont St, **go to step 35**.
- 10KM walkers:** **Turn right** on Grand Central Parkway and continue to Iron Horse Dr
- Turn Left** to follow sidewalk as it curves back around to Grand Central Parkway
- Turn left** to Charleston Blvd.
- Turn left** on Charleston, through the underpass and continue to Casino Center Blvd.

14. Cross and Turn left on Casino Center and walk to the Community Healing Garden. *Dedicated 6 OCT 2017 to remember the victims and heroes of the Route 91 Harvest Festival shooting tragedy 5 days earlier on October 1, 2017.*

No 4 – COMMUNITY HEALING GARDEN

- Exit the park and **turn right** on Casino Center to Gass Ave. and **turn right**.
- Cross** 3rd and 4th St. to Las Vegas Blvd.
- Turn left** to **cross** Gass then **turn right** to **cross** Las Vegas Blvd using walk signals.
- Turn left** and pass the world-famous Gold & Silver Pawn Shop then **turn right** on Garces Ave.

No. 5 – GOLD & SILVER PAWN SHOP – “Pawn Stars”

- Walk to 6th Street. **Turn left** and walk by the Jay Dayton Smith house, 624 6th St.

No 6 – HISTORIC DISTRICT

No. 6a – JAY DAYTON SMITH HOUSE

- Walk to and **cross** Bonneville Avenue then **turn right** and **cross** 6th St.
- Turn left** on 6th St. to Clark Ave.
- Turn right** on Clark to 7th St.
- Cross** 7th and **turn left** to **cross** Clark.

☺ *Par for the Course – Tennis courts on corner*

- Continue on 7th passing Las Vegas High School

No. 7 – LAS VEGAS HIGH SCHOOL

- At Bridger **turn left** and **cross** 7th.
- Walk to 6th and **turn left**.
- Walk to Clark and **turn right**, **crossing** 6th to Las Vegas Blvd. The 5th Street School will be across the street.

No 8 – FIFTH STREET SCHOOL

- Turn right** passing Courthouse.

No. 9 – LLOYD D. GEORGE UNITED STATES COURTHOUSE

- At Fremont St. **turn right**.

No. 10 – FREMONT EAST DISTRICT

- Cross** 6th St. and 7th St. to Container Park on right.

No. 11 – THE DOWNTOWN CONTAINER PARK

(Restrooms available inside the Park, if open.)

- Continue to Cross** 8th and 9th St. to 10th St. passing Atomic Liquors, the oldest freestanding bar in Las Vegas.

No. 12 –Atomic Liquors

32. Cross left at 10th St. then **turn left** to walk back down other side of Fremont St.

33. Cross 9th, 8th and 7th Streets.

No. 13 – EL CORTEZ HOTEL

34. Cross Las Vegas Blvd obeying walk signal and enter the Fremont Street Experience.

35. *(Along Fremont Street and cross streets, you can see some of the old neon signs from Las Vegas' past.)* You will pass the infamous Heart Attack Grill and the historic El Portal Theater.

No. 14 – EARLY FREMONT STREET

No. 15 – FREMONT STREET EXPERIENCE

No. 16 – EL PORTAL THEATRE

No. 17 – FREMONT CASINO

☺ *Step to the Beat – 3rd Street Stage on left*

36. At the Fremont Casino, **turn right**, **cross** Ogden and Stewart to walk to the Mob Museum.

No. 18 – POST OFFICE/FEDERAL BUILDING/MOB MUSEUM

37. Turn right and walk to Las Vegas Blvd.

38. Turn left on Las Vegas Blvd.

39. Carefully **cross** US95 ramps and continue

☺ *Walk with America's Veterans – 1st qualifier is Gold Star Family Memorial on left*

40. Left on Bonanza Rd to Casino Center Blvd. *(take first sidewalk on left to Gold Star Memorial, if you wish to see it up close)*

41. Cross both streets using walk signals to American Legion billboard on corner of North Veterans Memorial Dr.

☺ *Walk with America's Veterans – 2nd qualifier is street name: North Veterans Memorial Dr*

42. Continue to American Legion Post 8.

No. 19 – AMERICAN LEGION POST 8

☺ *Walk with America's Veterans – 3rd qualifier is American Legion Post 8*

43. Return to Bonanza Rd; using walk signals **cross both streets** to Nevada Department of Public Safety.

44. Continue on Casino Center Blvd, carefully crossing US95 ramps, a few blocks to the Fremont Street Experience.

45. Turn right and walk to Main St.

No. 20 – GOLDEN GATE CASINO (on left)

No. 21 – CIRCA HOTEL AND CASINO (on right)

46. Turn Left on Main St. (Plaza Hotel and the site of the original auction of the Las Vegas town site across street)

No. 22 – ORIGINAL TRAIN DEPOT

No. 22a – CLARK AUCTION SITE

47. Continue down Main Street, until you reach the City Hall at Clark St.

No. 23 – THE NEW CITY HALL

48. Turn right to cross Main St to follow walkway with the parking garage on your left.

49. Left at end of garage and walk to the elevator/stairs. Take the elevator or stairs to the 3rd floor.

50. Exit the elevator/stairs to pay station and **turn right** to cross the pedestrian footbridge over railroad tracks toward the Smith Center.

51. Go down the stairs/elevator; continue on sidewalk and **cross** City Parkway.

No. 24 – SYMPHONY PARK DEVELOPMENT

No. 25 - DISCOVERY CHILDREN'S MUSEUM

52. Turn right and walk to the end of the Smith Center.

53. Turn left and walk to the statue of Fred and Mary Smith. (Symphony Park on right)

54. Turn left toward the courtyard between the buildings. (Box office on left)

55. After the steps **turn right**, walk to Promenade Place (no sign) and **turn left**.

56. Walk to Robin Leach Ln and **turn right**. To Grand Central Parkway.

No. 26 – ROBIN LEACH LANE

57. Use walk signal at the light, **cross** Grand Central Parkway and **turn left**. To Bonneville Avenue.

No. 1 – WORLD MARKET CENTER LAS VEGAS

No. 2 – LOU RUVO CENTER FOR BRAIN HEALTH

58. Cross Bonneville with walk signal and follow the sidewalk **right** into Las Vegas Premium Outlet Drive.

59. Turn left at Saks 5th Avenue. *(The Cheesecake Factory is on your right.)*

60. Continue straight through the mall area to the Food Court and the Start/Finish.

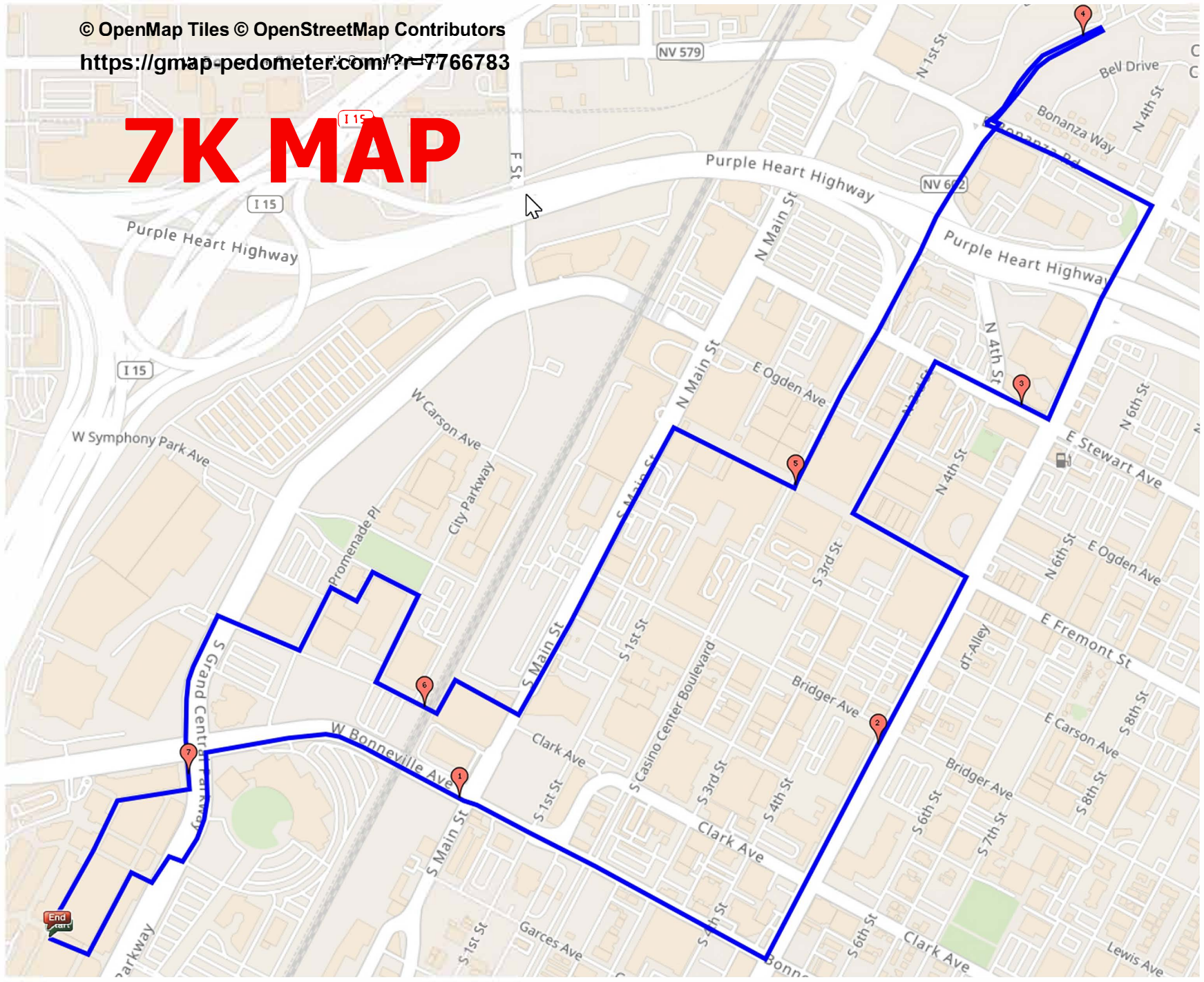
Special Programs also eligible on this walk:

☺ *Walk USA 50 States (NV)*

☺ *Walk USA A-Z (L)*

© OpenMap Tiles © OpenStreetMap Contributors
<https://gmap-pedometer.com/?r=7766783>

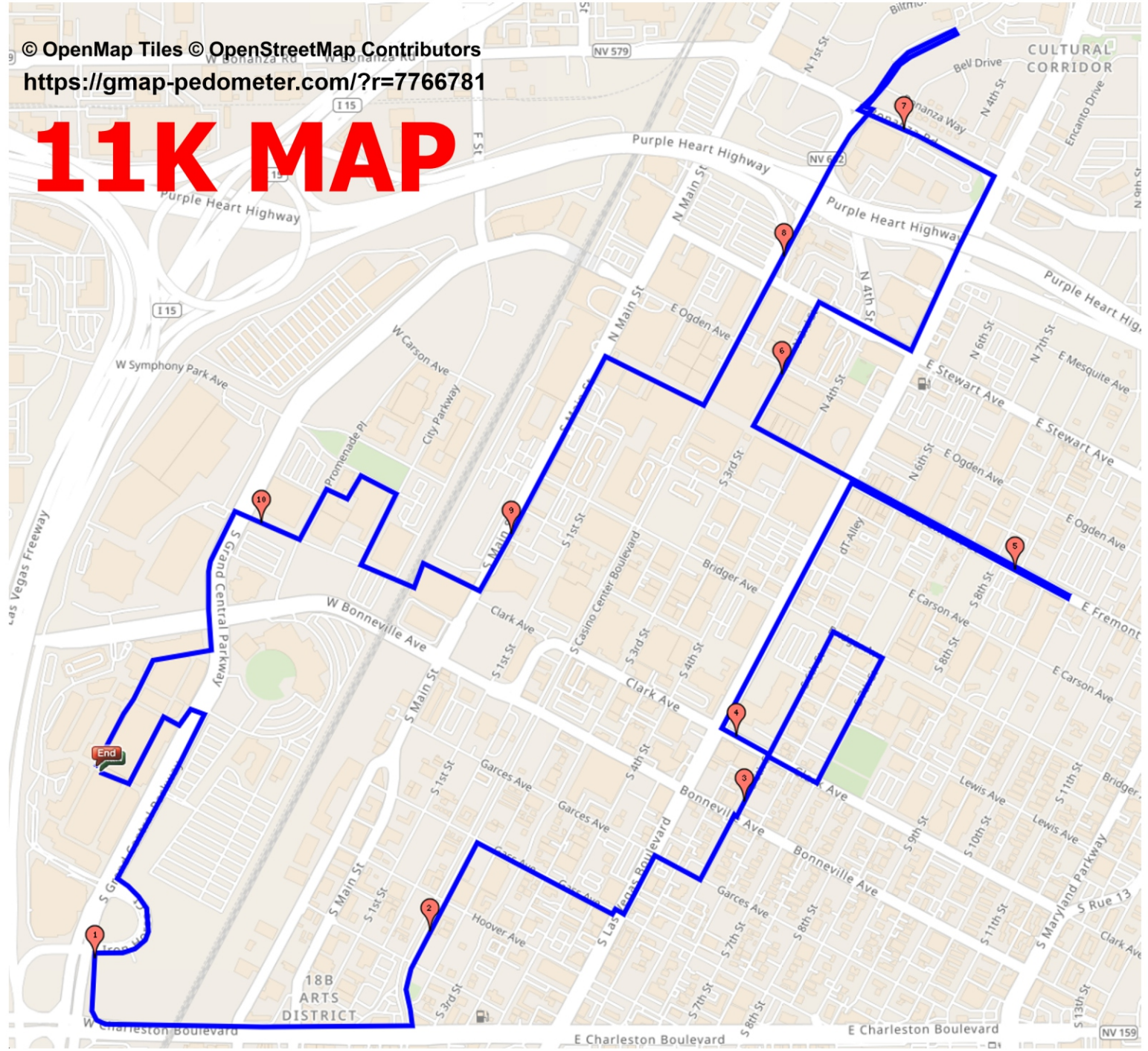
7K MAP



© 2024 LVHRS, Downtown Las Vegas YRE 7K Route. Map may only be used in conjunction with a signed American Volkssport Association athletic waiver. All other uses prohibited.

© OpenMap Tiles © OpenStreetMap Contributors
<https://gmap-pedometer.com/?r=7766781>








11K MAP



© 2024 LVHRS, Downtown Las Vegas YRE 11K Route. Map may only be used in conjunction with a signed American Volkssport Association athletic waiver. All other uses prohibited.

Downtown Las Vegas YRE Historical Information

All content rights reserved by copyright holders. Not for publication or reproduction. © LVHRS 2024

	<p>1. World Market Center Las Vegas (2005): World Market Center currently has about 6,000,000 square feet of space to showcase home and hospitality furnishings. Originally, developers planned for the Center project in Las Vegas to have more than 12,000,00 square feet of exhibit space in 8 buildings on 57 acres, making it one of the largest mega-campuses of showroom and convention complex in the industry.</p>
	<p>2. Lou Ruvo Center for Brain Health (2010): Officially the <i>Cleveland Clinic Lou Ruvo Center for Brain Health</i> opened on May 21, 2010. The Center is a national resource for the most current research and scientific information for the treatment of Alzheimer's, Parkinson's, Huntington's Diseases, Multiple Sclerosis and ALS (Lou Gehrig's Disease) as well as focusing on prevention, early detection and education. The Center also serves as the headquarters for Keep Memory Alive, the Las Vegas Alzheimer's Association and the Las Vegas Parkinson's Disease Association. It was designed by world-renowned architect, Frank Gehry.</p>
	<p>3. The Bonneville Transit Terminal (2010): Designed to complement the revitalization of the downtown area, the Transit Center was designed with a commitment to sustainability and is expected to receive a Leadership in Energy and Environmental Design (LEED) green-building certification of Gold.</p>
	<p>4. Community Healing Garden (2017): Constructed solely with donated materials and volunteers just 3 days after the tragic mass shooting on October 1, 2017 at the Route 91 Harvest Festival concert. There are 58 trees of life planed in this ¼ acre park to honor the 58 people who were killed by a lone gunman firing from the 32nd floor of the Mandalay Bay Hotel. Three people died in later years from their wounds raising official toll to 61. The garden also features a wall of remembrance, shrubs, flowers, walkways of pavers and benches – all to create something beautiful out of something horrific. #VegasStrong</p>
	<p>5. Gold & Silver Pawn Shop (1989): Located at 713 Las Vegas Boulevard. What would a trip to downtown be without a visit to one of the city's newest "must see" destinations, the site of the History Channel's smash hit "Pawn Stars"? If you get there early enough, you may beat the line as it is always crowded at this popular visitor's spot.</p>
	<p>6. Historic District (1928-1940): A cohesive and architecturally historic residential district of primarily single story houses that were built for many of the town's early movers and shakers. Now they have been mainly converted to lawyer's offices because of the proximity to the courts.</p> <p>6a. Jay Dayton Smith House (1931): Located at 624 S. 6th Street, it is a local interpretation of Spanish colonial Revival Style. The building was converted into an office in the 90's and added to the Historic Register in 1987.</p>
	<p>7. Las Vegas High School (1930): Located at 315 S. 7th Street, the old LV High School is now known as the Las Vegas Academy of Performing Arts and is one of the most-lauded architectural masterpieces. The façade feature concrete cast and stucco friezes depicting animals, vegetation and medallions. The building is listed on both the National Register of Historical Places and the State Register of Historic Places.</p>


Downtown Las Vegas YRE Historical Information

All content rights reserved by copyright holders. Not for publication or reproduction. © LVHRS 2024

A black and white photograph of a single-story building with a prominent central entrance and a gabled roof, identified as the Fifth Street School.	<p>8. The Fifth Street School (1936): This Mission/Spanish Revival style building served as a grammar school. It then became the Clark County Courthouse Annex before being converted into a police substation and classroom space. It was added to the Historic Register in 1988.</p>
A color photograph of a modern, multi-story office building with a glass facade, identified as the Lloyd D. George United State Courthouse.	<p>9. Lloyd D. George United State Courthouse (2000): Located at 333 S. Las Vegas Boulevard, the courthouse is a seven-story, 437,000 square-foot facility. This building won an AIA Nevada Design Award in 2000.</p>
A color photograph of a street scene in the Fremont East District, featuring a large archway sign that reads "Fremont East DISTRICT" and trees lining the street.	<p>10. Fremont East District (2002): The Fremont East District is an entertainment district that stretches 6 total blocks from Las Vegas Boulevard East to 8th street, and Ogden Street South to Carson Street. The Fremont East District operates like a normal street and is vehicle and pedestrian friendly with a diverse street life, local businesses and eateries, sidewalk cafes, bars and cocktail lounges, lively entertainment, and retail and residential living. The trees lining the street were planted in 2020 based on early photos of Fremont Street paying homage to the history that built Las Vegas.</p>
A color photograph of a modern, multi-level building with a glass facade and a large, colorful, abstract sculpture in the foreground, identified as the Downtown Container Park.	<p>11. The Downtown Container Park (2013): The new heart of Downtown Las Vegas with a mix of cafes, boutiques, bars, galleries, community space, an outdoor theater, children's play area, and Catalyst Dome. By providing new entrepreneurs with small spaces to launch their new businesses Downtown Container Park will function as a small business incubator.</p>
A color photograph of a building with a large sign that reads "LIQUOR COCKTAILS" and "Atomic Liquors", identified as Atomic Liquors.	<p>12. Atomic Liquors (1952): Atomic Liquors was the first licensed liquor store in Las Vegas. Later they acquired the 'pouring' license from the Lido Lounge and were issued the first ever 'tavern license' in Las Vegas, meaning they could operate a bar and also sell liquor to go. They opened the bar and liquor store due to increased demand for liquor as a result of the growth of the Nevada Test Site. The bar was open 24 hours a day. Eventually, they expanded the bar to have a rooftop seating area, where customers could watch the atomic testing 65 miles away while drinking. Atomic had a local, working class clientele. The likes of the Rat Pack, Barbara Streisand, the Smothers Brothers, Clint Eastwood and others could be seen enjoying their favorite beverage and playing a friendly game of pool after their shows or productions. A bar stool with a star on it sits at the end of the inside bar, the preferred seat of Barbra Streisand when she visited.</p>
A color photograph of a building with a sign that reads "El Cortez HOTEL", identified as the El Cortez Hotel.	<p>13. El Cortez Hotel (1941): The rambling Spanish style of the original building still can be seen in today's resort. The casino has a much-storied history, including being owned by Benjamin "Bugsy" Siegel, who sold it to fund the construction of the Flamingo Hotel.</p>
A color photograph of a street scene at night with various neon signs, including "GOLDEN NUGGET GAMBLING HALL" and "HOT SPAC", identified as Early Fremont Street.	<p>14. Early Fremont Street (1952): The business center of Las Vegas evolved rapidly with drug stores, clothing stores, department stores, and an opera house in the 10's & 20's. The 30's brought gambling and tourism and the 50's began the rapid growth. The marketing hero was Vegas Vic built in 1951 over the Pioneer Club and followed much later by Vegas Vicky in the 90's. In the 70's Steve Wynn gained ownership of the Golden Nugget, renovated it to an up-scale resort and began his dominance of the luxury casino business. The Golden Nugget contains the world's largest gold nugget – 61lbs. 11 oz.</p>







Downtown Las Vegas YRE Historical Information

All content rights reserved by copyright holders. Not for publication or reproduction. © LVHRS 2024

	<p>15. Fremont Street Experience (1995): The \$70-million canopy above Fremont Street provides visitors with a spectacular light and sound show. The Viva Vision canopy is the largest video screen in the world. This creation also ended auto traffic on the street where teenagers cruised in the 1940s and 50s.</p> <p>(2014) The 11-story SlotZilla Zip Line thrill attraction was added with riders flying 5 blocks like superman at 45mph above the Fremont Street crowd.</p> <p>(2019) \$32-million Viva Vision upgrade debuted New Year’s Eve and features 49,299,456 energy-efficient LEDs. The new screen is 7x brighter and 4x the resolution!</p>
	<p>16. El Portal Theatre (1928): This once elegant and luxurious facility was Las Vegas’ first and at times only, modern movie theatre. The hacienda-style exterior is all that remains of the movie house’s historic architecture.</p>
	<p>17. Fremont Casino (1956): It was designed by architect Wayne McAllister and opened as the tallest building in the state of Nevada. In 1959, Wayne Newton made his start at the Fremont in its Carnival Lounge. Many scenes from the movie <i>Swingers</i> were filmed inside the Fremont, including their games of blackjack. The casino also appears in the 1992 Disney film, <i>Honey, I Blew Up the Kid</i>.</p>
	<p>18. Post Office/Federal Building (1933): It is located at 301 Stewart Avenue. It was built with the funds proved by the New Deal’s Works Progress Administration and epitomized the neoclassical style. It was the city’s first federal courthouse and one of the sites of the 1950 Kefauver hearings on organized crime. It is now the home of the Las Vegas “Mob Museum” open daily 9-9. The Underground (speakeasy and distillery) is open 9-midnight.</p>
	<p>19. American Legion Post 8 (Chartered 1919): Post 8 Legionnaire Archie Grant was instrumental of the building of the current Post home (dedicated November 11, 1955) and the founding of UNLV. Las Vegas Post 8 has continued to be an active and vital part of the community, the Post annually awards 5 scholarships to deserving High School Seniors, has consistently sent more than 20 boys a year to Boys State, sponsors Junior ROTC shooting and drill teams at local High Schools, presents Junior ROTC and Middle School scholastic and citizenship awards, sponsors a Boy Scout Troop, feeds homeless veterans on Thanksgiving, hosts a children’s Christmas Party.</p>
	<p>20. The Golden Gate Casino (1906): Located at 1 Fremont Street, it is Las Vegas’ oldest hotel-casino still in operation. It opened under the name Hotel Nevada, later named Sal Sagev, and finally the Golden Gate. Famous for its 99¢ Shrimp Cocktail and old-fashioned décor, it has been featured in several movies. <i>“Now You See Me (2012) & “Confessions of a Hitman” (1991).</i></p>

Downtown Las Vegas YRE Historical Information

All content rights reserved by copyright holders. Not for publication or reproduction. © LVHRS 2024

	<p>21. Circa Hotel and Casino (2020): The first new resort on Fremont Street since 1980, Circa is an adult-only property with 777 hotel rooms, five restaurants, six-tiered swimming pool area with 125ft video screen and Nevada’s longest indoor bar. The three-story stadium-style sportsbook is the largest in the world according to owner with seating for 1,000 and a \$20M 3-story high-def television screen. The property was previously occupied by the Las Vegas Club hotel-casino, the Mermaids Casino, and the Glitter Gulch strip club.</p>
	<p>22. Original Train Depot (1906): The Train Depot was located at the head of Fremont Street on the site of the present Plaza Hotel. The Spanish-Mission style depot was a central feature of downtown Las Vegas until the newer modern depot was built in the 1940’s.</p> <p>22a. The Clark Auction Site: May 15, 1905 is considered the official birth date of Las Vegas Town. 1,200 lots covering 110 acres of land situated between Stewart Avenue on the North and Garces Avenue to the South, and Main Street to the West and 5th Street (Las Vegas Boulevard) to the East were offered for auction. The Railroad offered a bargain to men and women who wanted to travel to Las Vegas for the land auction. If they bought land at the auction, they could get their train ticket reimbursed.</p>
	<p>23. The New City Hall (2012): It is an integral part of a broader downtown redevelopment plan. The highly-sustainable building features several environmentally friendly features, such as 33 energy producing solar trees as well as rooftop solar panels that reduce energy costs. A programmable LED light display on the front facade can display various patterns at night.</p>
	<p>24. Symphony Park Development (2012): The Smith Center for the Performing Arts will be the centerpiece in this 61-acre development. The art-deco styling was inspired by the Hoover Dam and is built to last using Indiana limestone and granite. The project is anchored on the northeast corner by a 170-foot-tall bell tower with 46 handcrafted bronze bells, which span over four octaves. The center houses three venues: The 2,050-seat Reynolds Hall, with full orchestra pit; the 300-seat cabaret/jazz theater; and the 200-seat studio theater,</p>
	<p>25. The Discovery Children’s Museum (2013): This was formally known as the Lied Discovery Children’s Museum and was relocated to the Donald W. Reynolds Discovery Center in Symphony Park. Nine themed exhibit halls contain all-new interactive exhibits. Children can hunt for clues, learn about being eco-friendly, perform a skit on stage or work behind the scenes, as well as learning about making smart choices for a healthier future.</p>
	<p>26. Robin Leach Lane (2019): This street section is dedicated to the former host of “<i>Lifestyles of the Rich and Famous</i>” who moved to Las Vegas in 1999 and made the city his home till his death in 2018. The local entertainment writer and philanthropist donated his time, money and voice to supporting the Cleveland Clinic Lou Ruvo Center for Brain Health. (see no. 2.)</p>



“Walk With America’s Veterans”

An America’s Walking Club Special Program

Program runs from January 1, 2021 – December 31, 2028. Redeem completed books by Dec 31, 2029. The goal of this special program is to walk for fitness while discovering the many ways our country’s veterans are honored for their military service. “Collect” 15 different qualifiers in the logbooks for 8 different awards which are military “challenge” coins that honor the six military services (above), POW coin, and a holder for the 7 coins.

Order books for \$12 each with check made out to "US Freedom Walk Festival Club" and mail to: Veteran's Walking Program, c/o Volksmarching Club, PO Box 2422, Woodbridge, Virginia 22195

POC: Tim Miner, Veterans@WalkVirginia.Org, Phone 703-583-2916, Facebook Group:
<https://www.facebook.com/groups/421653078810337>

LVHRS YRE Qualifiers for 2026

Add to your *Walk with America’s Veterans* special program books with these Las Vegas High Rollers & Strollers events. **NOTE:** If event has multiple qualifiers for this special program – You may only use one qualifier per day/paid walk in the same book. Include date of walk with qualifier in book entry. Each qualifier may only be used once per book in same year.

Y1880 Boulder City Historic District:

- #1 Navy Seal Shane Eric Patton Memorial Statue
- #2 American Legion Post 31 (10K)
- #3 Elks Lodge Armed Forces Display (10K)
- #4 Freedom Tree plaque (10K)

Y2830 Boulder City Veterans’ Park

- #1 Veterans’ Memorial Park
- #2 War Dogs Memorial
- #3 Veterans Memorial Drive
- #4 Southern Nevada Veterans Cemetery
- #5-34 Memorials in Cemetery
- #35 Patton Field Memorial
- #36 BCRW Memorial (10K only)

Y0474 University Nevada Las Vegas:

- #1 UNLV Memorial
- #2 Freedom Tree plaque

Y2706 St. George UT Virgin River Walk:

- #1 I-15 Veterans Memorial Highway
- #2 Cemetery Veterans Memorial Plaza

Y1200 Downtown Las Vegas

- #1 Gold Star Family Memorial
- #2 North Veterans Memorial Drive
- #3 American Legion Post 8

Y1398 River Mountains Loop Trail Bike:

- #1 Southern Nevada Veterans Home (mm 31.5)
- #2 Nevada I-11, Purple Heart Highway, between mm 0 and mm 1.5)

Y3001 Henderson Union Pacific Railroad Trail Bike:

- #1 Gold Star Memorial
- #2 American Legion Post 40
- #3 I-11 Purple Heart Highway
- #4 Henderson First Purple Heart City

Y1809 Hoover Dam:

- #1 O’Callaghan-Tillman Memorial Bridge
- #2 Nevada I-11 is Purple Heart Highway

Y2600 Downtown Summerlin:

- #1 Veterans Memorial Fields
- #2 Veterans Memorial Leisure Service Center