

Instructions for
Manzanita Town and Nehalem Bay State Park, Y-1258
Manzanita, OR
Tillamook County Walk
10 Km, rated 1B

Walk Start Location: Public parking lot behind Manzanita News & Espresso, 500 Laneda Ave, Manzanita, OR 97130.

GPS Coords: 45.71889, -123.93291

Driving Directions: On the Oregon coast west of Portland follow Hwy 101 to Manzanita. Just south of Milepost 43, turn west onto Laneda Ave into Manzanita. Turn left onto S 5th Street, to Public Parking behind the bus stop.

Park: free public parking lot and on nearby streets.

Restrooms available at Visitor Center (step 4 of directions) and Meeting Hall of Nehalem Bay State Park (step 21).

Walk Maps: Two versions are offered for your choice; one with more detail in two parts and the other a single map with slightly less detail.

Physical Start Box: If needed, the PSB is at News & Espresso, left past the order counter to book shelf by the windows and find a gray vinyl expandable file folder containing start materials.

Walk Completion and Credit: Be sure to log back into the OSB system to finish/complete your online registration after doing the event. The OSB system does not deduct any event fee from a participant's Event Bank until they have submitted event completion info including the event was walked, the distance walked, and the selection of applicable special programs that person is participating in. (Nevertheless, a fee of \$2 for a downloaded PDF is deducted from the user's Event Bank when the PDF is downloaded. Later, any PDF fees are credited back to a user's Event Bank when he/she submits the event completion info as a paying for credit participant. Note, however, the \$2 coupon for the downloaded PDF will expire in 60 days.)

"Please use either the Online Start Box (OSB) or Physical Start Box (PSB) to register and complete the event. Do NOT mix and match, for example, by registering using the OSB then completing your event using the PSB nor signing the PSB log sheet. The sponsoring club only receives credit for an OSB participation when an OSB registration has been completed online by entering your participation date, distances, and any special programs using the OSB."

"These maps and directions may only be used in conjunction with a signed American Volkssport Association athletic waiver. All other uses are prohibited."

Copyright 2021, Columbia River Volkssport Club. Applies to all directions and maps.

POC is June Baumler at 503-368-4323. **Call 911 in case of emergencies.**

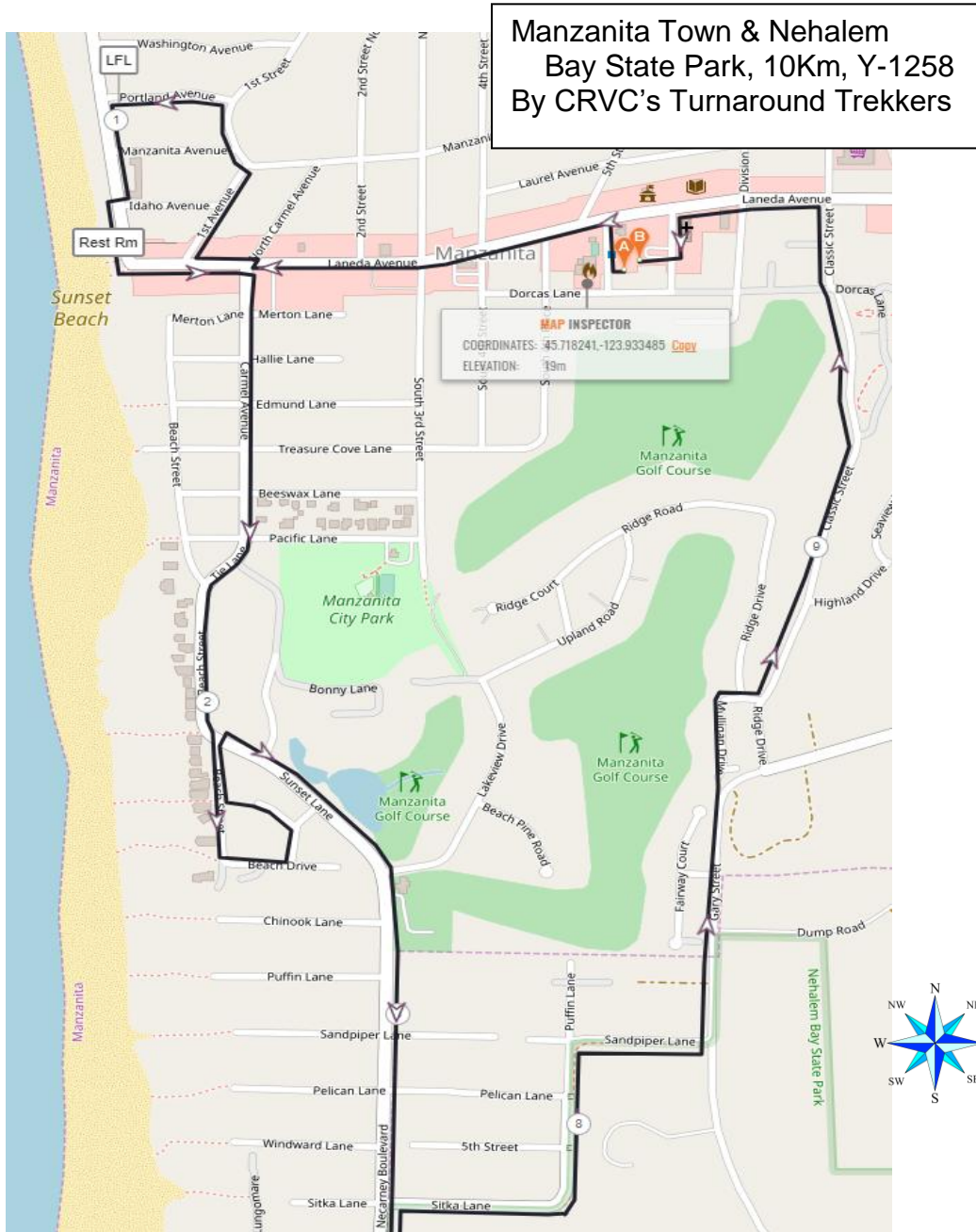
Manzanita Town and Nehalem Bay State Park 10 KM – Rated 1B – Y-1258

Public Parking behind Manzanita News and Espresso, 500 Laneda Ave, Manzanita, OR 97130. From US 101, turn **WEST** on Laneda Ave and **LEFT** on S. 5th to public parking area behind bus stop. Parking is also available on the street. (Restrooms in building on West side of 5th and Laneda.)

1. **START** at parking lot. **RIGHT** on S. 5th to Laneda Ave.
2. **LEFT** on Laneda Ave to N. Carmel Ave.
3. Turn **RIGHT** to cross Laneda Ave. Then immediate **LEFT** to cross Carmel Ave and continue on Laneda Ave to N. 1st St.
4. **RIGHT** on N. 1st St. (Rest Rm to left in Visitor Center Building).
5. Continue on N. 1st St to stop sign where you angle left to follow the road as it curves right.
6. **LEFT** on Portland Ave to stop sign. Little Free Library (LFL) on the left at the corner.
7. **LEFT** on Ocean Rd (no sign, but the beach will be on your right. Walk on left hand side of Ocean Rd to Idaho Ave.
8. **RIGHT** to carefully cross Ocean Rd at Idaho Ave (no crosswalk). Then **LEFT** on Ocean Rd to Laneda Ave.
9. **LEFT** on Laneda Ave, walking on the right-hand side of road, to stop sign at Carmel Ave.
10. Cross Carmel Ave and turn immediately **RIGHT** on Carmel Ave passing El Trio Loco and then motel parking to bike path.
11. Continue on the bike path (past Tie Ln & Beach St) to the curve where you see Sunset Ln and Beach St sign (near house #888). Cross Sunset Ln carefully (no crosswalk) and go straight on Beach St to Beach Dr.
12. **LEFT** on Beach Dr.
13. **LEFT** on Tobin Ln.
14. **LEFT** on Beach Cir which dead ends at Public Walkway.
15. Take the Public Walkway back to Beach St (no sign).
16. Turn **RIGHT** on Beach St (no sign) and go to stop sign at Sunset Ln.
17. Carefully cross Sunset Ln to bike path and turn **RIGHT** going past Carmel Ave where the bike path narrows to one lane.
18. Continue on the bike path past Manzanita Golf Course. (Sunset Ln street name changes to Necarney Blvd.)
19. **LEFT** on Horizon Ln into Nehalem Bay State Park walking on the left-hand side of the road.
20. **RIGHT** at the first opportunity. Be careful – no crosswalk.
21. Then **RIGHT** again past park registration booth bearing right through the parking area past the waste station toward the meeting hall. (Rest Rm in Meeting Hall).
22. **LEFT** to cross main road in crosswalk to asphalt path with 3 wooden posts. Continue on path which will cross two roads.
23. When you get to the water (Nehalem Bay), the paved path becomes gravel. Continue between air strip and water. Then **RIGHT** on asphalt to continue on path.
24. At the stop sign, go straight across the road by a small parking area to continue on asphalt path.
25. Cross the road in the crosswalk just past the amphitheater and immediately turn **RIGHT** to walk on the left-hand side of the road.
26. Cross the camping entrance road and continue straight toward the flag pole. Stay on the road as it curves right past the park registration booth.
27. **LEFT** at the stop sign (toward Manzanita).
28. **LEFT** at “T” (Horizon Ln).
29. **RIGHT** at stop sign, Necarney Blvd, on the bike path to Sitka Ln.
30. **RIGHT** on Sitka Ln along bike path.
31. **Continue** on bike path which goes left on Nehalem Ave.
32. **RIGHT** on Sandpiper Ln staying on bike path.
33. **LEFT** at “T” to cross Sandpiper Ln and walk on the left-hand side of unmarked road.
34. At the curve, go **LEFT** up a gravel path to the road.
35. Continue straight on Mulligan Rd (no sign) through the subdivision to the curve.
36. **RIGHT** at the curve to stop sign.
37. **LEFT** at the stop sign on S. Classic St.
38. Continue on S. Classic St to Dorcas Ln.
39. At the all-way stop, cross Dorcas Ln and continue to Laneda Ave.
40. **LEFT** on Laneda Ave passing the Library, Welcome Garden and City Hall to Manzanita News and Espresso.
41. **LEFT** on S. 5th Street and return to **FINISH**.

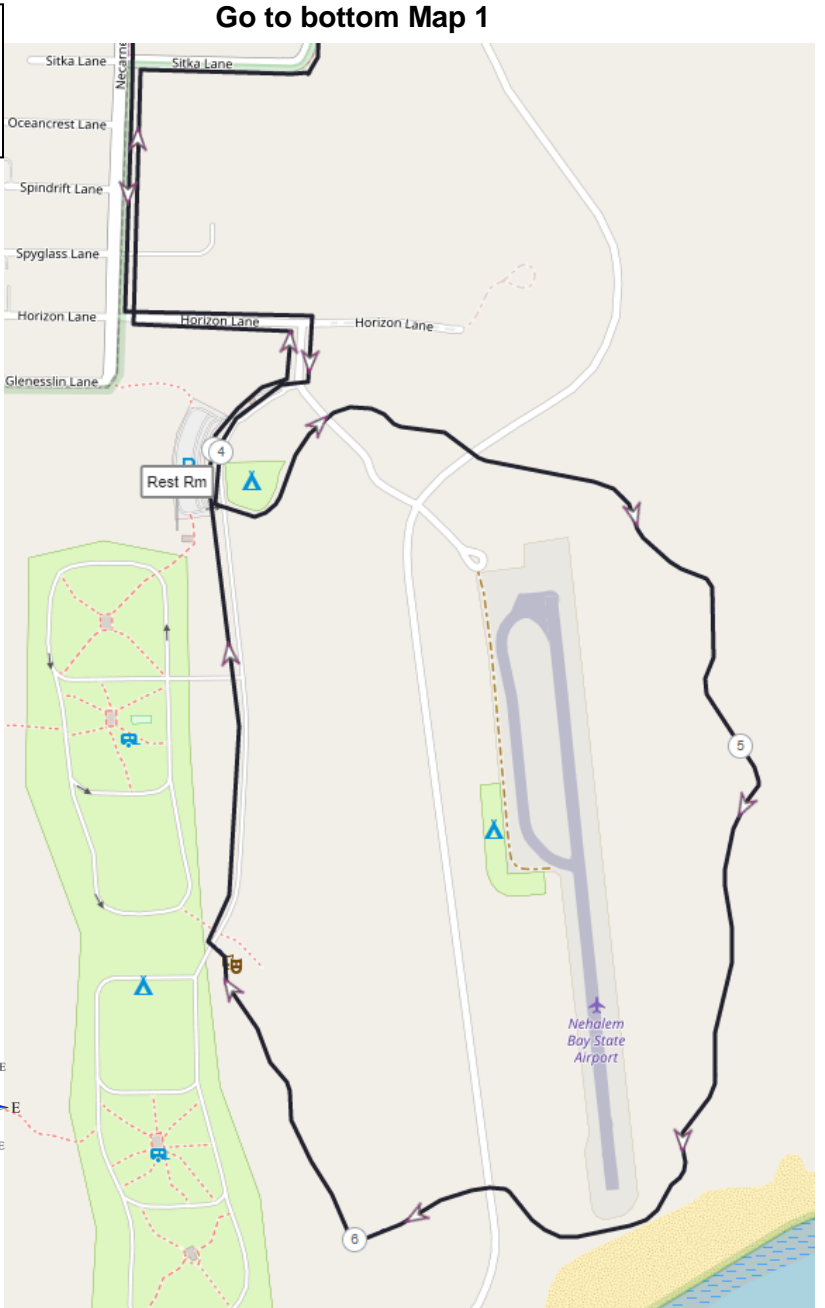


Emergency assistance, call 911.
Route assistance, June Baumler 503-368-4323

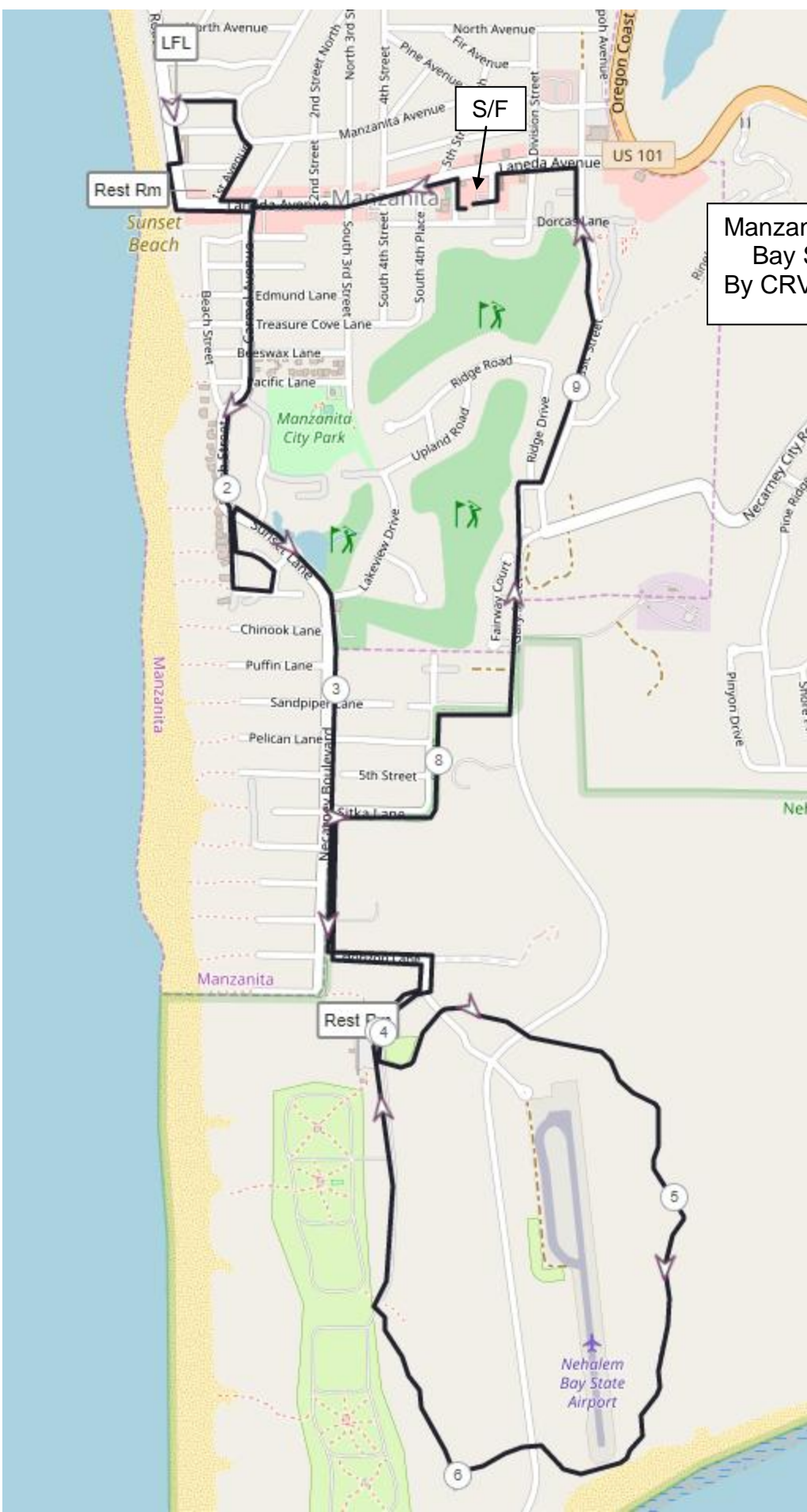
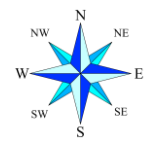


Map 1

Go to top of Map 2



Map 2



Manzanita Town & Nehalem
Bay State Park, 10Km, Y-1258
By CRVC's Turnaround Trekkers