



### Driving Directions:

Sunset Park

2601 E. Sunset Road, Las Vegas, NV 89120

**I-15 North:** Take Exit 33 to I-215 EAST. Continue to Eastern Ave (Exit 7) off ramp and turn left on Eastern Ave to Sunset Road. Turn right to McLeod Drive (next light). Right on Park Road into Sunset Park and immediate right into first parking lot.

**I-15 South:** Take Exit 34 to I-215 EAST. Continue to Eastern Ave (Exit 7) off ramp and turn left on Eastern Ave to Sunset Road. Turn right to McLeod Drive (next light). Right on Park Road into Sunset Park and immediate right into first parking lot.

**I-11/I515/US95 North or South:** Take Exit 23 onto I-215 WEST. Continue to Eastern Ave (Exit 7) off ramp and turn right on Eastern Ave to Sunset Road. Turn right to McLeod Drive (next light). Right on Park Road into Sunset Park and immediate right into first parking lot.

### After parking follow walk directions for distance you wish to do.

Please use either the Online Start Box (OSB) or Physical Start Box (PSB) to register and complete the event. Do NOT mix and match, for example, by registering using the OSB then completing your event using the PSB or signing the PSB log sheet. The sponsoring club only receives credit for OSB participation when an OSB registration has been completed online by entering your participation date, distances, and any special programs using the OSB.

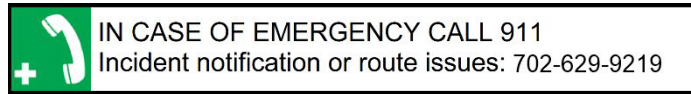
Be sure to log back into the OSB system ([my.ava.org](http://my.ava.org)) to finish/complete your online registration after doing the walk.

## Las Vegas Sunset Park Walk

5KM/10KM

Rated 1A

*There are restrooms located through the Park.*





## Las Vegas Sunset Park 5KM Rated 1A

2601 E Sunset Road  
Las Vegas NV 89120



IN CASE OF EMERGENCY CALL 911  
Incident notification or route issues: 702-629-9219

☺ = *Special Program identifier*

1. From the 1st parking lot, (closest to Sunset Road) **cross** the grassy area and through another parking lot to restrooms
2. **Turn left** on the sidewalk; then **turn right**
3. **Cross** at crosswalk **and turn right** on sidewalk
4. At Sunset Park Reservations Office, **turn left**
5. After a short distance **turn right** onto wide gravel pathway
6. Pass a small building and **veer left** and **then sharp left**, and **then right**. (Walking parallel along Sunset Pond for a distance.)
7. **Pass** a small remote control boat launch area and covered picnic area. (ELM, E)
8. At end of the iron railings, **turn right** on sidewalk, passing the restrooms on your right  
☺ *Par for the Course – Playground on right*
9. After playground on your right, **cross** wooden boardwalk bridge **and turn right** on parking lot
10. Cross grassy area, past horseshoe pit to another parking lot
11. Walk ½ way through lot and **veer left** to YELLOW Crossing Walk Signs
12. At the Compass Cement Plaza **continue uphill** and take your time to read some of the plaques along the way
13. Enjoy the view at the top, **retrace** your steps to the Compass Cement Plaza.
14. **Turn right** at the Compass Plaza on the paved path.
15. At “T” intersection **turn left**.
16. At “Y” intersection **veer left**.

17. **Cross** road **and continue** on paved path, the **cross** another road.

18. At “Y” intersection **veer left** and walk very short distance to next intersection and **turn left**.

19. At the next intersection, **turn left** then right over the stone bridge.

20. At “T” intersection, **turn left** and follow sidewalk as it curves around the parking lot.

21. **Cross at crosswalk** and continue on sidewalk. (*You will pass apartments on the right*)

22. **Cross at crosswalk** and continue straight to water playground.

23. **Turn left** about ¼ around the playground and, then **turn left** on sidewalk.

24. Cross road and turn left on sidewalk. (*You will be passing the Park Police Building with flagpole on left*)

25. Pass cactus roundabout on left, continuing on sidewalk.

26. **Turn right** at next intersection on path. (Kiosk/picnic table on left)

27. At red diamond signs turn right for short distance then **turn left** onto wide dirt path. (Large grassy area on your right.)

28. At “Y” intersection, **veer right and then left**.

29. When you reach Sunset Pond **turn right** and follow dirt path around pond.

30. Prior to small tan building **turn right**.

31. **Cross** dirt path and road at crosswalk.

32. **Turn right** on sidewalk pass ballfield on left.

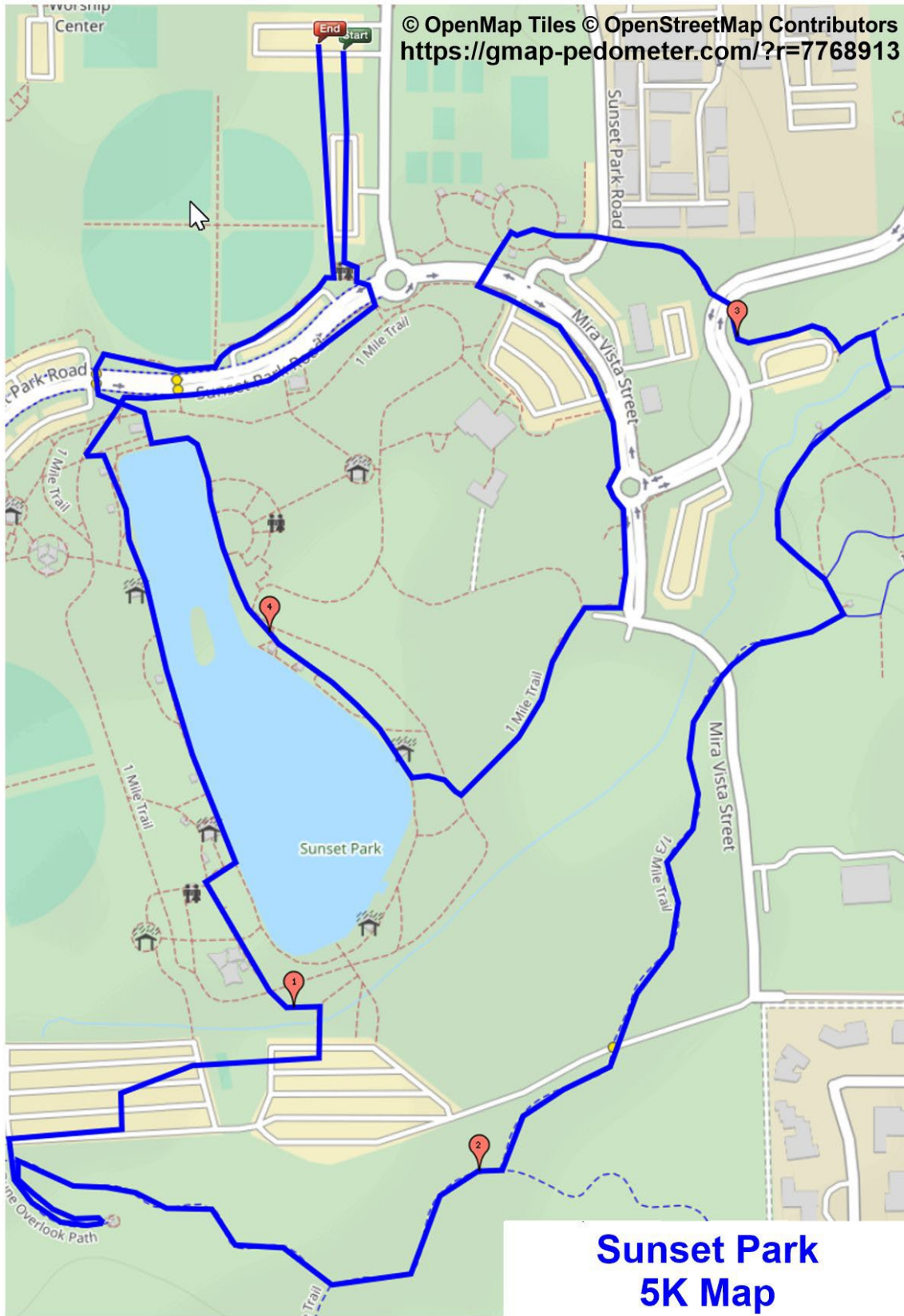
33. **Turn left** and immediately right with parking lot on right and another ballfield on left.

34. At restrooms turn left and walk through parking lot back to your vehicle.

*Special Programs also eligible on this walk:*

☺ *Walk USA 50 States (NV)*

☺ *Walk USA A-Z (L)*





## Las Vegas Sunset Park

10KM Rated 1A

2601 E Sunset Road  
Las Vegas NV 89120



IN CASE OF EMERGENCY CALL 911  
Incident notification or route issues: 702-629-9219

☺ = *Special Program identifier*

1. From the 1st parking lot, (closest to Sunset Road) **cross** the grassy area and through another parking lot to restrooms
2. **Turn left** on the sidewalk; then **turn right**
3. **Cross** at crosswalk **and turn right** on sidewalk
4. At Sunset Park Reservations Office, **turn left**
5. After a short distance **turn right** onto wide gravel pathway
6. Pass a small building and **veer left** and **then sharp left**, and **then right**. (Walking parallel along Sunset Pond for a distance.)
7. **Pass** a small remote control boat launch area and covered picnic area. (ELM, E)
8. At end of the iron railings, **turn right** on sidewalk, passing the restrooms on your right  
☺ *Par for the Course – Playground on right*
9. After playground on your right, **cross** wooden boardwalk bridge **and turn right** on parking lot
10. Cross grassy area, past horseshoe pit to another parking lot
11. Walk ½ way through lot and **veer left** to YELLOW Crossing Walk Signs
12. At the Compass Cement Plaza **continue uphill** and take your time to read some of the plaques along the way
13. Enjoy the view at the top, **retrace** your steps to the Compass Cement Plaza.
14. **Turn left** at the Compass Plaza on the paved path. (*You will eventually be walking parallel to Eastern Avenue.*)
15. At “Y” intersection, **veer left**, (kiosk on right) walking away from Eastern Avenue.
16. At the next “Y” intersection, **veer right**.

17. At the next intersection, **turn right**.
18. **Cross road and continue** on paved path, the **cross** another road. (4.0K)
19. At “T” intersection (kiosk), **turn right** for a very **short** distance and then **turn left**.
20. **Turn right** at the next intersection. (Shortly, you’ll be walking on the far east side of Sunset Park with modern stucco homes outside of block wall.)
21. At the “T” intersection, **turn right**.
22. At the next intersection, **turn right** over the stone bridge.
23. At “Y” intersection, **veer right** onto a wide sidewalk. (Tall grass field on your left.)
24. Pass Sundial Plaza on left.
25. Pass a small covered picnic area to the “Y” intersection, **veer left and then turn right** to walk past the restrooms and covered playground (5.1K) (Across the street is a memorial to the Armenian genocide)
26. Circle the covered playground counterclockwise ½ of the way and **veer right** on sidewalk down to Sundial Plaza.
27. **Turn right** to next intersection and turn left over the stone bridge.
28. After crossing bridge **turn right**. Ignore next right and continue on path.
29. **Turn left** at “T” intersection
30. **Turn right** at next intersection on path. (Kiosk/picnic table on left)
31. **Turn right** on road for a short distance passing the red diamond signs on the left.
32. Walk through the wooden fence a few yards and **turn left** onto wide dirt path. (Large grassy area on your right.)
33. At “T” intersection, **turn left** and take outer dirt path. Continue on this path until just before the 1st covered picnic area (Hickory, H) on your far right front.
34. Make a **sharp right** up on dirt path and turn right. (6.5K) (Pond is now on your left.)
35. Continue on this path (ignoring all rights). You will see the bird sanctuary island on your left. (Look closely: what do you see among the palm branches on the island?)

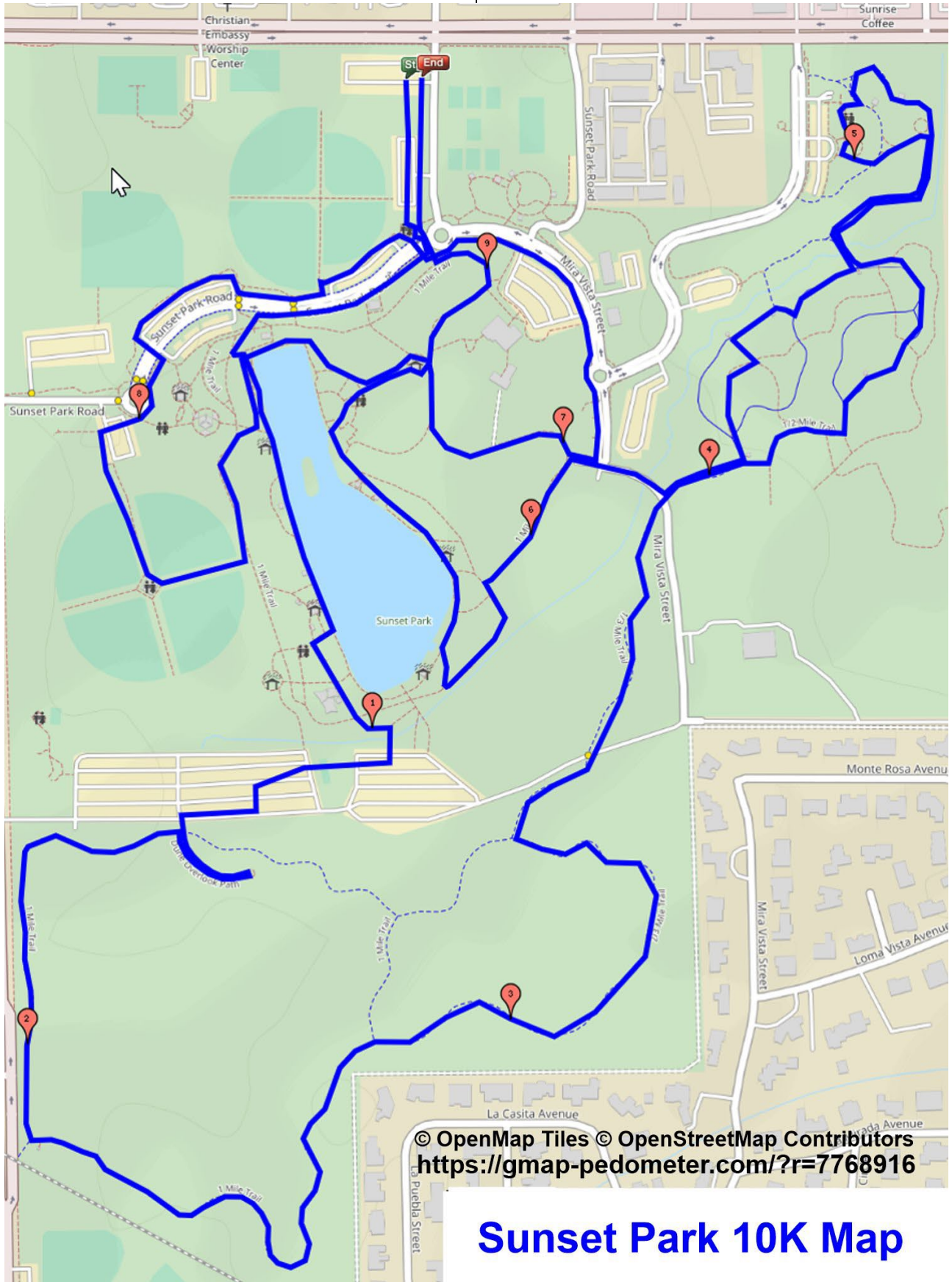
36. Just past this area, **turn right** and take wide staircase steps down to the restrooms.
37. Take sidewalk to the left of the restrooms to the covered picnic area. (Aspen, A)
38. **Turn right and then turn right again** on wide dirt path.
39. At “Y” intersection, **veer left**. (Large grassy area on right.)
40. Approximately ½ way around the grassy area, **turn left** towards the red diamond signs. (Remember these?)
41. **Turn left** on sidewalk. You will pass a cactus roundabout and also pass the Park Police Building on your right.
42. On the far right, you will pass a water park area. (But stay on this sidewalk.)
43. At Palm Tree roundabout, continue to 2nd crosswalk to cross road to restrooms. (7.8K)
44. Stay on the sidewalk to the left of the restrooms, passing softball fields on your right and parking lot on left.
45. After water fountain, **turn left and then right** on sidewalk. (Ignore all lefts.)
46. Continue on sidewalk to pass another long parking lot.
47. After a covered picnic table area, walk a short distance and cross road at 1st crosswalk and turn right.
48. Continue on sidewalk and walk through parking lot.
49. **Turn left** on sidewalk to chain-linked pumping station.
50. **Veer left** onto wide sidewalk.
51. Walk between two ballfields. At concession building, **turn left** and continue on wide sidewalk toward the pond.
52. At the end, walk a short distance on grass and **turn left** on dirt path. (You will come to a large playground area on your left.)
53. At this intersection, **turn right** to Sunset Pond.
54. **Turn left** on dirt path, following around the top of the Pond to the 1st wide paved sidewalk.
55. **Turn left**. Continue up a couple of steps, cross the brick platform and then turn left.

56. At covered picnic area, **turn right and then left** on dirt path.
57. At “Y” intersection, **veer left** to follow dirt path (keep grassy field on your left).
58. At the water fountain prior to the Balance Beam workout, **turn right**. Cross road at crosswalk.
59. Walk past restrooms on your left and then right on sidewalk to parking lot.
60. Walk through parking lot back to your car. (9.6K)

*Special Programs also eligible on this walk:*

- ☺ **Walk USA 50 States (NV)**
- ☺ **Walk USA A-Z (L)**





## Sunset Park 10K Map