

Instructions for Historic Corvallis
Corvallis Cruisers, YRE #1295
5/10km Walk

On Loop 1 of this walk you will enjoy the quaint downtown area with many murals on the businesses, a stroll along the Willamette River, cross several parks. Loop 2 will acquaint you with the lovely historic neighborhoods, local schools and city parks. You have a choice of 5km loop maps or a combined 10km map and the directions are on a single page.

Walk Start Location: Super 8 Motel, 407 NW 2nd St., Corvallis, OR 97330.

GPS coordinates: 44.56737, -123.25746.

Restrooms: Available in Avery Park and in campus facilities.

Driving Directions: From N or S, take I-5 Exit 228 (Hwy34). Follow signs to Corvallis. Go straight over bridge turning right on 2nd St. to the motel on the right.

Walk Completion and Credit: Be sure to log back into the OSB system to finish/complete your online registration after doing the event. The OSB system does not deduct any event fee from a participant's Event Bank until they have submitted event completion info including the event was walked, the distance walked, and the selection of applicable special programs that person is participating in. (Nevertheless, a fee of \$2 for a downloaded PDF is deducted from the user's Event Bank when the PDF is downloaded. Later, any PDF fees are credited back to a user's Event Bank when he/she submits the event completion info as a paying for credit participant. Note, however, the \$2 coupon for the downloaded PDF will expire in 60 days.)

"Please use either the Online Start Box (OSB) or Physical Start Box (PSB) to register and complete the event. Do NOT mix and match, for example, by registering using the OSB then completing your event using the PSB nor signing the PSB log sheet. The sponsoring club only receives credit for an OSB participation when an OSB registration has been completed online by entering your participation date, distances, and any special programs using the OSB."

In case of Emergency: Dial 911

Walk Contact Person: Rozy at 541-981-3794

<p>These walk directions and maps may only be used in conjunction with a signed American Volkssport Association athletic waiver. All other uses are prohibited.</p>

These directions may be used only upon registration at a currently sanctioned IVV/AVA event. For emergencies contact 911. Walk owner is Rozy Weatherby and she can be reached at 541-981-3794.



Historic Corvallis

Sponsored by Corvallis Cruisers
5/10K Rated 1A, Stamp #1295

Downtown Loop (Many Murals)

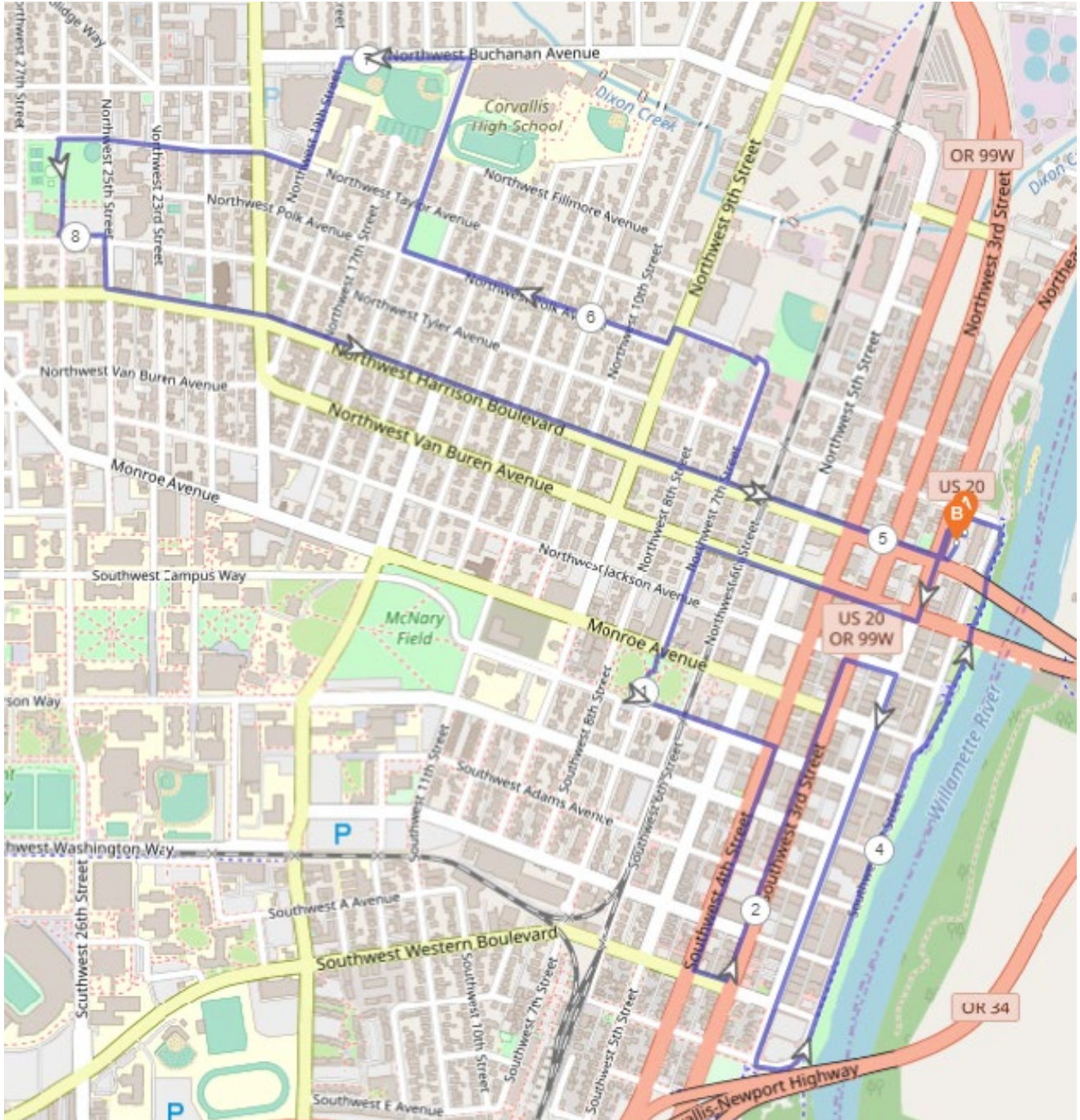
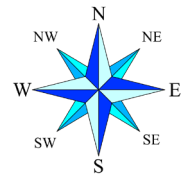
1. **LEFT** on 2nd, **CROSSING** Van Buren.
2. **RIGHT** on Van Buren.
3. **LEFT** on 7th St, **CROSSING** Central Park. (1K in park.)
4. **LEFT** on Madison, **CROSSING** 4th.
5. **RIGHT** on 4th. (Restroom in Safeway back on right, code = 10510.)
6. **LEFT** on Western Blvd.
7. **LEFT** on 3rd. (2K at Washington.)
8. **RIGHT** on Jackson Ave, **CROSSING** 2nd.
9. **RIGHT** on 2nd Ave to end at B St. (3K at Jefferson. Hotel Corvallis is where the Kennedys stayed while campaigning.)
10. **LEFT** on sidewalk to path.
11. **LEFT** on path along Willamette Riverfront Park. (4K past Adams St. After crossing under 1st bridge, look right to see OSU docks across river.)
12. **LEFT** on Tyler to return to Super 8.
16. **LEFT** on path passing Linn-Benton Community College to 9th Street.
17. **LEFT** short way to crosswalk.
18. **CROSS** then **LEFT** on 9th.
19. **RIGHT** on Polk St to 16th. (6K before 10th St.)
20. **RIGHT** on 16th passing Franklin Park and **CONTINUE** to Buchanan.
21. **LEFT** on Buchanan Ave. (7K at baseball field on left.)
22. **LEFT** on 19th, **CROSSING** Taylor.
23. **RIGHT** on Taylor, **carefully CROSSING** Kings Blvd to pass 25th.
24. **LEFT** on sidewalk through middle of Chintimini Park. (8K)
25. **LEFT** on Tyler.
26. **RIGHT** on 25th.
27. **LEFT** on Harrison, **CROSSING** 2nd. (9K past 14th St.)
28. **LEFT** on 2nd to return to Start at Super 8.

Historic Homes Loop

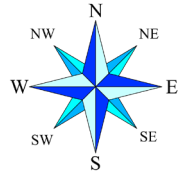
13. **LEFT** on 2nd to Harrison Blvd.
14. **RIGHT** on Harrison Blvd to 7th.
15. **RIGHT** on 7th to end at Washington Park.

Thanks for doing our walk! We have 3 other walks that start at the Super 8 Motel. One is a seasonal hike at Peavy Arboretum from Apr 1 to Nov 30, one a wetland walk at Starker Arts Park, and a Oregon State University Campus and Parks walk.

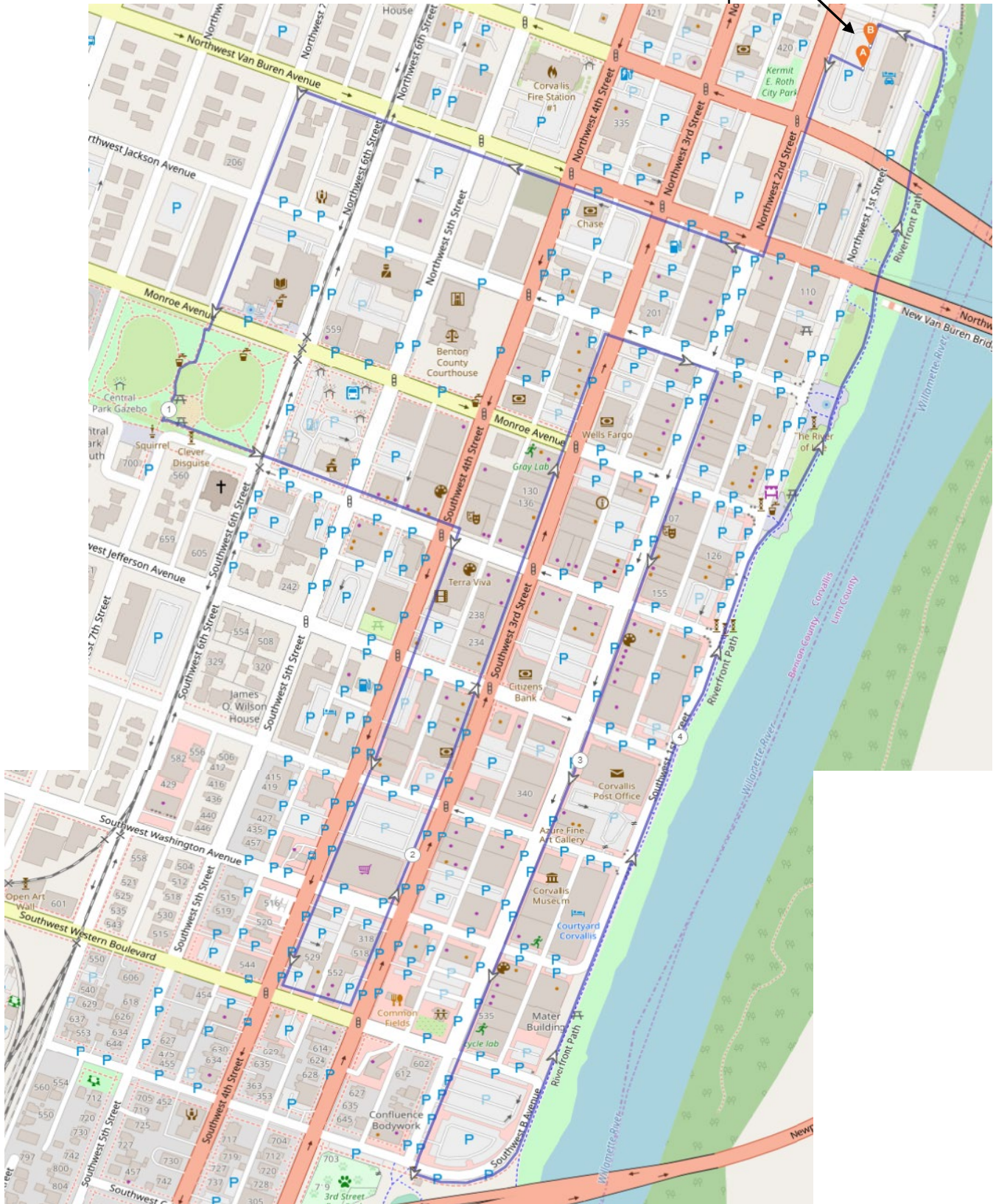
Historic Corvallis 10km, Y-1295, Rated 1A



Historic Corvallis Downtown Loop (Many Murals) 5km, Y-1295, Rated 1A



Start/Finish
at Super 8



Historic Corvallis Historic Homes Loop 5km, Y-1295, Rated 1A

