

LA GRANDE – Eastern Oregon University – YR 1330

These walking directions and maps may only be used in conjunction with a signed American Volkssport Association athletic waiver. All other uses are prohibited. For emergencies contact 911. Walk owner is Dan Webster and he can be reached at 971-221-4994.

INTRODUCTION

Thank you for participating in this Oregon Trail State Volkssport Association event. Our goal is to make this a memorable walk for you. If there are any improvements or suggestions you have, please send them to the POC email. We do ask that if any unforeseen construction or obstacles are encountered during the walk that you also contact us so we can update the materials. If there are any new challenge sightings or if a listed challenge is no longer present, please contact us so we can update the listing information for all future walkers.

DRIVING DIRECTIONS

Address Pioneer Park, 401 Palmer Ave., La Grande, OR 97850

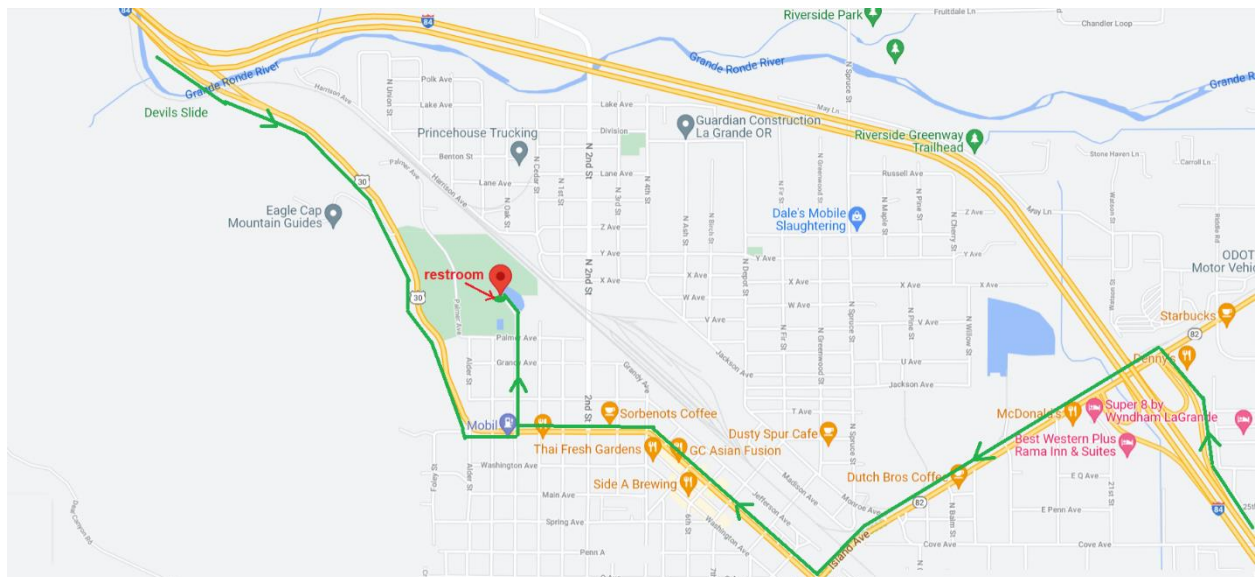
GPS 45.33455, -118.10367 **PLUS CODE:** 8VMW+RGG La Grande, Oregon

DESCRIPTION

I-84 Eastbound Exit 259 to La Grande US-30 becomes Adams St. LEFT on N. Oak St. (one-way) to entrance-way to Pioneer/Gangloff Park, Restrooms on Left.

I-84 Westbound Exit 261 OR-82, At Stop Sign, LEFT to La Grande City Ctr. onto Island Ave. RIGHT on Adams/US-30 to RIGHT on N Oak St. (one-way) to entrance-way to Pioneer/Gangloff Park, Restrooms on Left.

PARK on street/parking lot close to restrooms **RESTROOMS** available at Start



Walk Completion and Credit: Be sure to log back into the OSB system to finish/complete your online registration after doing the event. The OSB system does not deduct any event fee from a participant's Event Bank until they have submitted event completion info including when the event was walked, the distance walked, and the selection of applicable special programs that person is participating in. (Nevertheless, a fee of \$2 for a downloaded PDF is deducted from the user's Event Bank when the PDF is downloaded. Later, any PDF fees are credited back to a user's Event Bank when he/she submits the event completion info as a paying for credit participant. Note, however, the \$2 coupon for the downloaded PDF will expire in 60 days.)

LA GRANDE – Eastern Oregon University – YR 1330 –10k–1A

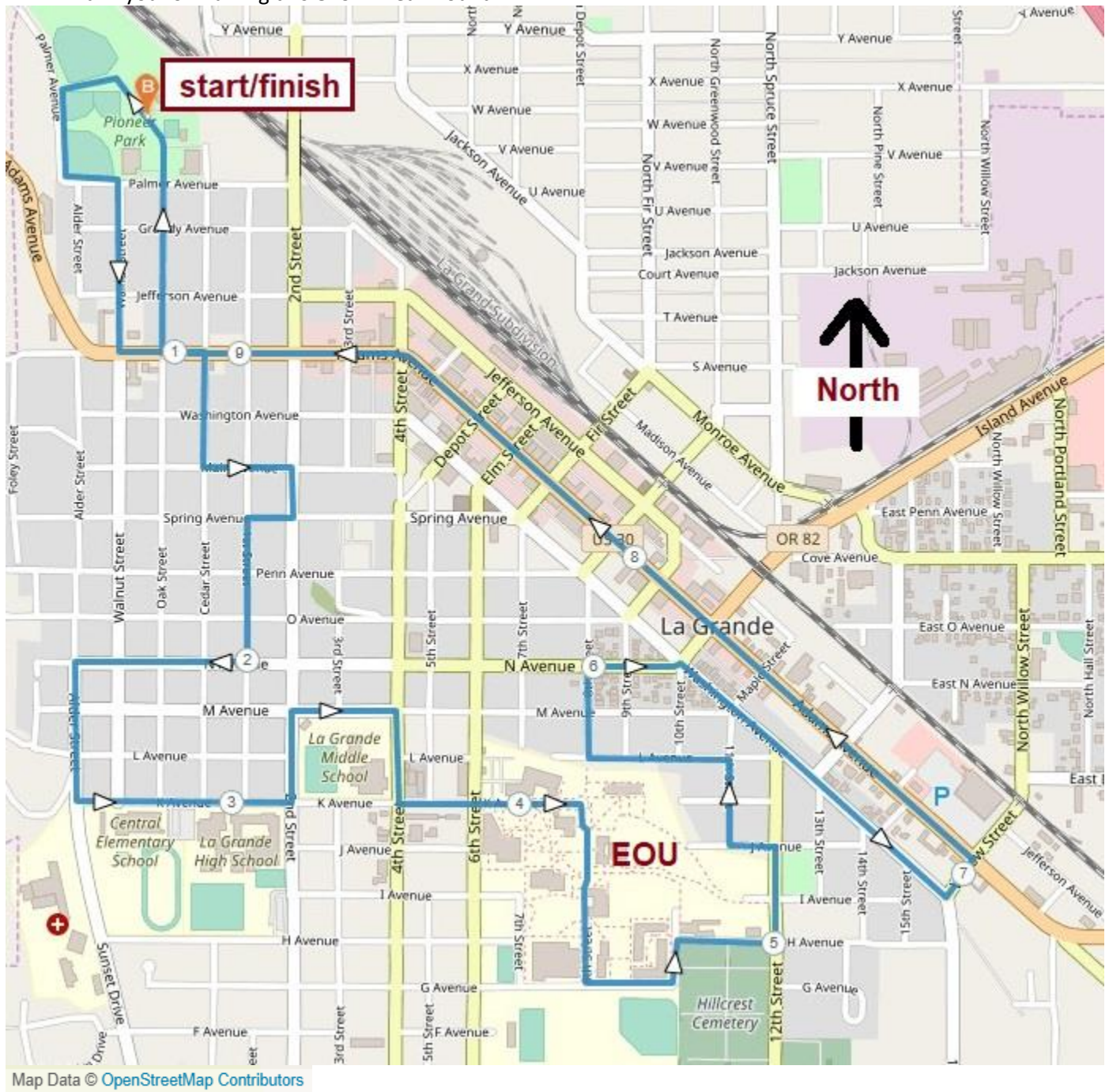
These walking directions and maps may only be used in conjunction with a signed American Volkssport Association athletic waiver. All other uses are prohibited. For emergencies contact 911. Walk owner is Dan Webster and he can be reached at 971-221-4994.

1. From the parking lot as you face the Pioneer Park restroom, turn **RIGHT** to the end of the parking lot.
2. **LEFT** to walk between the ball fields, circling counter clockwise around the fields, exiting the Park onto Palmer Ave. (no sign)
3. **LEFT** on Palmer Ave. and Continue as it curves LEFT to Walnut.
4. **RIGHT** on Walnut to Adams Ave.
5. **LEFT** on Adams Ave. to Cedar
6. **RIGHT** on Cedar to Main St. (1k)
7. **LEFT** on Main St. to 2nd St.
8. **RIGHT** on 2nd Street to Spring Ave.
9. **RIGHT** on Spring Ave. to 1st St.
10. **LEFT** on 1st St. to N Ave.
11. **RIGHT** on N Ave. to Alder St. (2k)
12. **LEFT** on Alder St. to K Ave. (restrooms at the hospital up the hill)
13. **LEFT** on K Ave. to 2nd St. (3k by High School)
14. **LEFT** on 2nd St. to M Ave.
15. **RIGHT** on M Ave. to 4th St.
16. **RIGHT** on 4th St. to K Ave.
17. **LEFT** on K Ave. to EOU Campus
18. **STRAIGHT** onto EOU Campus
19. At the end of the street (vehicle turnaround) (4k), **RIGHT** on sidewalk with Ackerman Hall on your left.
20. **PASS** Ackerman Hall and **CONTINUE Straight** through campus (Zabel Hall on your left) to 8th St. (straight ahead)
21. **CONTINUE** on 8th St. to “T” with G Ave
22. **LEFT** on G Ave. (parking area) which turns LEFT (more parking) with Cemetery on your Right
23. **CONTINUE** to the H Ave./Pathway after the Cemetery
24. **RIGHT** on H Ave./Pathway to 12th St. (5k)
25. **LEFT** on 12th St. to J Ave.
26. **LEFT** on J Ave. to 11th St.
27. **RIGHT** on 11th St. to L Ave.
28. **LEFT** on L Ave. to 8th St. (WPA built the stairs at L Ave. and 9th St.) (5k)
29. **RIGHT** on 8th St. to N Ave. (6k)
30. **RIGHT** on N Ave. to 10th St.
31. (5-way Stop) **CROSS** 10th St. (no sign) then **LEFT to CROSS** Washington then **RIGHT** on Washington to Willow St. (6k at Cherry St.)
32. **LEFT** on Willow St. to Adams Ave. (7k)
33. **CROSS** Adams Ave. then **LEFT** on Adams Ave. to N. Oak St. (Adams Ave. curves left at Fourth St. - City Hall on left) (8k at Chevron Station)(9k at 1st St)
34. **RIGHT** on N Oak St.
35. **Return** to Pioneer Park and **FINISH**



LA GRANDE – Eastern Oregon University – YR 1330 –10k–1A

Thank you for walking this OTSVA Year-Round



Text © 2021 Oregon Trail State Volkssport Association

www.walkoregon.org



EMERGENCY: 911
NON-EMERGENCY:
POINT OF CONTACT: Dan Webster 971-221-4994

LA GRANDE – Eastern Oregon University – YR 1330 –5k– 1A

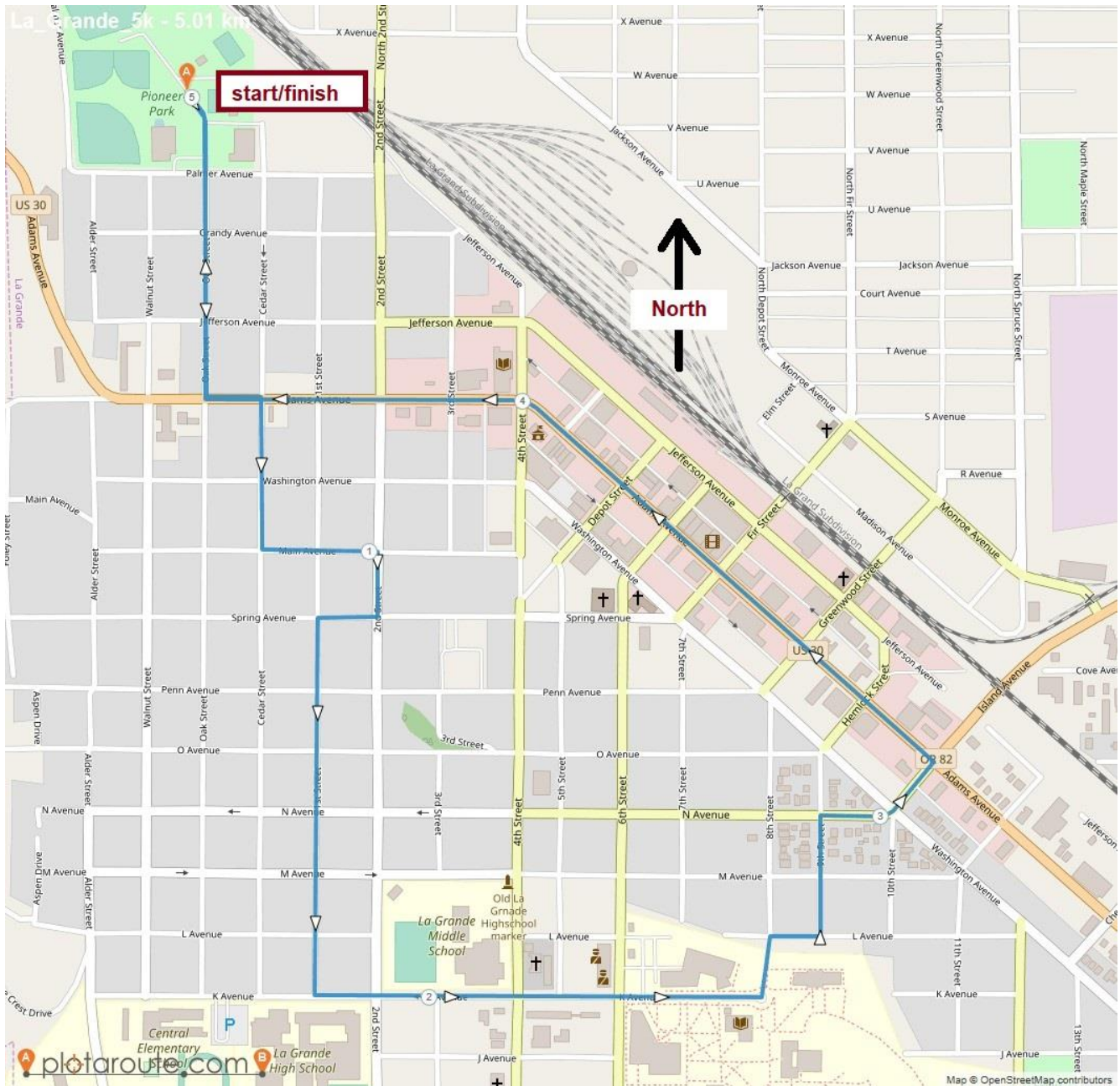
These walking directions and maps may only be used in conjunction with a signed American Volkssport Association athletic waiver. All other uses are prohibited. For emergencies contact 911. Walk owner is Dan Webster and he can be reached at 971-221-4994.

1. From the parking lot as you face the Pioneer Park restroom, turn **LEFT** and exit the park by walking out the driveway and **straight ahead** onto N. Oak St. to Adams Ave.
2. **LEFT** on Adams Ave. to Cedar Ave.
3. **RIGHT** on Cedar Ave. to Main St.
4. **LEFT** on Main St. to 2nd St.
5. **RIGHT** on 2nd St. to Spring Ave. (1k)
6. **RIGHT** on Spring Ave to 1st St.
7. **LEFT** on 1st St. to K Ave.
8. **LEFT** on K Ave. to EOU Campus
9. **STRAIGHT** onto EOU Campus (2k)
10. At the end of the street (vehicle turnaround) **LEFT** on 8th St (no sign), a steep downhill, to L Ave.
11. **RIGHT** on L Ave. to 9th St. (WPA built the stairs at L Ave. and 9th St.)
12. **LEFT** on 9th St. to N Ave.
13. **RIGHT** on N Ave., **CROSSING** Washington (where the street name changes to Island Ave.) to Adams Ave. (5-way stop) (3k)
14. **CROSS** then **LEFT** on Adams Ave. (will curve left at Fourth St – City Hall on Left) to N. Oak St.
15. **RIGHT** on N. Oak St. to Pioneer Park and **FINISH**

Thank you for walking this OTSVA Year-Round



LA GRANDE – Eastern Oregon University – YR 1330 –5k– 1A



Text © 2021 Oregon Trail State Volkssport Association

www.walkoregon.org



EMERGENCY: 911
NON-EMERGENCY:
POINT OF CONTACT: Dan Webster 971-221-4994