


Historic Georgetown Y1395

Georgetown, Washington D.C.

10k, 6k Walks

TABLE OF CONTENTS

YRE Description	2
AVA Special Programs	2
Registering for the walk	2
After you have completed the walk	3
Directions to 10k Trail Start	3
Directions to 6k Trail Start (OSB only)	4
Historic Georgetown Trail (OSB only)	
6k (3.7 miles) AVA rating 2A	5
Historic Georgetown Trail	
10k (6.2 miles) AVA rating 2A	10
Internet Resources	15

 <p>In Case of Emergency: Dial 911 For Event Assistance: Jeffrey Giddings 240-753-0119</p>	<p>These walk directions and maps may only be used in conjunction with a signed American Volkssport Association athletic waiver. All other uses are prohibited.</p>
--	---

Historic Georgetown Y1395

YRE Description

Georgetown, situated along the Potomac River, is a historic neighborhood and a commercial and entertainment district located in Northwest Washington, D.C. Founded in 1751 in the Province of Maryland, the port of Georgetown predated the establishment of the federal district and the City of Washington by 40 years. Georgetown remained a separate municipality until 1871 when the United States Congress created a new consolidated government for the whole District of Columbia. A separate act passed in 1895 specifically repealed Georgetown's remaining local ordinances and renamed Georgetown's streets to conform with those in the City of Washington.

There are two trails;

- A 6k trail mostly on paved trails or concrete sidewalks, with an additional 1k option.
- A 10k trail mostly on paved trails or concrete sidewalks, with an additional 1k option.

The 6k and 10k trails go to historic Georgetown through some of the finest neighborhoods in Washington, D.C., along a small section of the C&O Canal towpath to Georgetown University and through scenic Rock Creek Park. An additional 1 km option crosses the Key Bridge into Virginia for the Border Crossings Special Program.

AVA Special Programs

All trails qualify for:

1. Walking the United States (51 Capitals)
2. Washington-Rochambeau National Historic Trail Special Program.


Other Special Programs are trail specific and are listed below.

Trail	Special Program(s)
-------	--------------------

Georgetown 10k	Border Crossings (1k option)
----------------	------------------------------

Registering for the walk

The Seneca Valley Sugarloafers Volksmarch club charges all participants over 12 a \$4 fee. When you register for your walk event, please DO NOT check the "No Credit" checkbox for any participant over 12 years of age. When you register for the walk you can download the PDF file with walk information. The PDF includes directions to the walk start and walk instructions. The fee for the download is \$2. You will be credited for this fee if you complete the walk and pay the walk participant fee within 60 days.

 <p>In Case of Emergency: Dial 911 For Event Assistance: Jeffrey Giddings 240-753-0119</p>	<p>These walk directions and maps may only be used in conjunction with a signed American Volkssport Association athletic waiver. All other uses are prohibited.</p>
--	---

Historic Georgetown Y1395

After you have completed the walk

Please remember to log back into the OSB's "Finish Table" after completing the walk. Completion information includes the date the event was walked, the distance walked and applicable special programs

Directions to 10k Trail Start

Address: Woodley Park-Zoo/Adams Morgan Metro Station Entrance, 2700 Connecticut Ave NW, Washington, DC 20008

GPS Coordinates of the Start Point are **38.9246336,-77.0518565**

Plus code is **WWFX+R2 Washington, District of Columbia**

Plus codes are based on latitude and longitude. By using a simpler code system, they are intended to be shorter and easier to use than traditional global coordinates.

Metrorail Directions:

Metrorail Line to use: **Red**

Destination Station: **Woodley Park-Zoo/Adams Morgan**

Take the escalator from the station to the surface.

Driving Directions:

Drive if you must, but we prefer that you use the Metrorail to the walk start!

From Washington Beltway (I-495)

Take Exit 33, MD-185 South (Connecticut Ave.) for 2.7 miles

Enter/Exit traffic circle onto Connecticut Ave. NW for 1.2 miles

To the Metro entrance.

Free Parking is limited to residential streets on the weekends ONLY!

Paid Parking is available at the OMNI Shoreham Hotel on Calvert St. NW.



In Case of Emergency: Dial 911
For Event Assistance: Jeffrey Giddings
240-753-0119

These walk directions and maps may only be used in conjunction with a signed American Volkssport Association athletic waiver. All other uses are prohibited.

Historic Georgetown Y1395

Directions to 6k Trail Start (OSB only)

Address: Safeway, 1855 Wisconsin Ave NW Washington, DC 20007

GPS Coordinates of the Start Point are **38.917501,-77.0709897**

Plus code is **WW8J+8X Washington, District of Columbia**

Plus codes are based on latitude and longitude. By using a simpler code system, they are intended to be shorter and easier to use than traditional global coordinates.

Metrorail Directions:

Metrorail Line to use: **Red**

Destination Station: **Friendship Heights**

Board either 30N, 30S, 31 or a 33 bus south

Disembark at WISCONSIN AVE NW & 34TH ST NW

Driving Directions:

Drive if you must, but we prefer that you use the Metrorail to the walk start!

From Washington Beltway (I-495)

Take Exit 33, MD-185 South (Connecticut Ave.) for 2.7 miles

Enter/Exit traffic circle onto Connecticut Ave. NW for 1.2 miles

Turn Right onto Nebraska Ave NW for .9 miles

Use the left lane to merge onto Tenley Circle NW

Turn Left onto Wisconsin Ave. for 2.3 miles

Safeway is on the left.

Paid parking may be available at Colonial parking 2115 and 2121 Wisconsin Ave NW, Washington, DC 20007



In Case of Emergency: Dial 911
For Event Assistance: Jeffrey Giddings
240-753-0119

These walk directions and maps may only be used in conjunction with a signed American Volkssport Association athletic waiver. All other uses are prohibited.

Historic Georgetown Trail (OSB only)

6k (3.7 miles) AVA rating 2A

There are restrooms at the Safeway (when open). There are other restrooms along this trail.

From the bus stop, **Cross** Wisconsin Ave using the crosswalk towards the Safeway. (restrooms)

1. **LEFT** on Wisconsin Ave.
2. **RIGHT** onto Whitehaven St.
3. Just before Whitehaven St turns left (end of sidewalk), **RIGHT** onto the Whitehaven Trail.

This 27-acre oasis in the heart of Washington was once the "wild" garden of Dumbarton Oaks Estate which was owned by Mildred & Robert Bliss. This masterpiece of pioneering female landscape was created by architect Beatrix Ferrand, and it was donated to the public in 1940.

The Dumbarton Oaks Park Conservancy is in partnership with the National Park Service to restore and maintain this Park.

- a. **CONTINUE** on the trail downhill, through an open field, and into the woods. **Do not take the path uphill on the left.** A stream will be on your right.
4. Cross the stone bridge, and **RIGHT** on the trail to EXIT Dumbarton Oaks Park onto Lover's Lane (paved).
 5. At the metal pole across Lover's Lane, **LEFT** onto the natural surface path into Montrose Park (no sign). You are now on the north side of historic Georgetown.
 6. **STRAIGHT** on the natural surface path, parallel to R St.
 - a. Passing tennis courts (on left)
 - b. Go through the circular rose garden.
 7. **STRAIGHT** on the paved path to the info board (on left) for Parrott Ropewalk.

This is the site where ropes were made for use on sailing ships during Georgetown's early history. Stop and read this interesting sign.

8. **STRAIGHT** on paved path toward restroom building.
9. **RIGHT** at restroom building.

10. **LEFT** onto R St.

Oak Hill Cemetery (ahead on left) is one of Washington's prestigious cemeteries. This is the burial place of many of Washington's notables, including Corcoran himself.

11. **Immediate RIGHT** onto 30th St.

On the left, the beige brick mansion with a stone wall was the home of Mrs. Katherine Graham, owner and publisher of the Washington Post. She passed away in 2001. The house was built in 1784, and one of its earlier occupants was Col. George Corbin Washington, a great-nephew of the President.

- a. Cross Dent Pl.
- b. Cross Cambridge Pl.

12. **Cross and RIGHT** onto Q St.

Locally known as "Cooke's Row", the beautiful tall Victorian homes from 3007 to 3029 Q St. were built in the late 1860s by Henry Cooke, first Governor of the District of Columbia. Dr. Walter Reed, who led the fight against yellow fever, lived in #3021 during the 1890s.

- a. Pass the Church of Two Worlds, a member of the National Spiritualist Association of Churches. (on left)
- b. Cross 31st St.
- c. Cross 32nd St.

Tudor Place (on right) was designed by distinguished architect, William Thornton who also designed the original U.S. Capitol. It was completed in 1816 and for almost 200 years, this was the home and property of descendants of George Washington. Starting with Martha Parke Custis, granddaughter of Martha Washington, who married Thomas Peter, son of the first Mayor of Georgetown. They bought the estate in 1805 from a rich tobacco exporter.

House and Garden tours are available at 1644 31st St, Tu - Sa 10am - 4pm, and Su 12pm-4pm. Reservations recommended.

13. **LEFT** onto Wisconsin Ave.

14. **Cross and LEFT** onto P St.



Historic Georgetown - 6k

Stop for a tasty treat at Thomas Sweet Ice Cream (on the corner).

- 15. **Cross and RIGHT** onto 31st St.
 - a. Cross O St.
 - b. Cross Dumbarton St.
 - c. Cross N St.
 - d. Cross unsigned alley.
 - e. Cross unsigned alley.

16. **Cross and LEFT** onto M St.

You are now on the main street of the Town of George, named after King George II of England, as Georgetown was known after its founding in 1751.

Across M St. from Thomas Jefferson St. is the Old Stone House. It dates back to 1765, one of the oldest structures in the Capital City. It is open to the public daily 11am – 5pm.

- 17. **RIGHT** onto Thomas Jefferson St.
- 18. **RIGHT** at 1058 Thomas Jefferson St. onto the C&O Canal Towpath.
 - a. Cross 31st St. (no sign)

***** **Decision Point** *****

Those with wheels may bypass the upcoming steps by

RIGHT onto 31st St.
LEFT onto M St.
Skip to instruction 32a.

- 19. **RIGHT** at first metal bridge (overhead) and go up the steps to the top.
- 20. **RIGHT** to Wisconsin Ave.

At Wisconsin Ave., stop at C&O Canal stone marker on your right commemorating officers who represented Canal Company during its heyday

Look to the right, across the Canal, to the former site of Suter’s Tavern, where George Washington met with other leaders of the Revolutionary Period and decided on the creation of a Federal City.

Straight across Wisconsin Ave. is the Filomena Ristorante, the Italian restaurant where President Clinton dined with Chancellor Helmut Kohl of Germany.

- 21. **LEFT** onto Wisconsin Ave.
- 22. **LEFT** onto M St.

At Wisconsin Ave. and M St., look diagonally across M St., at the PNC Bank bldg. with a gold dome and clock.

As you continue your walk on Georgetown’s main street, you are passing upscale shops and numerous small cozy restaurants for which Georgetown is noted. There is no shortage of food in this town.

- a. Cross Potomac St.
- b. Cross 33rd St.

Stop at 3350 M St. on your left. It is now part of the Embassy of the Ukraine. The building dates back to 1787. It was here that George Washington met with his friend and fellow soldier of the Revolutionary War, Uriah Forrest - then mayor of Georgetown - plus a number of wealthy landowners to make arrangements for purchase of land on which to build the new Federal City.

- c. Cross 34th St.

23. **ENTER** Francis Scott Key Memorial Park (on left)

You can view exhibits with information about his life and his writing of the words to “The Star-Spangled Banner”.

***** **Decision Point** *****

For no extra distance option

- 24. **Retrace** your steps to 34th St.
- 25. **Skip to** instruction #40.

For 1k Border Crossing option

- 26. **Follow** red-brick path (with benches on right) through the Park to sidewalk.
- 27. **LEFT** on sidewalk to Cross Key Bridge over the Potomac River. When you are over land you are in Virginia.

Near the end of the bridge look beyond the traffic lights on the right to see a big brown sign “Welcome to Virginia”.

28. **Retrace** your steps back across the Key Bridge.

Look ahead and to the left for a clock on a brick tower.

29. **RIGHT** to enter Francis Scott Key Memorial Park with exhibits. Continue through the park to 34th St.

30. **Cross and LEFT** onto 34th St.

Starbucks on corner (restrooms for customers)

31. **LEFT** onto Prospect St.

Art on Call - “Houses with a Prospect”

 <p>In Case of Emergency: Dial 911 For Event Assistance: Jeffrey Giddings 240-753-0119</p>	<p>These walk directions and maps may only be used in conjunction with a signed American Volkssport Association athletic waiver. All other uses are prohibited.</p>
--	---

Historic Georgetown - 6k

At 3400 Prospect St. is the Halcyon House, built in 1786 by Benjamin Stoddert. He became the first Secretary of Navy.

At 35th St., notice the cobblestone street on your left looking down on Key Bridge and the Potomac. Just to the right of the bridge was the site of the Francis Scott Key House.

At 3508 is the Prospect House, once the home of James Forrestal, our first Secretary of Defense.

Opposite 36th St. and on your left, notice stairs going down to M St. These are the stairs filmed in the movie *The Exorcist*.

32. **RIGHT** onto 37th St.

***** Decision Point *****

Those with wheels may bypass steps by continuing on 37th St. and turning **LEFT** to enter campus at the main gate.

33. **LEFT** at N St., cross 37th St. and go up steps to enter the campus of Georgetown Univ.

At top of steps is Joseph Mark Lauinger Library, named after the first student of the University killed in the Vietnam War. (look up and to the right to see the clock tower of Healy Hall)

Pres. Bill Clinton graduated from Georgetown Univ. before going to Yale Law School.

34. **RIGHT** onto the second brick walkway toward Healy Hall, a gray granite building. (5.5 km)

Georgetown University campus – Healy Hall.

This building was named after Rev. Patrick Healy, President of the school from 1868 to 1878 and credited with major expansion of facilities and curriculum.

35. **LEFT** to enter Healy Hall at the door flanked by two cannons. Walk **STRAIGHT** through the building (note plaque on right wall commemorating Rev. Healy) and **EXIT** to the courtyard in back.

36. **RIGHT** on the pedestrian walk leading to white porch of the old North Building. Go up the steps to the porch and look at the plaque mounted to the wall to the right of the door. The plaque lists all the U.S. Presidents who have visited the University at this location since its founding in 1789.

37. **Retrace** your steps to the front of Healy Hall.

Restrooms are in Healy Hall to your right.

38. **LEFT and RIGHT** to the statue.

39. **EXIT** campus through the main gate.

40. **Cross** 37th St. onto the left side of O St.

Art on Call - "America's Oldest Catholic University" at the corner of 37th and O St.

a. Cross 36th St.

Art on Call - "Simplicity, Gentleness, Humility" at the corner of 35th St. and O St.

b. Cross 35th St.

41. **LEFT** onto 34th St.

While crossing O and P Sts. notice the cobblestone streets with trolley car tracks. Trolleys stopped operating in Georgetown in 1960 after almost 100 years of community service.

a. Cross P St.

42. **LEFT** onto Volta Pl.

At 35th St. is the former Convent of the Visitation of the Holy Mary (across the street). Established in 1799 and considered the mother convent for twenty other Visitation convents in the U.S., it is now a girls' prep school. A monastery built in 1857 extends to the left of the convent building.

43. **RIGHT** onto 35th St.

On the right is the Volta Bureau, a temple-like structure. It is the headquarters of the Alexander Graham Bell Association for the Deaf and Hard of Hearing. It was established in 1880 by Bell with prize money he won for inventing the telephone. This building houses Bell memorabilia.

44. **RIGHT** onto Q St.

45. **LEFT** onto 34th St.

a. Cross Dent Pl.

Art On Call - "Freed Slave and Future President" at 34th St. & Dent Pl.

b. Cross Reservoir Rd.

Reservoir Rd. was named after a water reservoir, which before the Civil War was located to the right just off Wisconsin Ave.

Art On Call - "Hilleary's Smiling Corner" at 34th St. & Reservoir Rd.

1691 34th St. was the former home of the former Sen. Charles Percy of Illinois whose daughter Sharon is the president of WETA in Washington.



Historic Georgetown - 6k

At R St., look left down R St. to #3402. It was the home of H. R. Haldeman, a Nixon top aide during the Watergate trials. A neighbor across the street from Haldeman's red brick townhouse hung out a huge "Impeach Nixon" banner during those trials.

c. Cross R St

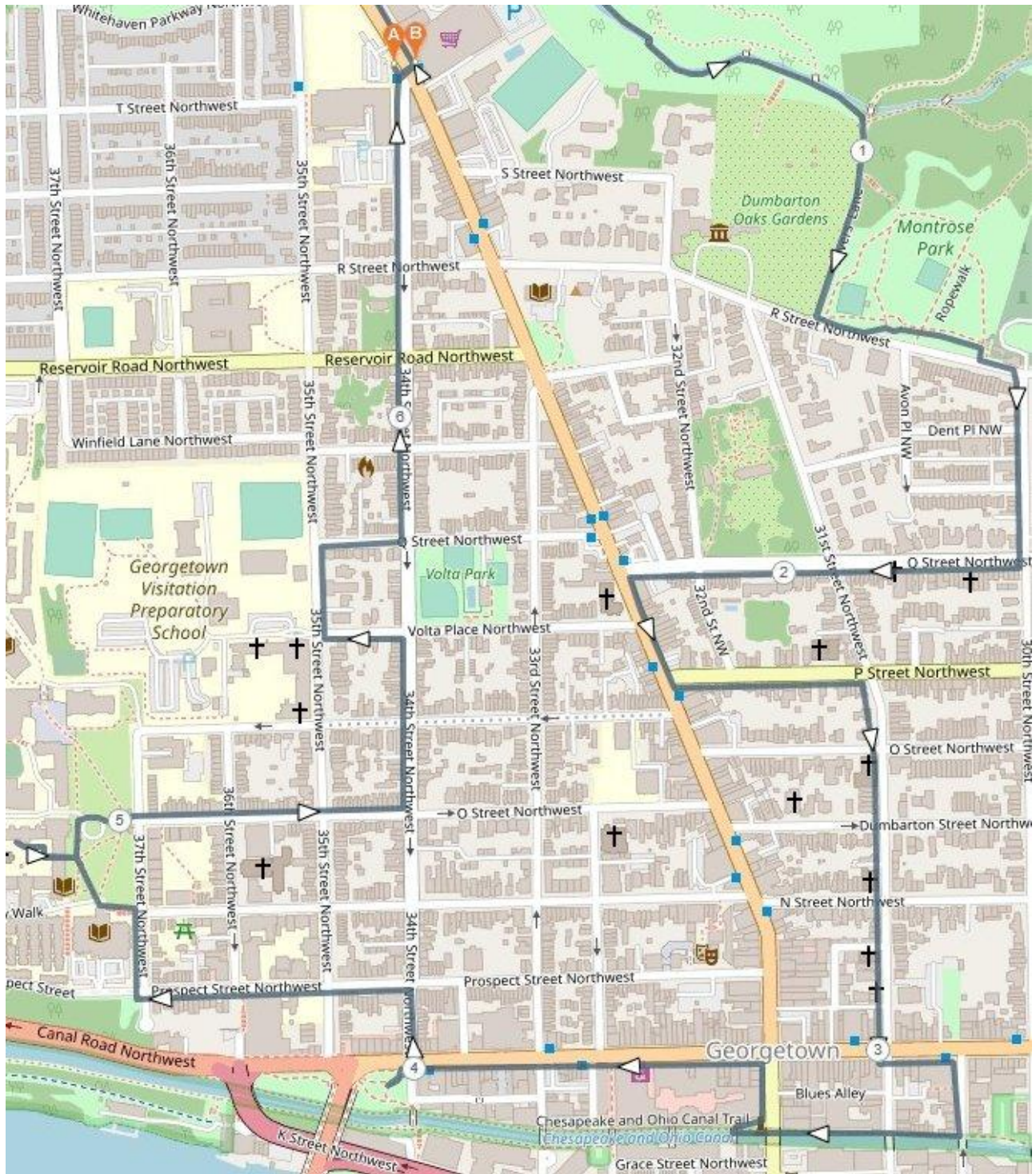
46. **Cross** Wisconsin Ave. towards the Safeway and the northbound bus stop.

Thank you for walking our Sugarloafer year-round today!


We hope you enjoyed this trail.

 <p>In Case of Emergency: Dial 911 For Event Assistance: Jeffrey Giddings 240-753-0119</p>	<p>These walk directions and maps may only be used in conjunction with a signed American Volkssport Association athletic waiver. All other uses are prohibited.</p>
--	--

Historic Georgetown - 6k



Copyright 2023 Seneca Valley Sugarloafers Volksmarch Club
Revision Date: 15 December 2023

 <p>In Case of Emergency: Dial 911 For Event Assistance: Jeffrey Giddings 240-753-0119</p>	<p>These walk directions and maps may only be used in conjunction with a signed American Volkssport Association athletic waiver. All other uses are prohibited.</p>
--	--

Historic Georgetown Trail 10k (6.2 miles) AVA rating 2A

There are restrooms at the McDonalds (when open). There are other restrooms along this trail.

1. From the Metro station exit.
2. **LEFT** to Connecticut Ave.
3. **RIGHT** onto Connecticut Ave.
4. **RIGHT** onto Calvert St NW.
 - a. Cross 24th St.
5. **Cross and LEFT** onto 29th St.
Oyster-Adams Bilingual School (on right)
6. **Quick LEFT** onto the right side of Woodland Dr.
7. **Immediate Bear RIGHT** onto a Stepping Stone path.
8. **Go down** 42 steps and continue on the stepping stone path.
9. **STRAIGHT** onto Normanstone Ln. (no sign)
10. **RIGHT** onto Normanstone Dr.
11. **Cross and LEFT** onto Cross 30th St.
12. **Cross and LEFT** onto Massachusetts Ave.
 - a. Cross Whitehaven St. (1st street).

You are now on Embassy Row with embassies lining Mass. Ave. up and down the street.
Embassy of Italy at the corner of Whitehaven St.
13. **Immediate RIGHT** onto the natural surface path into Rock Creek Park. **If you come to the bridge on Mass. Ave., you have missed the path.**

This path has been known for over 150 years as Lover's Lane.
14. **CONTINUE** uphill on Lover's Lane. The natural surface path becomes a paved road just before the entrance to Dumbarton Oaks Park (on right).
15. At the metal pole across Lover's Lane, **LEFT** onto the natural surface path into Montrose Park (no sign). You are now on the north side of historic Georgetown.
16. **STRAIGHT** on the natural surface path, parallel to R St.
 - a. Passing tennis courts (on left)
 - b. Go through the circular rose garden.
17. **STRAIGHT** on the paved path to the info board (on left) for Parrott Ropewalk.

This is the site where ropes were made for use on sailing ships during Georgetown's early history. Stop and read this interesting sign.
18. **STRAIGHT** on paved path toward restroom building.
19. **RIGHT** at restroom building.
20. **LEFT** onto R St.

Oak Hill Cemetery (ahead on left) is one of Washington's prestigious cemeteries. This is the burial place of many of Washington's notables, including Corcoran himself.
21. **Immediate RIGHT** onto 30th St.

On the left, the beige brick mansion with a stone wall was the home of Mrs. Katherine Graham, owner and publisher of the Washington Post . She passed away in 2001. The house was built in 1784, and one of its earlier occupants was Col. George Corbin Washington, a great-nephew of the President.

 - a. Cross Dent Pl.
 - b. Cross Cambridge Pl.
22. **Cross and RIGHT** onto Q St.

Locally known as "Cooke's Row", the beautiful tall Victorian homes from 3007 to 3029 Q St. were built in the late 1860s by Henry Cooke, first Governor of the District of Columbia. Dr. Walter Reed, who led the fight against yellow fever, lived in #3021 during the 1890s.

 - a. Pass the Church of Two Worlds, a member of the National Spiritualist Association of Churches. (on left)
 - b. Cross 31st St.
 - c. Cross 32nd St.

Tudor Place (on right) was designed by distinguished architect, William Thornton who also designed the original U.S. Capitol. It was completed in 1816 and for almost 200 years, this was the home and property of descendants of George Washington. Starting with



Historic Georgetown - 10k

Martha Parke Custis, granddaughter of Martha Washington, who married Thomas Peter, son of the first Mayor of Georgetown. They bought the estate in 1805 from a rich tobacco exporter.

House and Garden tours are available at 1644 31st St, Tu - Sa 10am - 4pm, and Su 12pm-4pm. Reservations recommended.

23. **LEFT** onto Wisconsin Ave.

24. **Cross and LEFT** onto P St.

Stop for a tasty treat at Thomas Sweet Ice Cream (on the corner).

25. **Cross and RIGHT** onto 31st St.

- a. Cross O St.
- b. Cross Dumbarton St.
- c. Cross N St.
- d. Cross unsigned alley.
- e. Cross unsigned alley.

26. **Cross and LEFT** onto M St.

You are now on the main street of the Town of George, named after King George II of England, as Georgetown was known after its founding in 1751.

Across M St. from Thomas Jefferson St. is the Old Stone House. It dates back to 1765, one of the oldest structures in the Capital City. It is open to the public daily 11am – 5pm.

27. **RIGHT** onto Thomas Jefferson St.

28. **RIGHT** at 1058 Thomas Jefferson St. onto the C&O Canal Towpath.

- a. Cross 31st St. (no sign)

******* Decision Point *******

Those with wheels may bypass the upcoming steps by

RIGHT onto 31st St.

LEFT onto M St.

Skip to instruction 32a.

29. **RIGHT** at first metal bridge (overhead) and go up the steps to the top.

30. **RIGHT** to Wisconsin Ave.

At Wisconsin Ave., stop at C&O Canal stone marker on your right commemorating officers who represented Canal Company during its heyday

Look to the right, across the Canal, to the former site of Suter’s Tavern, where George Washington met with

other leaders of the Revolutionary Period and decided on the creation of a Federal City.

Straight across Wisconsin Ave. is the Filomena Ristorante, the Italian restaurant where President Clinton dined with Chancellor Helmut Kohl of Germany.

31. **LEFT** onto Wisconsin Ave.

32. **LEFT** onto M St.

At Wisconsin Ave. and M St., look diagonally across M St., at the PNC Bank bldg. with a gold dome and clock.

As you continue your walk on Georgetown’s main street, you are passing upscale shops and numerous small cozy restaurants for which Georgetown is noted. There is no shortage of food in this town.

- a. Cross Potomac St.
- b. Cross 33rd St.

Stop at 3350 M St. on your left. It is now part of the Embassy of the Ukraine. The building dates back to 1787. It was here that George Washington met with his friend and fellow soldier of the Revolutionary War, Uriah Forrest - then mayor of Georgetown - plus a number of wealthy landowners to make arrangements for purchase of land on which to build the new Federal City.

- c. Cross 34th St.

33. **ENTER** Francis Scott Key Memorial Park (on left)

You can view exhibits with information about his life and his writing of the words to “The Star-Spangled Banner”.

******* Decision Point *******

For no extra distance option

34. **Retrace** your steps to 34th St.

35. **Skip to** instruction #40.

For 1k Border Crossing option


36. **Follow** red-brick path (with benches on right) through the Park to sidewalk.

37. **LEFT** on sidewalk to Cross Key Bridge over the Potomac River. When you are over land you are in Virginia.

Near the end of the bridge look beyond the traffic lights on the right to see a big brown sign “Welcome to Virginia”.

38. **Retrace** your steps back across the Key Bridge.

Look ahead and to the left for a clock on a brick tower.

 <p>In Case of Emergency: Dial 911 For Event Assistance: Jeffrey Giddings 240-753-0119</p>	<p>These walk directions and maps may only be used in conjunction with a signed American Volkssport Association athletic waiver. All other uses are prohibited.</p>
--	---

Historic Georgetown - 10k

39. **RIGHT** to enter Francis Scott Key Memorial Park with exhibits. Continue through the park to 34th St.

40. **Cross and LEFT** onto 34th St.

Starbucks on corner (restrooms for customers)

41. **LEFT** onto Prospect St.

Art on Call - "Houses with a Prospect"

At 3400 Prospect St. is the Halcyon House, built in 1786 by Benjamin Stoddert. He became the first Secretary of Navy.

At 35th St., notice the cobblestone street on your left looking down on Key Bridge and the Potomac. Just to the right of the bridge was the site of the Francis Scott Key House.

At 3508 is the Prospect House, once the home of James Forrestal, our first Secretary of Defense.

Opposite 36th St. and on your left, notice stairs going down to M St. These are the stairs filmed in the movie The Exorcist.

42. **RIGHT** onto 37th St.

***** **Decision Point** *****

Those with wheels may bypass steps by continuing on 37th St. and turning **LEFT** to enter campus at the main gate.

43. **LEFT** at N St., cross 37th St. and go up steps to enter the campus of Georgetown Univ.

At top of steps is Joseph Mark Lauinger Library, named after the first student of the University killed in the Vietnam War. (look up and to the right to see the clock tower of Healy Hall)

Pres. Bill Clinton graduated from Georgetown Univ. before going to Yale Law School.

44. **RIGHT** onto the second brick walkway toward Healy Hall, a gray granite building. (5.5 km)

Georgetown University campus – Healy Hall. This building was named after Rev. Patrick Healy, President of the school from 1868 to 1878 and credited with major expansion of facilities and curriculum.

45. **LEFT** to enter Healy Hall at the door flanked by two cannons. Walk **STRAIGHT** through the building (note plaque on right wall

commemorating Rev. Healy) and **EXIT** to the courtyard in back.

46. **RIGHT** on the pedestrian walk leading to white porch of the old North Building. Go up the steps to the porch and look at the plaque mounted to the wall to the right of the door. The plaque lists all the U.S. Presidents who have visited the University at this location since its founding in 1789.

47. **Retrace** your steps to the front of Healy Hall. *Restrooms are in Healy Hall to your right.*

48. **LEFT and RIGHT** to the statue.

49. **EXIT** campus through the main gate.

50. **Cross** 37th St. onto the left side of O St.

Art on Call - "America's Oldest Catholic University" at the corner of 37th and O St.

a. Cross 36th St.

Art on Call - "Simplicity, Gentleness, Humility" at the corner of 35th St. and O St.

b. Cross 35th St.

51. **LEFT** onto 34th St.

While crossing O and P Sts. notice the cobblestone streets with trolley car tracks. Trolleys stopped operating in Georgetown in 1960 after almost 100 years of community service.

a. Cross P St.

52. **LEFT** onto Volta Pl.

At 35th St. is the former Convent of the Visitation of the Holy Mary (across the street). Established in 1799 and considered the mother convent for twenty other Visitation convents in the U.S., it is now a girls' prep school. A monastery built in 1857 extends to the left of the convent building.

53. **RIGHT** onto 35th St.

On the right is the Volta Bureau, a temple-like structure. It is the headquarters of the Alexander Graham Bell Association for the Deaf and Hard of Hearing. It was established in 1880 by Bell with prize money he won for inventing the telephone. This building houses Bell memorabilia.

54. **RIGHT** onto Q St.

55. **LEFT** onto 34th St.

a. Cross Dent Pl.

Art On Call - "Freed Slave and Future President" at 34th St. & Dent Pl.



Historic Georgetown - 10k

b. Cross Reservoir Rd.

Reservoir Rd. was named after a water reservoir, which before the Civil War was located to the right just off Wisconsin Ave.

Art On Call - "Hilleary's Smiling Corner" at 34th St. & Reservoir Rd.

1691 34th St. was the former home of the former Sen. Charles Percy of Illinois whose daughter Sharon is the president of WETA in Washington.

At R St., look left down R St. to #3402. It was the home of H. R. Haldeman, a Nixon top aide during the Watergate trials. A neighbor across the street from Haldeman's red brick townhouse hung out a huge "Impeach Nixon" banner during those trials.

c. Cross R St.

56. **Cross and LEFT** onto Wisconsin Ave.

57. **RIGHT** onto Whitehaven St.

58. Just before Whitehaven St turns left (end of sidewalk), **RIGHT** onto the Whitehaven Trail.

This 27-acre oasis in the heart of Washington was once the "wild" garden of Dumbarton Oaks Estate which was owned by Mildred & Robert Bliss. This masterpiece of pioneering female landscape was created by architect Beatrix Ferrand, and it was donated to the public in 1940.

The Dumbarton Oaks Park Conservancy is in partnership with the National Park Service to restore and maintain this Park.

a. **CONTINUE** on the trail downhill, through an open field, and into the woods. **Do not take the path uphill on the left.** A stream will be on your right.

59. Cross the stone bridge, and **LEFT** on the trail to EXIT Dumbarton Oaks Park onto Lover's Lane (paved).

60. **LEFT** on Lover's Lane to cross the stream. (Paved trail changes to a small natural surface path)

61. **LEFT** onto Massachusetts Ave.

a. Cross Whitehaven St.

62. At the crosswalk to 30th St. (no sign), **Cross and RIGHT** on the other side of Massachusetts Ave.

a. Cross 30th St.

63. **LEFT** onto Rock Creek Dr. to walk on the left side.

a. Cross Benton Pl.

b. Cross Edgevale Ter.

64. **CONTINUE** down hill on the left side of the road (there is no sidewalk here – walk carefully).

65. At the next intersection, **RIGHT** ... "TO Rock Creek Dr." Use the left sidewalk up the hill.

a. Cross Woodland Dr.

b. Rock Creek Dr. becomes 28th St. when the road turns to the left.

c. Cross McGill Ter.

66. **RIGHT** onto Calvert St. to the first traffic light.

a. Cross Shoreham Dr.

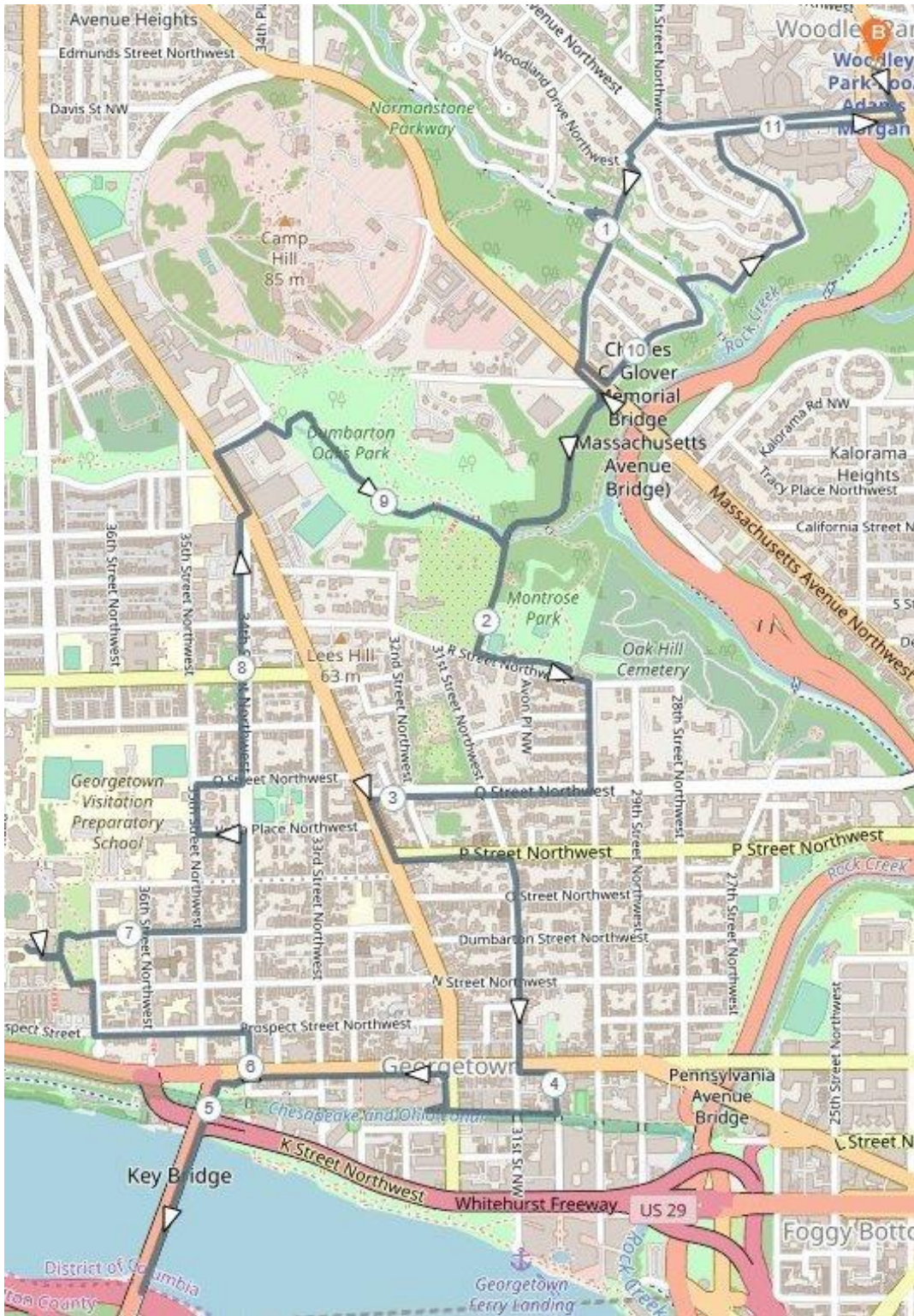
67. **LEFT** onto Connecticut Ave. to return to the start/finish.

Thank you for walking our Sugarloafer year-round today!


We hope you enjoyed this trail.



Historic Georgetown - 10k



Copyright 2023 Seneca Valley Sugarloafers Volksmarch Club
Revision Date: 15 December 2023

 <p>In Case of Emergency: Dial 911 For Event Assistance: Jeffrey Giddings 240-753-0119</p>	<p>These walk directions and maps may only be used in conjunction with a signed American Volkssport Association athletic waiver. All other uses are prohibited.</p>
--	--

Historic Georgetown Y1395

Internet Resources

Washington Metro: <https://www.wmata.com/>

Georgetown: [https://en.wikipedia.org/wiki/Georgetown_\(Washington,_D.C.\)](https://en.wikipedia.org/wiki/Georgetown_(Washington,_D.C.))

Dumbarton Oaks Park: https://en.wikipedia.org/wiki/Dumbarton_Oaks_Park

Georgetown University: https://en.wikipedia.org/wiki/Georgetown_University

Key Bridge: [https://en.wikipedia.org/wiki/Key_Bridge_\(Washington,_D.C.\)](https://en.wikipedia.org/wiki/Key_Bridge_(Washington,_D.C.))

DC Call Boxes:

<https://www.vox.com/videos/2017/8/24/16125850/dc-fire-police-call-boxes-emergency-services>

Geographic region: https://en.wikipedia.org/wiki/Atlantic_Seaboard_Fall_Line

Club Information: [Seneca Valley Sugarloafers Volksmarch Club](#)



In Case of Emergency: Dial 911
For Event Assistance: Jeffrey Giddings
240-753-0119

These walk directions and maps may only be used in conjunction with a signed American Volkssport Association athletic waiver. All other uses are prohibited.