

RUFUS – Sherman County – YRE 1403

Oregon Trail State Volkssport Association

These walking directions and maps may only be used in conjunction with a signed American Volkssport Association athletic waiver. All other uses are prohibited. For emergencies contact 911. Walk owner is Dan Webster and he can be reached at 971-221-4994 (Initial text)

DRIVING DIRECTIONS

Address John Day Dam Road Boat Ramp, Rufus, Oregon

GPS 45.70241, -120.7254 PLUS CODE: P72C+MG Rufus, Oregon

DESCRIPTION

From I-84, take Exit 109 and turn toward river and follow signs to the Boat Ramp. At the “Y”, turn right to the small parking area for cars.

RESTROOMS At the Boat Ramp; at the Turnaround below the Dam



Walk Completion and Credit: Be sure to log back into the OSB system to finish/complete your online registration after doing the event. The OSB system does not deduct any event fee (\$4) from a participant’s Event Bank until they have submitted event completion info including when the event was walked, the distance walked, and the selection of applicable special programs that person is participating in. (Nevertheless, a fee of \$2 for a downloaded PDF is deducted from the user’s Event Bank when the PDF is downloaded. Later, any PDF fees are credited back to a user’s Event Bank when he/she submits the event completion info as a paying for credit participant. Note, however, the \$2 coupon for the downloaded PDF will expire in 60 days.)

RUFUS – SHERMAN COUNTY – Y1403 – CITY 5K - 1A

These directions may be used only upon registration at a currently sanctioned IVV/AVA event.

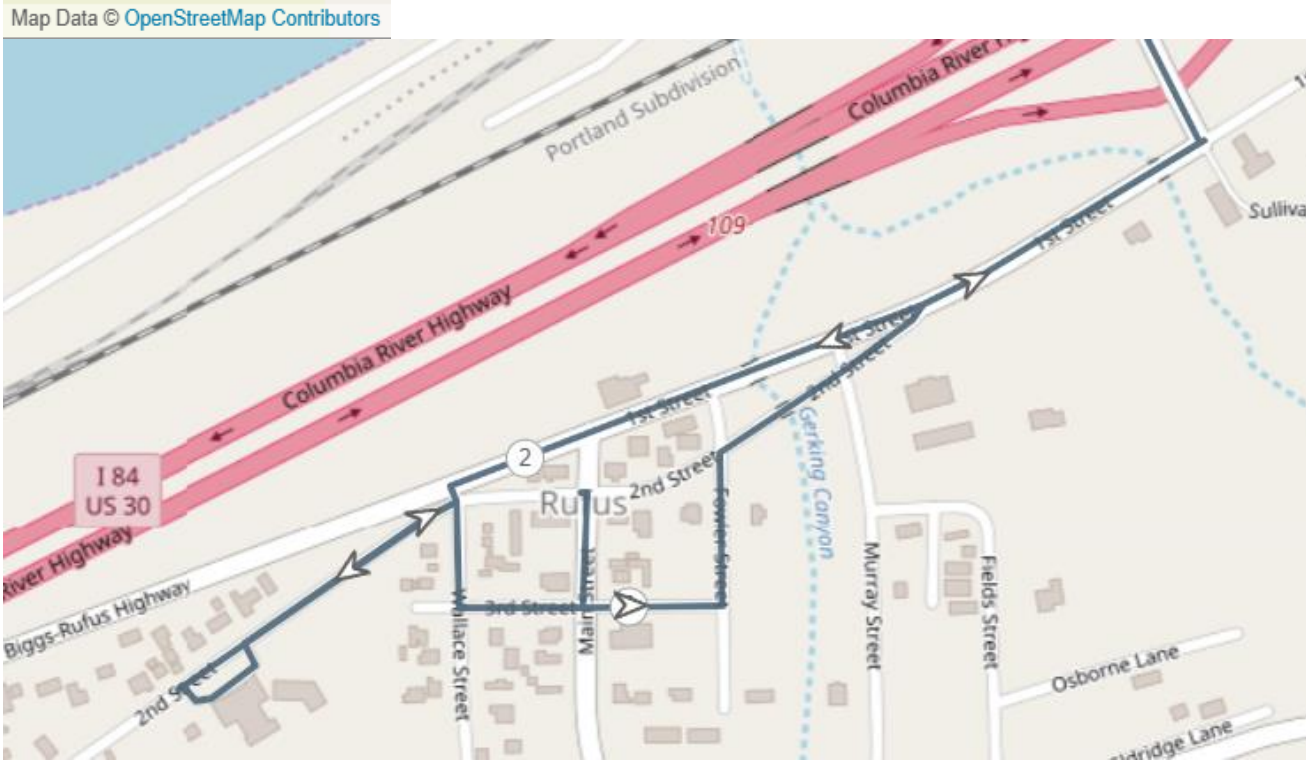
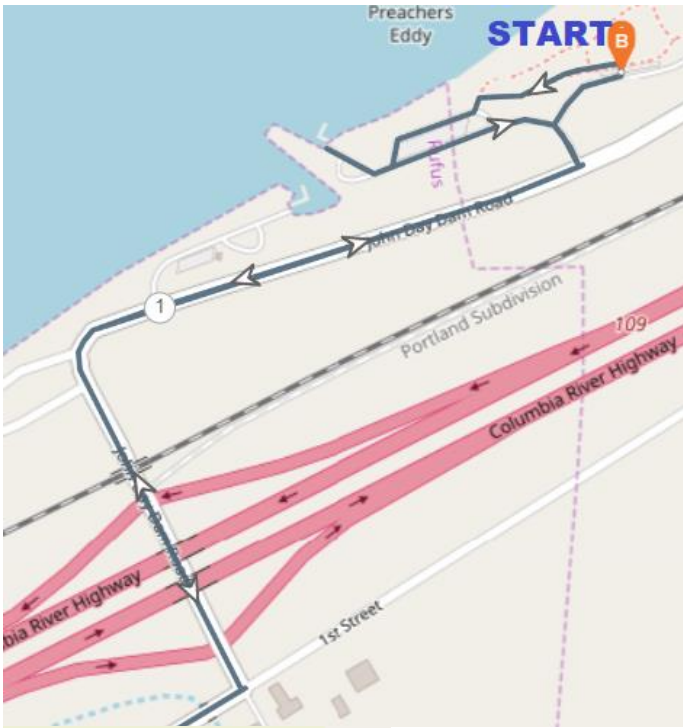
1. **Facing the River at your Car, LEFT** toward the restrooms and parking
2. **STAY LEFT** at the restrooms, continuing through parking lot to the boat ramp
3. **RIGHT** to the bottom of the ramp for the Lewis and Clark plaque.
4. **TURN AROUND** and keep Left to the Restrooms
5. **SLIGHT RIGHT** at the restrooms to follow the road out to John Day Dam Rd.
6. **RIGHT** on John Day Dam Rd (no sign)
7. **Road Curves LEFT** to go under the freeway to City of Rufus
8. **RIGHT** on E. 1st St to RV Park Sign/35 MPH
9. **LEFT** to Cross E. 1st St then slight Right on W. 2nd St to Old High School/City Hall
10. **CIRCLE** the Flag Pole and Return on W. 2nd St. to Wallace St.
11. **RIGHT** on Wallace St. to W. 3rd St.
12. **LEFT** on W. 3rd St. to Main St.
13. **LEFT** on Main St. (no sign) Caution for traffic and grain trucks
14. **CROSS and RIGHT** on Main St. to E. 3rd St.
15. **CONTINUE** on the pathway to Main St.
16. **CROSS & LEFT** on Main to pathway on your right
17. **LEFT** on E. 3rd St. to Fowler St., passing the Post Office on your right
18. **LEFT** on Fowler St. to E. 2nd St.
19. **RIGHT** on E. 2nd St to E. 1st St.
20. **RIGHT** on E. 1st St to Freeway Sign
21. **LEFT** on road that goes under the Freeway
22. **RETURN** to the Start/Finish.




EMERGENCY: 911
NON-EMERGENCY:
CONTACT: Dan Webster 971-221-4994 (Text)

RUFUS – SHERMAN COUNTY – Y1403 – CITY 5K - 1A

These directions may be used only upon registration at a currently sanctioned IVV/AVA event.



	EMERGENCY: 911
	NON-EMERGENCY:
	CONTACT: Dan Webster 971-221-4994 (Text)