



Driving Directions:

Starbucks

340 East Flamingo Road, Las Vegas, NV 89169

I-15 North or South: Take Exit 38 to Flamingo Road EAST. Continue approximately 2 miles, crossing Las Vegas Blvd and Koval Lane to Howard Hughes Parkway. (Tuscany Hotel and Casino on right) Turn Left on Howard Hughes Pkwy and take the NEXT right onto Hughes Center Drive. Turn right at first entrance into parking/restaurants. Pass Lo-Lo's Chicken and Waffles and turn left into parking lot next to Starbucks.

I-11/I515/US95 North or South: Take Exit 69 onto Flamingo Road WEST. Continue approximately 5 miles. After crossing Paradise Road (Silver Sevens Hotel and Casino on left) take second right into Starbucks. Turn left in front of Starbucks to parking lot on west side.

Park in the lot next to Drive Thru window (west side of Starbucks). Do not park in front of Starbucks, please.

Please use either the Online Start Box (OSB) or Physical Start Box (PSB) to register and complete the event. Do NOT mix and match, for example, by registering using the OSB then completing your event using the PSB or signing the PSB log sheet. The sponsoring club only receives credit for OSB participation when an OSB registration has been completed online by entering your participation date, distances, and any special programs using the OSB.

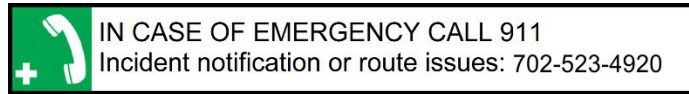
Be sure to log back into the OSB system (my.ava.org) to finish/complete your online registration after doing the walk.

Las Vegas Strip Walks

7KM/12KM

Rated 1A

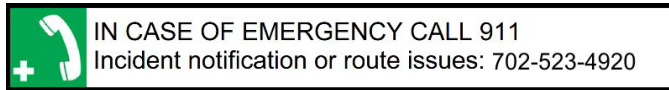
There are restrooms in Starbucks (request door code at counter) and throughout the Strip hotels and Casinos.





LAS VEGAS
South Strip
Walk
7K/12K
Rated 1A

☺ = *Special Program Qualifier*



1. Exit the Starbucks through the glass doors and proceed straight to Flamingo Road and **turn right**.
2. Cross Howard Hughes Pkwy and Koval Ln. to continue past the Cromwell Casino/hotel
3. Prior to Las Vegas Blvd., **take a sharp left** up the escalator and **turn right** to walk the pedway over Flamingo Ave. and take the escalator down. (*Construction here for Blake Shelton's new restaurant, Big Red*)
4. Follow the walkway around the construction and then continue on Las Vegas Blvd.
5. Pass CVS Pharmacy and Paris Casino/Hotel to Planet Hollywood Casino/Hotel.
6. Take either the moving walkway or the steps up and **turn right** in front of Planet Hollywood. Continue a short distance and take the escalator up and **turn right** over Las Vegas Blvd.
7. **Turn left** on the walkway (Do not enter the *Cosmopolitan*) to cross over Harmon Ave. Prior to Aria, **turn left** down the stairs to Las Vegas Blvd. (*Or take the elevator at the far end of the Plaza*) **Turn right** on Las Vegas Blvd.
8. **Veer right** on sidewalk to take either the Steps or Elevator to Upper Level and take walkway over Aria St.
9. **Turn left** down the escalator to Las Vegas Blvd and **turn right**, passing the Waldorf Astoria and CVS Pharmacy.
10. Pass the Eataly on your right and then **veer right** on the sidewalk passing the Park MGM Theater.

☺ *Step to the Beat – The Dolby Live theater at Park MGM is home to several musical residencies and performances.*

11. At the Stop Sign, **turn left** (*View the T-Mobile Arena area, Home of the Stanley Cup Champion Las Vegas Golden Knights hockey team AND many great concerts!*) **Turn left** again to meander through the park Plaza area with restaurants and gardens throughout.
12. Pass the entrance to *New York New York*, and then shortly after, veer left through the Pebble Wall of Running Water.

7K WALKERS: Upon reaching Las Vegas Blvd., **turn left and go to Park Dr. Continue with Instruction 27.**

13. **12K WALKERS:** **Turn right** on Las Vegas Blvd. passing New York New York, Replica of the Brooklyn Bridge, Hershey's Chocolate World and Statue of Liberty.
14. Take the escalator/steps up and **turn left** over Tropicana Ave. **Turn left** down the stairs/escalator to Las Vegas Blvd. and **turn right**. You will be walking completely outside, passing the Excalibur and Luxor Casino/Hotels.
15. Cross Mandalay Bay Rd. and **veer right** through the archway. Follow the sidewalk through the tunnel, cross the road, and **turn left**.
16. Walk a short distance and **turn right** through the glass doors of the Beach Level and Casino. **Turn left** and take the escalators up to the Mandalay Bay Resort and Casino.
17. **Turn right and then left** to pass Hazel Coffee/Cocktails. At the Carpet, **turn right**, passing the many slot machines to Starlight Tattoo. **Turn left**, walking past the House of Blues.
18. **Veer right** and follow signs to the Stadium, Luxor, and Excalibur. Take the escalator up, continuing past several shops and restaurants. (*After this, you will not even know that you will be entering the Luxor!*)
19. Once inside the Luxor, **turn right** at the Luxor Tower and Sphinx. Pass the Box Office and take

the escalator down, turn left down a few steps and walk past the Registration Area.

20. At Starbucks, **turn left** and at the Market, **turn right** and take the moving walkways into the Excalibur shops and continue past the Food Court.
21. At Bucca di Beppo, **turn left** down the escalator and **turn left** and **left again**. (*Passing slot machines on your left and tables on your right.*)
22. Walk past the left side of the Box Office and then down the walkway to the outside of the covered walkway. **Turn left** on the walkway over Tropicana Ave.
23. Walk through the glass doors of New York, New York. Walk past the food court and **turn left** down the escalator to the gaming area.
24. Follow signs to The Park, T-Mobile Arena, and Eateries.
25. At Tom's Watch Bar, **turn right** out the glass doors of the Casino and **turn left** on Las Vegas Blvd.
26. Pass New York, New York, and cross Park Dr.
27. (**7K walkers rejoin route**) Continue on Las Vegas Blvd. and **turn left** at Aria Pl. up the escalator/stairs.
28. **Continue straight** past the giant eraser, **then left** down ramp at end of building.
29. **Circle right** on the walkway in front of Aria, keeping taxi area on your right.
30. At the 2 Dragons, **turn left** through the glass doors and walk past the Aria Registration Area.
31. **Turn right** and follow signs to Crystal Shops.
32. Once outside, **veer left** through the glass doors of the Shops at Crystal. **Veer left** to continue around this level of Shops.
33. **Turn left** at Prada Shop to exit through the glass doors and over Harmon Ave.
34. Prior to the Cosmopolitan, **turn right** and then **right again**, down the stairs to Las Vegas Blvd. (You can also take elevator down)

35. **Turn left** and continue on Las Vegas Blvd.
36. Prior to Bellagio Dr., **turn left** up the escalator to covered walkway to the Bellagio.

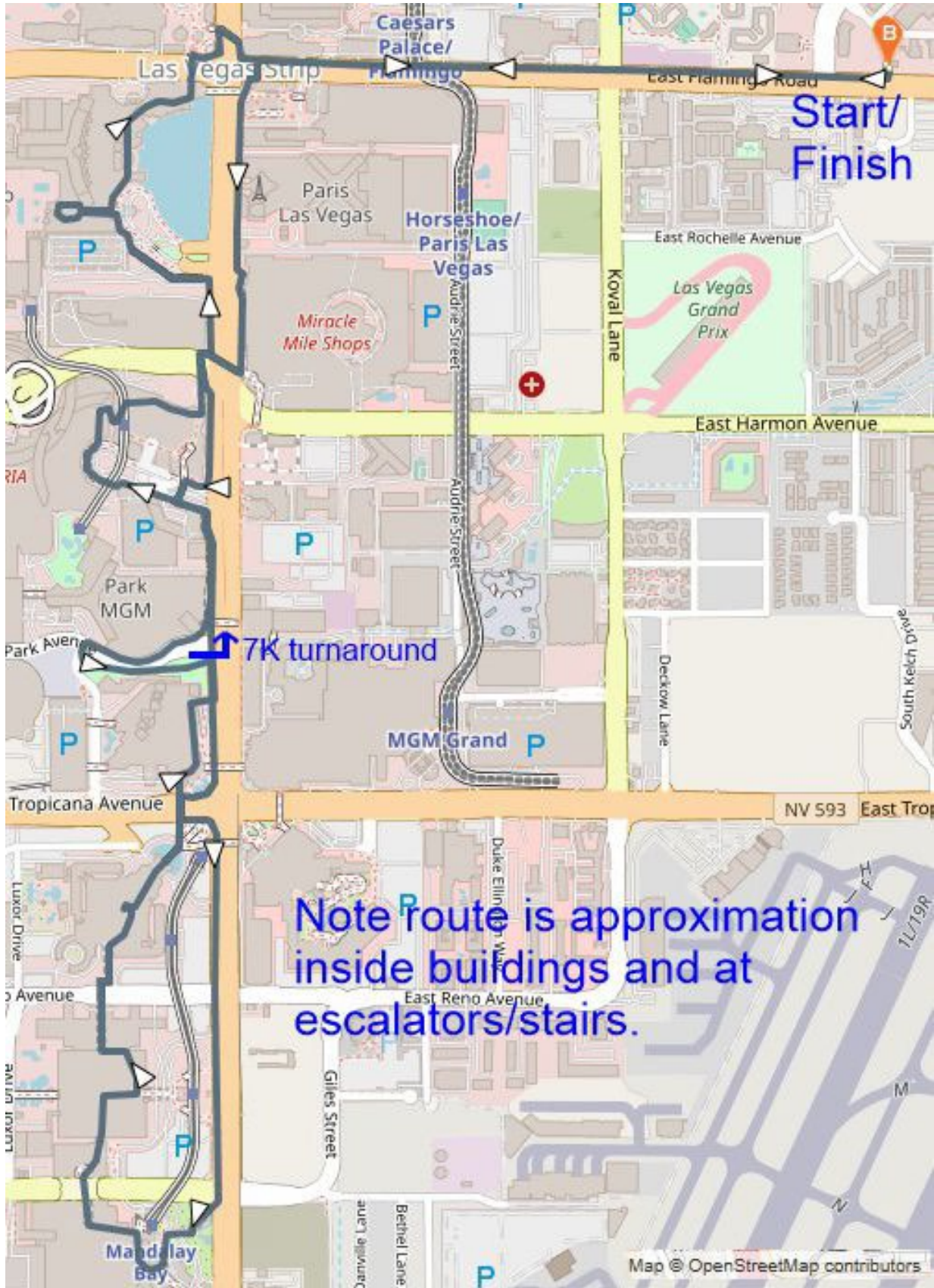
(A couple of Kodak moments here! Good place to watch the fountains with music. - - The fountains go off every 30 minutes from 3pm to 7pm. And every 15 minutes from 7pm to Midnight on weekdays. On Saturdays, Sundays, and Holidays the fountains run every 30 minutes from 12pm to 8pm and every 15 minutes from 8pm to 12am.)

37. Go down the escalator and **turn left** into the Main Entrance of the Bellagio. Pass the Registration Area into the beautiful Conservatory.
38. Walk completely around and exit the Conservatory the same way you came in.
39. Walk toward the Registration Area and **turn left** and then **veer right** along the wall with the Casino area on your left.
40. When leaving the Casino area, **turn right** passing the High-End Shops.
41. At the end **turn left** prior to the stairs toward the sign for Caesars Palace.
42. **Exit** glass doors and walk over Flamingo Ave.
43. **Turn right** down the steps/escalator and around fountains to the escalator up to cross over Las Vegas Blvd.
44. Take the escalator down and **veer left** on Flamingo Ave., crossing Koval Ln. and Howard Hughes Pkwy back to Starbucks!

Member of



Las Vegas South Strip 7K/12K Map



Revised 1/2024. © 2024 LVHRS. These walk directions and maps may only be used in conjunction with a signed American Volkssport Association athletic waiver. All other uses are prohibited.