

West Hylebos Wetland Park #1528



7K Rated 1B/10K Rated 2B

Over the Hill Gang Volkssport Club welcomes you to Federal Way, WA

Starting Point: West Hylebos Wetland Park, 411 S. 348th St., Federal Way, WA 98003

GPS LOCATION: 47.358348,-122.143807

Restrooms: Restrooms along the route (in parks, seasonally)

Driving Directions: From I-5, **NORTHBOUND LEFT, SOUTHBOUND RIGHT Exit #142B (So 348th St/Puyallup) Follow 348th St signs west.** West Hylebos Wetland Park will be on your left. Parking is limited.

© 2023 The Over the Hill Gang. This map and directions may only be used in conjunction with a signed American Volkssport Association athletic waiver. All other uses are prohibited.

Special Programs: AVA – A-Z

ESVA-- King County



In case of Emergency Dial 911 State your location, Speak clearly and slowly

Please use either the Online Start Box (OSB) or Physical Start Box (PSB) to register and complete the event. Do NOT mix and match, for example, by registering using the OSB then completing your event using the PSB nor signing the PSB log sheet. The sponsoring club only receives credit for an OSB participation when an OSB registration has been completed online by entering your participation date, distances, and any special programs using the OSB.

WALK COMPLETION AND CREDIT: Be sure to log back into the OSB system to finish/complete your online registration after doing the event. The OSB system does not deduct any event fee from a participants Event Bank until they have submitted event completion info including the date the event was walked, the distance walked, and the selection of applicable special programs that person is participating in. Nevertheless, a fee of \$2 for a downloaded PDF is deducted from the users Event Bank when the PDF is downloaded. Later, any PDF fees are credited back to a user Event Bank when he/she submits the event completion info as a paying for credit participant. Note, however, the \$2 coupon for the downloaded PDF will expire in 60 days.

POC:

Debbie Connell

Shecat87@comcast.net


253 508 3220

Page 1	Introduction, Info and Details
Page 2	7k-Directions
Page 3	7k-Map
Page 4	10k-Directions
Page 5	10k-Map

WEST HYLEBOS WETLAND PARK

#1528 7k Rating 1B

The Over the Hill Gang Volkssport Club



Start/Finish: West Hylebos Wetland Park
411 S. 348th St.
Federal Way, WA

ANIMALS NOT ALLOWED IN WEST HYLEBOS WETLAND PARK

Walking Directions:

- 1 Enter West Hylebos Wetlands City Park, past pit toilet and historic building. Bench on right. Continue on gravel trail past welcome sign and picnic benches to the boardwalk. Boardwalk slippery when wet or icy. Watch for uneven boards.
- 2 Walk to T intersection on boardwalk.
- 3 **LEFT** at first intersection on boardwalk to overview of Brook Lake. (first overview is Deep Sink.)
- 4 **RIGHT** to Brook Lake Overlook at Y.
- 5 **RETURN** to boardwalk. **RIGHT** at Giant Sitka Spruce, exit ¾ mile sign. Straight at Marlake Trail sign to So. 348 St.
- 6 **LEFT** at So. 348 St. to 1 Ave. So., **CROSS** with care at traffic light.
- 7 **RIGHT** crossing SW Campus Dr. with traffic light.
- 8 **LEFT** at SW Campus Drive as it curves right and left past soft ball fields to Panther Lake Park (trailhead with small parking lot (on right) and pit toilet (on left of parking lot)
- 9 **RIGHT** along Panther Lake Trail to access the levee/dirt path.
- 10 Continue on levee/dike to dirt path on left.
- 11 **LEFT** at dirt path.
- 12 **RIGHT** at Y, up short hill to BPA asphalt trail.
- 13 **LEFT** on BPA trail to “Y” intersection before SW Campus Drive at Weyerhaeuser Aquatic Center (restrooms available when Center is open).
- 14 **LEFT, CROSS** footbridge (on left) back to Panther Lake Park trailhead parking lot to sidewalk on right toward SW Campus Drive.
- 15 **LEFT** at SW Campus Drive. Pass Federal Way Little League Baseball Field, yellow hydrant and light pole.
- 16 **LEFT** on small dirt path just past the yellow fire hydrant and light pole.
- 17 **RIGHT** at blacktop trail down to street, **CROSS** street and **TURN LEFT** to 1 Avenue So.
- 18 Use light to **CROSS** 1 Avenue So. and **RIGHT** to So. 348 St.
- 19 **CROSS** and **LEFT** at So. 348 St. to West Hylebos Park parking lot and the finish of this walk.

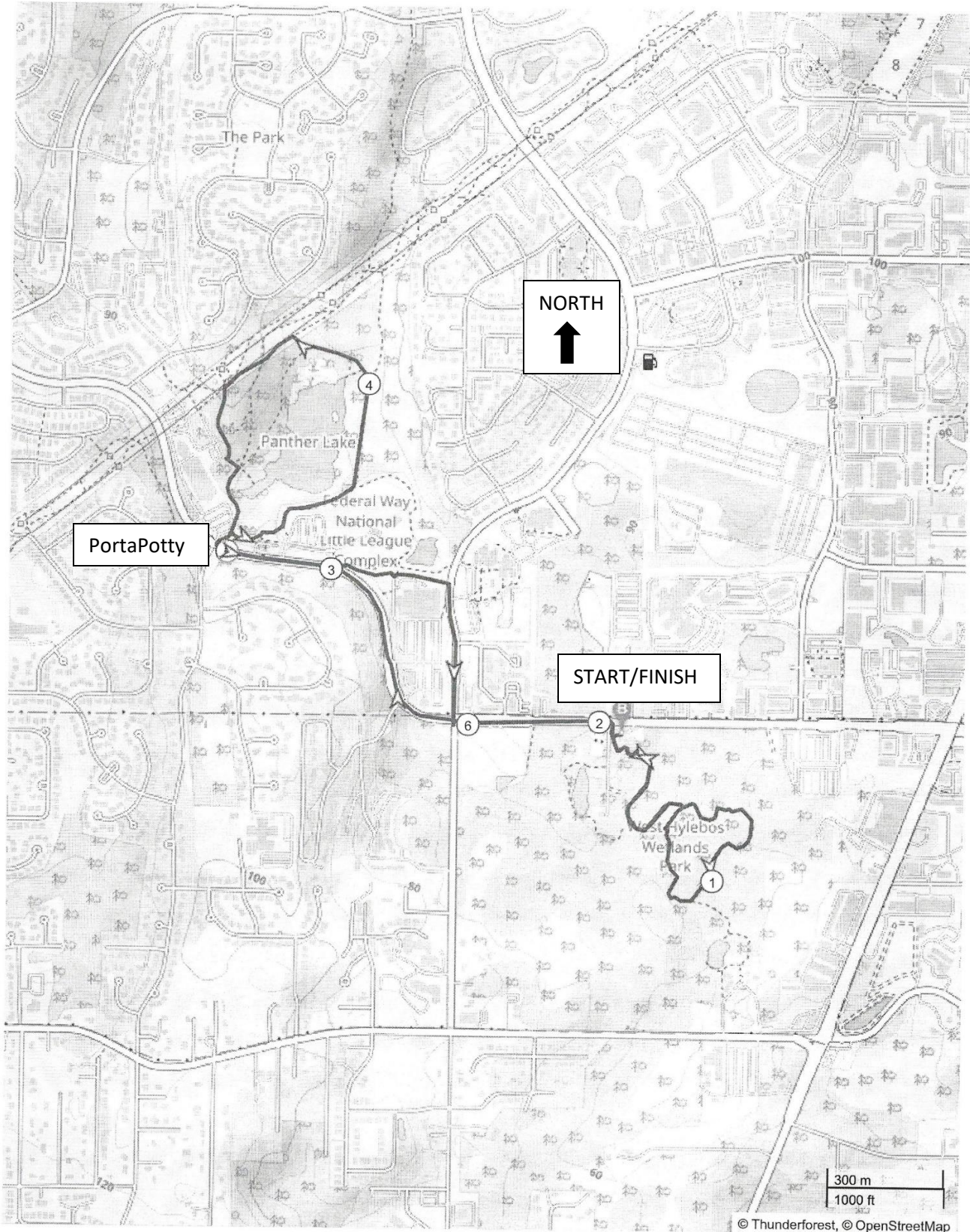
Thank you for walking our West Hylebos Wetland Park YRE of Federal Way

Contact person:
Debbie Connell
253 508 3220 shecat87@comcast.net

Copyright ©2023 by The Over the Hill Volkssport Club. These walk directions and maps may only be used in conjunction with a signed American Volkssport Association athletic waiver. All other uses are prohibited.

For Emergency Help: Call 911 State your location, speak clearly and slowly.


7K W. Hylebos Wetlnd Pk #1528



WEST HYLEBOS WETLAND PARK

#1528 10k Rating 2B

The Over the Hill Gang Volkssport Club



Start/Finish: West Hylebos Wetland Park
411 S. 348th St.
Federal Way, WA

ANIMALS NOT ALLOWED IN WEST HYLEBOS WETLAND PARK

Walking Directions:

- 1 Enter West Hylebos Wetlands City Park, past pit toilet and historic building. Bench on right. Continue on gravel trail past welcome sign and picnic benches to the boardwalk.
Boardwalk slippery when wet or icy. Watch for uneven boards.
- 2 Walk to T intersection on boardwalk.
- 3 **LEFT** at T intersection on boardwalk to overview of Brook Lake. (walk past first overview which is Deep Sink.)
- 4 **RIGHT** into Brook Lake Overlook at Y.
- 5 **RETURN** to boardwalk. **RIGHT** at Giant Sitka Spruce, exit ¾ mile sign. Straight at Marlake Trail sign to So. 348 St.
- 6 **LEFT** at So. 348 St. to 1 Ave. So., **CROSS** with care at traffic light.
- 7 **RIGHT** crossing SW Campus Dr. with traffic light.
- 8 **LEFT** at SW Campus Drive as it curves right and left past softball fields to Panther Lake Park (trailhead with small parking lot (on right) and pit toilet (on left of parking lot)
- 9 **RIGHT** along Panther Lake Trail to access the levee/dirt path.
- 10 Continue on levee/dike to dirt path on left crossing spillway to Y intersection with different dirt path on left.
- 11 **LEFT** at this dirt path.
- 12 **RIGHT** at Y, up short hill to BPA asphalt trail.
- 13 **LEFT** on BPA trail to "Y" intersection before SW Campus Drive at Weyerhaeuser Aquatic Center (restrooms available when Center is open).
- 14 **STRAIGHT** to SW Campus Drive, **CROSS** SW Campus Drive with care at traffic light.
- 15 **RIGHT** crossing 6 Ave SW, walk on left side, walk on left side of SW Campus Drive. Enter BPA Corridor Trail at sign on left to So. 356 St. *Always stay on blacktop trail until So. 356 St.* You will cross 10 Ave. SW /SW 11 Ave. SW 12 Ave. SW (use crosswalk, walk on left side of SW 344 St. to reenter trail); unmarked street with Park Lane Estate sign.
- 16 **LEFT** at unmarked So. 356 St, (trail head on right) to 1 Ave. So.
- 17 **LEFT** on 1 Ave. So. to So. 348 St.
- 18 **RIGHT** on So. 348 St.,
- 19 **RIGHT** and **CROSS** 1 Ave. So. with care at traffic light
- 20 Return to West Hylebos Wetland Park parking lot to finish of the 10k route

Thank you for walking our West Hylebos Wetland Park YRE of Federal Way.

Contact person:
Debbie Connell
253 508 3220 shecat87@comcast.net

Copyright ©2023 by The Over the Hill Volkssport Club. These walk directions and maps may only be used in conjunction with a signed American Volkssport Association athletic waiver. All other uses are prohibited.

For Emergency Help: Call 911 State your location, speak clearly and slowly.

10K W. Hylebos Wetlands Pk #1528

