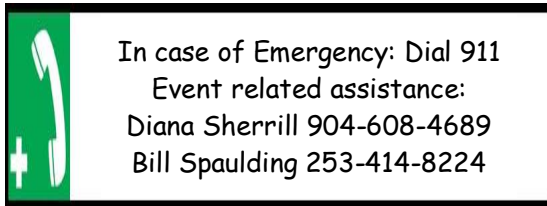




Riverwalk Walk YRE #1660



Distance: 5K

Difficulty Level: 2A

AVA Challenges: Par for the Course (Playground at RiversEdge Park; Walking the United States/Capitals; Walking the USA A-Z; Anniversaries Hurrah; cc: Duval County.

Start Point: Hampton Inn, 1331 Prudential Dr., Jacksonville, FL. **Restrooms** in the Hampton Inn

Driving Directions: FL I95 to exit 348 toward I95 service road. Continue to FL 10/US 1/Prudential Drive. At stop light turn right. Hampton Inn will be on your left in 1 block.

1. Exit Hampton Inn and walk to Prudential Dr.
2. Turn **RIGHT** on Prudential to entrance to Treaty Oak Park on your right. Walk into the park, around the Treaty Oak and exit to the left of the Tree to Main St.
3. Turn **RIGHT** on Main St. to Riverplace/Museum Circle.
4. **Cross** Riverplace/Museum and go under bridge ramps to just past MOSH (Museum of Science and History) and Turn **RIGHT** to circle Friendship Fountain and **continue** to the Southbank Riverwalk.

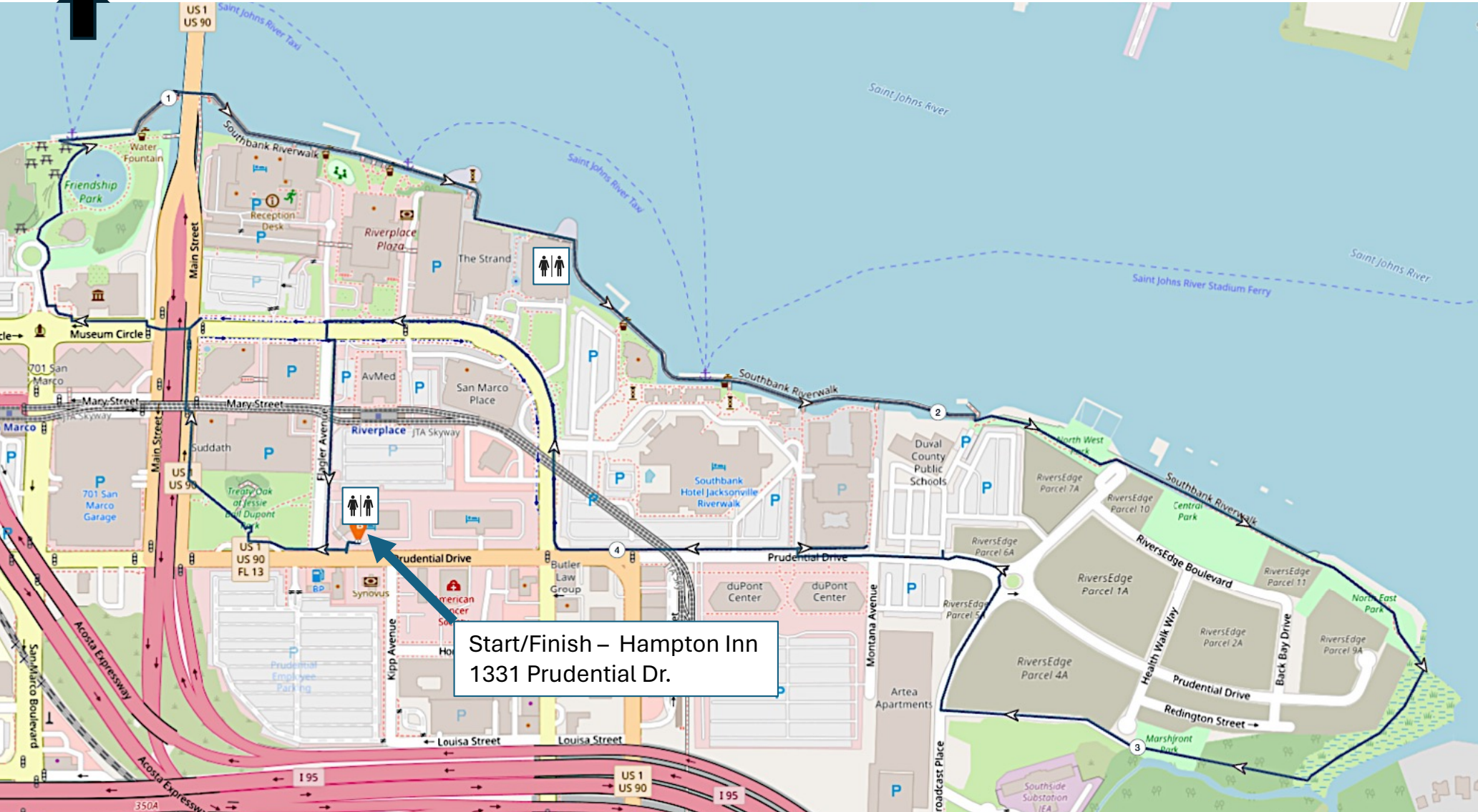
5. Turn **RIGHT** to **continue** on the Southbank Riverwalk passing under the Main St. Bridge. (Note the Mosaic Mural on the wall under the bridge). **Restrooms** at the sailor sculpture.
6. **Continue** on the Riverwalk until you come to RiversEdge Park. (Just past the Duval County School Board Bldg.)
7. **Continue** to the end of the Riverwalk to the Boardwalk.
8. Turn **RIGHT** on the boardwalk and follow with no detours until you reach an asphalt path. **Continue** on path toward the Artea Bldg.
9. Turn **RIGHT** on Broadcast Place to Prudential Dr. (3rd exit at traffic circle)
10. **Continue** on Prudential Dr. to Riverplace/Hendricks. (2nd light)
11. Turn **RIGHT** on Riverplace to Flagler Ave. **(SPLIT FROM 10K)**
12. Using the crosswalks, turn **LEFT & CROSS** Riverplace and **Continue** on Flagler Ave. back to the Hampton Inn.

Congratulations! You have completed the Riverwalk 5K Walk. The First Coast Trail Forgers hope you enjoyed our beautiful St. Johns Riverwalk.

Don't forget to log back into the Online Start Box system to "finish/complete" your online registration after doing the event.

Riverwalk 5K Walk

© YRE #1660

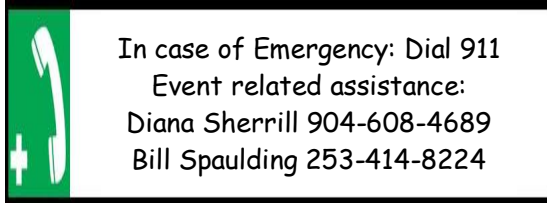


Start/Finish – Hampton Inn
1331 Prudential Dr.



Riverwalk Walk

YRE #1660



Distance: 10K

Difficulty Level: 2A

AVA Challenges: Par for the Course (Playground at RiversEdge Park; Walking the United States/Capitals; Walking the USA A-Z; Anniversaries Hurrah; cc: Duval County.

Start Point: Hampton Inn, 1331 Prudential Dr., Jacksonville, FL. **Restrooms** in the Hampton Inn

Driving Directions: FL I95 to exit 348 toward I95 service road. Continue to FL 10/US 1/Prudential Drive. At stop light turn right. Hampton Inn will be on your left in 1 block.

1. Exit Hampton Inn and walk to Prudential Dr.
2. Turn **RIGHT** on Prudential to entrance to Treaty Oak Park on your right. Walk into the park, around the Treaty Oak and exit to the left of the Tree to Main St.
3. Turn **RIGHT** on Main St. to Riverplace/Museum Circle.
4. **Cross** Riverplace/Museum and go under bridge ramps to just past MOSH (Museum of Science and History) and Turn **RIGHT** to circle Friendship Fountain and **continue** to the Southbank Riverwalk.

5. Turn **RIGHT** to **continue** on the Southbank Riverwalk passing under the Main St. Bridge. (Note the Mosaic Mural on the wall under the bridge) **Restrooms** at the sailor sculpture.
6. **Continue** on the Riverwalk until you come to RiversEdge Park. (Just past the Duval County School Board Bldg.)
7. **Continue** to the end of the Riverwalk to the Boardwalk.
8. Turn **RIGHT** on the boardwalk and follow with no detours until you reach an asphalt path. **Continue** on path toward the Artea Bldg.
9. Turn **RIGHT** on Broadcast Place to Prudential Dr. (3rd exit at traffic circle)
10. **Continue** on Prudential Dr. to Riverplace/Hendricks.
11. Turn **RIGHT** on Riverplace to Flagler Ave. **(SPLIT FROM 5K)**
12. **Continue** on Riverplace to pedestrian walkway at Main St. and Turn **RIGHT**.
13. **CROSS** the St. Johns River and use exit ramp to Independent Dr.
14. **Continue** on Independent Dr. to Newnan St.
15. Turn **RIGHT** on Newnan St. to the Northbank Riverwalk.
16. Turn **LEFT** on the Riverwalk and **continue** as it curves around to Market St.
17. Turn **LEFT** on Market St. to 1st right which is Courthouse Dr.
18. Turn **RIGHT** on Courthouse Dr. to reconnect to Northbank Riverwalk.
19. **Continue** on Riverwalk until the end at the USS Orleck. **Restrooms** next to USS Orleck.
20. Turn **LEFT** to Bay St.
21. Turn **LEFT** on Bay St. to Laura St.

22. **CROSS** & Turn **LEFT** on Laura St. to Independent Dr.
23. Turn **RIGHT** on Independent Dr., immediately turn **LEFT** and cross Independent Drive to Hogan St.
24. Turn **LEFT** and enter Riverfront Plaza.
25. Wander through the Park veering **LEFT** past the children's playground. **Restrooms** at the entrance to the playground.
26. Follow path back toward Independent Drive to Laura Street.
27. **Continue** on Laura to Bay St.
28. Turn **RIGHT** on Bay St. to enter pedestrian ramp at Main St. Bridge
29. **CROSS** the St. Johns River to exit ramp at Museum Circle/Riverplace Bvd.
30. Turn **LEFT** to Flagler Ave.
31. Turn **RIGHT & CROSS** Riverplace and **Continue** on Flagler Ave. back to the Hampton Inn.

Congratulations! You have completed the Riverwalk 10K Walk. The First Coast Trail Forgers hope you enjoyed our beautiful St. Johns Riverwalk.

Don't forget to log back into the Online Start Box system to "finish/complete" your online registration after doing the event.

N

Riverwalk 10K Walk

© YRE #1660



8

6



5

1



4

2

3

Start/Finish – Hampton Inn
1330 Prudential Dr.

©OpenStreetMap contributors

