

Bremerton Town Walk YR1689

5K/6K/10K/11K, Rated 2A



Daffodil Valley Volkssport Association welcomes you to Bremerton, WA

Starting Point: CJ's Evergreen General Store, 1417 Park Ave., Bremerton, WA

GPS Location: 47.5745199, -122.6326056

Alternative Starting Point at Ferry Dock: Fraiche Cup (coffee shop), 120 Washington Ave., Bremerton, WA.

GPS Location: 47.5637116, -122.6278467

Restrooms: Restrooms at Start, and seasonally in parks along the route.

Driving Directions: CJ's Evergreen General Store: From North or South on SR3, take Kitsap Way exit. Follow Kitsap Way to 11th St. Left on 11th to Park Ave. Left on Park Ave. to Evergreen Park. Parking in Evergreen Park. CJ's is across Park Ave. Alternative--Fraiche Cup: Walk on ferry riders need to exit the ferry, go up the stairs to street level, go right along shop fronts. Cross over Washington Ave., begin the walk from in front of Fraiche Cup.

© 2022 Daffodil Valley Volkssport Association. This map and directions may only be used in conjunction with a signed American Volkssport Association athletic waiver. All other uses are prohibited.

Special Programs: AVA – A-Z (B), A-maz-ing Labyrinths, Par for the Course, Walking with America's Veterans

ESVA: Frontline Heroes, Pierce County



In case of Emergency Dial 911

Please use either the Online Start Box (OSB) or Physical Start Box (PSB) to register and complete the event. Do NOT mix and match, for example, by registering using the OSB then completing your event using the PSB nor signing the PSB log sheet. The sponsoring club only receives credit for an OSB participation when an OSB registration has been completed online by entering your participation date, distances, and any special programs using the OSB.

WALK COMPLETION AND CREDIT: Be sure to log back into the OSB system to finish/complete your online registration after doing the event. The OSB system does not deduct any event fee from a participants Event Bank until they have submitted event completion info including the date the event was walked, the distance walked, and the selection of applicable special programs that person is participating in. Nevertheless, a fee of \$2 for a downloaded PDF is deducted from the users Event Bank when the PDF is downloaded. Later, any PDF fees are credited back to a user Event Bank when he/she submits the event completion info as a paying for credit participant. Note, however, the \$2 coupon for the downloaded PDF will expire in 60 days.

POC:
Don Whitt
whittj@comcast.net
253-509-0804

Page 1	Introduction, Info and Details
Page 2,3	10/11K Walk Directions
Page 4	10/11K Map
Page 5,6	5/6K Directions and Map
Page 7,8,9,10	Directions and Maps For Bridge to Bridge Option

Bremerton Downtown 10K (11K option) Year Round Walk – Y1689. Rated 2A

START – CJ's Evergreen General Store 1417 Park Ave or **ALTERNATE** Fraiche Cup 120 Washington Ave

Copyright © 2022 by Daffodil Valley Volkssport Association These walk directions and maps may only be used in conjunction with a signed American Volkssport Association athletic waiver. All other uses are prohibited.

1. Exit **CJ's Evergreen General Store** and turn **LEFT**. Walk along Park Ave until you reach 17th St.
2. **Cross** 17th St and then turn **LEFT** and go up the hill to Warren Ave.
3. Turn **RIGHT** on Warren Ave and **cross** the bridge. Immediately after crossing the bridge, take the stairway down to Lebo Blvd. **(1K)**
4. Turn **RIGHT** on sidewalk on Lebo Blvd passing the Bremerton Community Theatre on your left.
5. Turn **LEFT** at the first crosswalk and **cross** Lebo Blvd, then turn **RIGHT**, and continue walking to Lions Park.
6. Turn **LEFT** at the green "Lions Park" sign. Tennis courts on your left. (There are several **restrooms** throughout the park.)
7. Once in the parking area, angle **RIGHT** towards a gold lion's figure. It is sitting on the grass near the edge of parking area. At the gold lion, walk down the grass to paved walkway and then turn **RIGHT**.
8. **Cross** at the crosswalk in lower parking area then turn **RIGHT** on paved path. **(2K)**
9. At a three way split on the paved path, take the center path.
10. Follow paved path completely around Lions Park until you return back to the crosswalk in the lower parking area.
11. Continue up the hill on the paved path, then return back to the same entrance you had entered into Lions Park at Lebo Blvd. **(3K)**
12. Turn **RIGHT** onto Lebo Blvd.
13. **Cross** Lebo Blvd at first crosswalk and then turn **RIGHT**. Continue on Lebo Blvd to Juniper St. (Street name is hard to see due to tree branches)
14. **Cross** Juniper St and then take paved path next to a fence to stairs. Walk up the stairs and turn **RIGHT**.
15. Walk across the bridge heading towards Olympic College.
16. At the end of the bridge, take short crosswalk to your **RIGHT**, and then an immediate **LEFT**. **(4K)**
17. Walk to the first traffic light and **CROSS**.
18. Turn **RIGHT** at traffic light and walk into Olympic College.
19. Turn **LEFT** at the clock tower.
20. Walk pass the Science and Technology building on left and Hasselwood Library on right. Walk up the stairs furthest away and continue **straight** to 13th St.
21. **Cross** 13th St and turn **LEFT**.
22. Walk downhill on 13th St to Warren Ave. **(5K)**
23. At the light **cross** Warren Ave and continue on 13th St to Park Ave.
24. Turn **RIGHT** on Park Ave to 11th St.
25. Turn **LEFT** on 11th St. to Pacific Ave.
26. Turn **RIGHT** on Pacific Ave. **(6K)**.
27. Turn **LEFT** on 4th Street to Dog Days Brewery.
28. Make a U-turn back to Pacific Ave and **CROSS** and turn **LEFT**.
29. Stay to your right and cross in front of Puget Sound Naval Shipyard and intermediate Maintenance Facility Entrance.
30. Continue **straight**, passing by **The Puget Sound Navy Museum** on your left and **restrooms**.

This paragraph is **ONLY** for those starting at the **FRAICHE Cup Coffee House**, which is the **(Alternate Start Point)** - Walk out the door and **cross** Washington Ave, then **begin at paragraph 32 below, but instead of turning RIGHT, turn LEFT on Washington Ave.**

31. Enter Harborside Fountain Park. Walk towards the waterfront past all the fountains.
32. When you reach the waterfront and sculptures, reverse your course, staying to your right of the fountains, until you see stairs leading up the Bremerton Transportation Center. Walk up the stairs and turn **RIGHT**. **(7K)**
33. Proceed underneath the covered walkway in front of the Bremerton Transportation Center to Anthony's Restaurant. Turn **LEFT** and walk to Washington Ave.

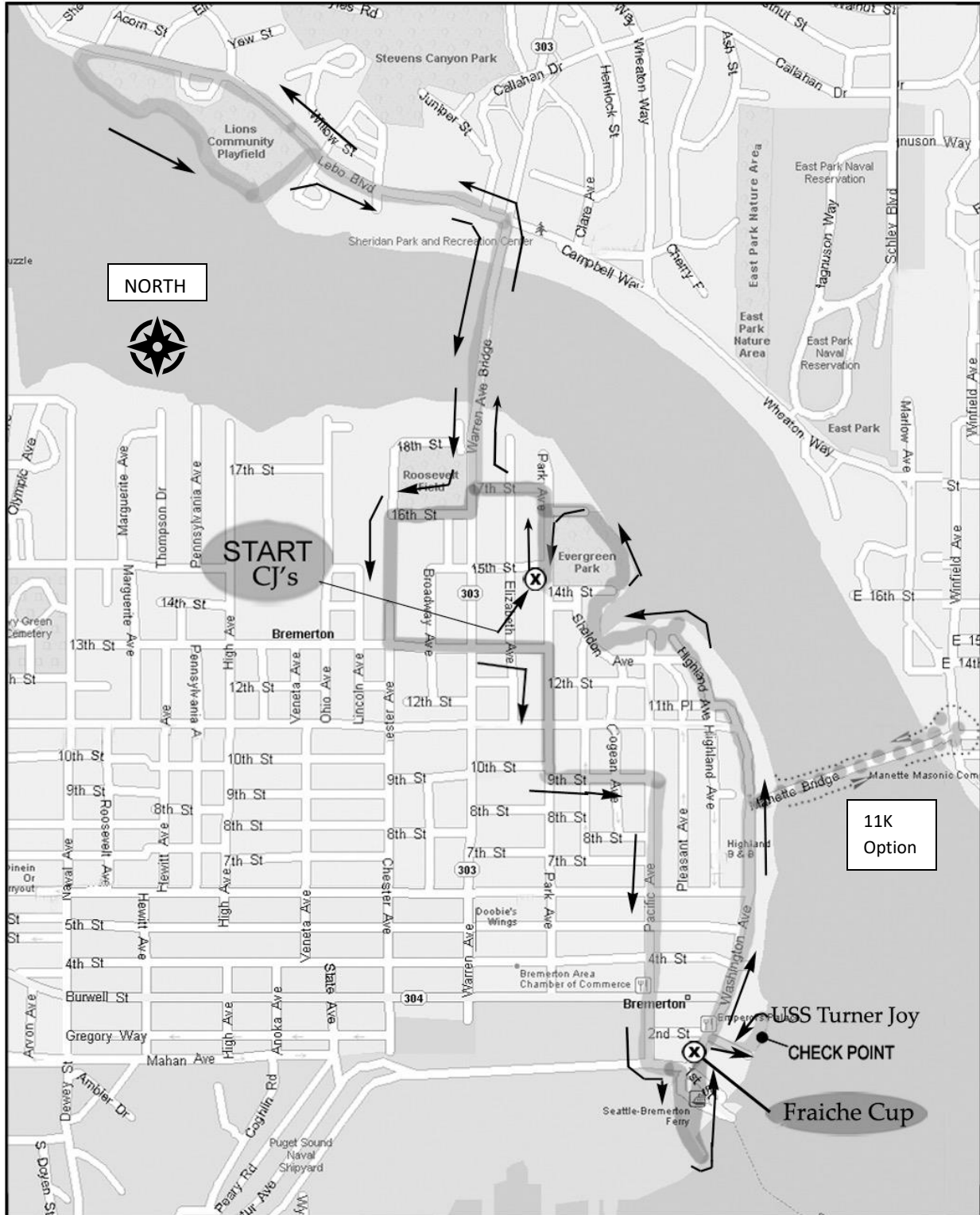
This paragraph is for **ONLY** those who started at the **FRAICHE Cup Coffee House (Alternate Start Point)**. **Cross** Washington Ave to the **FRAICHE Cup**.
34. Turn **RIGHT** on Washington Ave and then immediately turn **RIGHT** walking towards the water. (Hampton Inn & Suites on your left and Restaurants and Kitsap Conference Center on your right.)
35. Walk down the stairs and turn **LEFT** and walk towards the huge ship's propeller.
36. Continue on boardwalk towards the **USS TURNER JOY, DD 951**.
37. At the **USS TURNER JOY, DD 951**, reverse course and go towards the huge ship's propeller. Before you reach the propeller turn **RIGHT** towards the restrooms. Pass restrooms on your right. After passing the restrooms, immediately turn **RIGHT** and walk up the walkway with the condominiums on your left.
38. At the end of the walkway, proceed up the stairs to Washington Ave. Turn **RIGHT** on Washington Ave **crossing** Fourth Street. **(8K)**
39. Continue on Washington Ave to the Manette Bridge. **(10K walkers go to para. 43.)**
40. **11K OPTION ONLY:** At the Manette Bridge turn **RIGHT** and **cross** over the bridge.

41. Walk around the roundabout counterclockwise until you are back on the bridge.
42. Return over the Manette Bridge to Washington Ave and then turn **RIGHT** using the crosswalks. (Begin following the directions at para. 44 below.)
43. **10K** walkers continue **straight** on Washington Ave sidewalks over the Manette Bridge using the crosswalks.
44. Stay on the sidewalk as it ends at 11th St Pl.
45. Turn **LEFT** on 11th Pl.
46. Turn **RIGHT** on Highland Ave. which turns into 13th. At 13th Street turn **RIGHT** on paved path to the **Kitsap 9-11 Memorial**.
47. Exit the memorial, onto the first paved path in Evergreen Rotary Park.
48. After passing by a picnic pavilion, stay to your right on paved path. **(9K)**
49. **Cross** at the boat parking area, using the crosswalk, as you walk towards the flagpole on the other side of the boat parking area. (**Restrooms** are located in the park)
50. Continue on paved path along the water, staying to the right at all paved paths, until you come to a road. Turn **LEFT** on Park Drive (unmarked) to Park Ave.
51. Turn **LEFT** on Park Ave to **CJ's Evergreen General Store**.

For those who started at the FRAICHE Cup, continue as described in paragraph 1, above.

POC: Don Whitt 253-509-0804
whittdj@comcast.net

BREMERTON 10K



Bremerton Downtown 5K (6K option) Year Round Walk – Y1689. Rated 2A

Start – CJ's Evergreen General Store 1417 Park Ave or alternate Fraiche Cup 120 Washington Ave

Copyright © 2019 Daffodil Valley Volkssport Association. These walk directions and maps may be used only by in conjunction with a signed American Volkssport Association athletic waiver. All other uses are prohibited.

This paragraph is **ONLY** for those starting at the **FRAICHE Cup Coffee House**, which is the **(Alternate Start Point)** - Walk out the door and **cross** Washington Ave, then **begin at paragraph 12 below, BUT instead of turning RIGHT, turn LEFT on Washington Ave.**

1. Exit **CJ's Evergreen General Store** and turn **RIGHT**. Walk along Park Ave until you reach 11th St.
2. Turn **LEFT** on 11th St. to Pacific Ave.
3. Turn **RIGHT** on Pacific Ave.
4. Turn **LEFT** at 4th street to Dog Days Brewery
5. Make a **U-TURN** back to Pacific Ave
6. **CROSS** and turn **LEFT**.
7. Stay to your right and cross in front of Puget Sound Naval Shipyard and intermediate Maintenance Facility Entrance. **(1.5K)**
8. Continue **straight**, passing by **The Puget Sound Navy** on your left and **restrooms**.
9. Enter Harborside Fountain Park. Walk towards the waterfront past all the fountains.
10. When you reach the waterfront and sculptures, reverse your course, staying to your right of the fountains, until you see stairs leading up the Bremerton Transportation Center. Walk up the stairs and turn **RIGHT**.
11. Proceed underneath the covered walkway in front of the Bremerton Transportation Center to Anthony's

Restaurant. Turn **LEFT** and walk to Washington Ave. **(2K)**

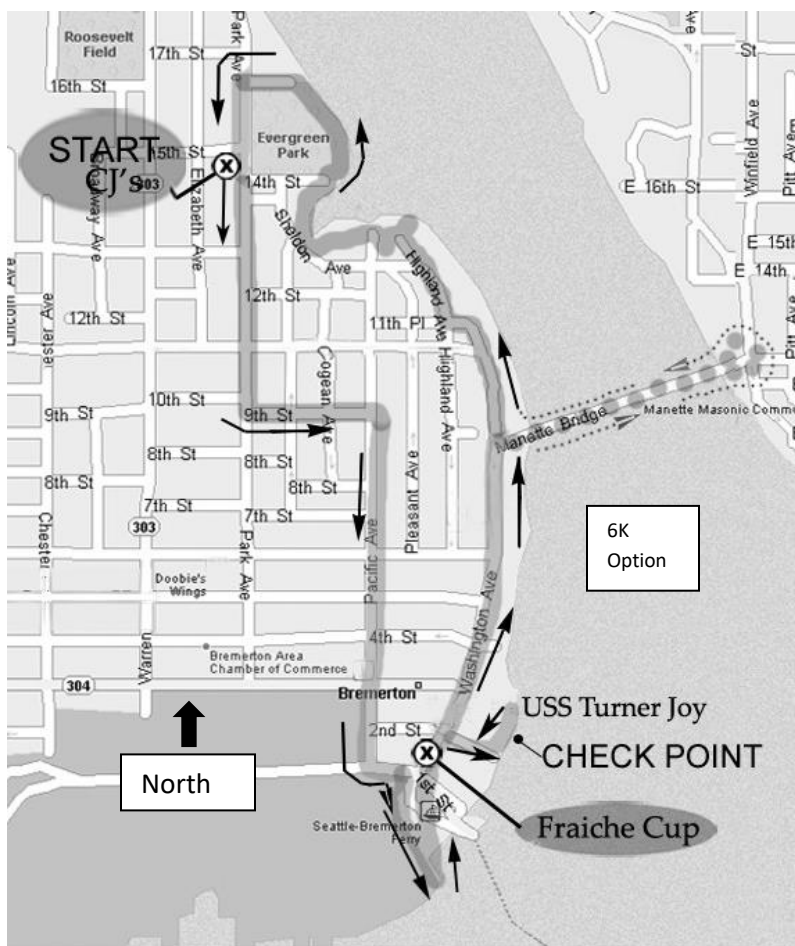
This paragraph is for **ONLY** those who started at the **FRAICHE Cup Coffee House (Alternate Start Point)**. **Cross** Washington Ave to the **FRAICHE Cup**.

12. Turn **RIGHT** on Washington Ave and then immediately turn **RIGHT** walking towards the water. (Hampton Inn & Suites on your left and Restaurants and Kitsap Conference Center on your right.)
13. Walk down the stairs and turn **LEFT** and walk towards the huge ship's propeller.
14. Continue on boardwalk towards the **USS TURNER JOY, DD 951**.
15. At the **USS TURNER JOY, DD 951**, reverse course and go towards the huge ship's propeller. Before you reach the propeller turn **RIGHT** towards the restrooms. Pass restrooms on the right. After passing the restrooms, immediately turn **RIGHT** and walk up the walkway with condominiums on your left.
16. At the end of the walkway, proceed up the stairs to Washington Ave. Turn **RIGHT** on Washington Ave **crossing** Fourth Street.
17. Continue on Washington Ave to the Manette Bridge. **(5K walkers go to para. 19)**
18. **6K OPTION ONLY:** *At the Manette Bridge turn **RIGHT** and **cross** over the bridge.*

19. Walk around the roundabout counterclockwise until you are back on the bridge.
20. Return over the Manette Bridge to Washington Ave and then turn **RIGHT** using the crosswalks. (**Begin following the directions at para. 23 below.**)
21. **5K** walkers continue **straight** on Washington Ave passed the Manette Bridge using the crosswalks. (**3K**)
22. Stay on the lower sidewalk till it ends at a "T".
23. Turn **LEFT** on 11th PI (unmarked) and then turn **RIGHT** on Highland Ave.
24. At 13th Street turn **RIGHT** on paved path to the **Kitsap 9-11 Memorial**.
25. Exit the memorial to a paved path in Evergreen Rotary Park.

26. Turn **RIGHT** onto the first paved path.
27. After passing by a picnic pavilion, stay to your right on paved path.
28. **Cross** at the boat parking area, using the crosswalk, as you walk towards the flagpole on the other side of the boat parking area. (**4K**) (**Restrooms** are located in the park)
29. Continue on paved path along the water, staying to the right at all paved paths, until you come to a road. Turn **LEFT** on Park Drive (unmarked) to Park Ave.
30. Turn **LEFT** on Park Ave to **CJ's Evergreen General Store**.

For those who started at the FRAICHE Cup, continue as described in paragraph 1, above



POC: Don Whitt 253-509-0804

Bremerton Bridge to Bridge 5K (2K option) Year Round Walk – Y1689. Rated 2A.**Start - CJ's Evergreen General Store.** 1417 Park Ave, Bremerton

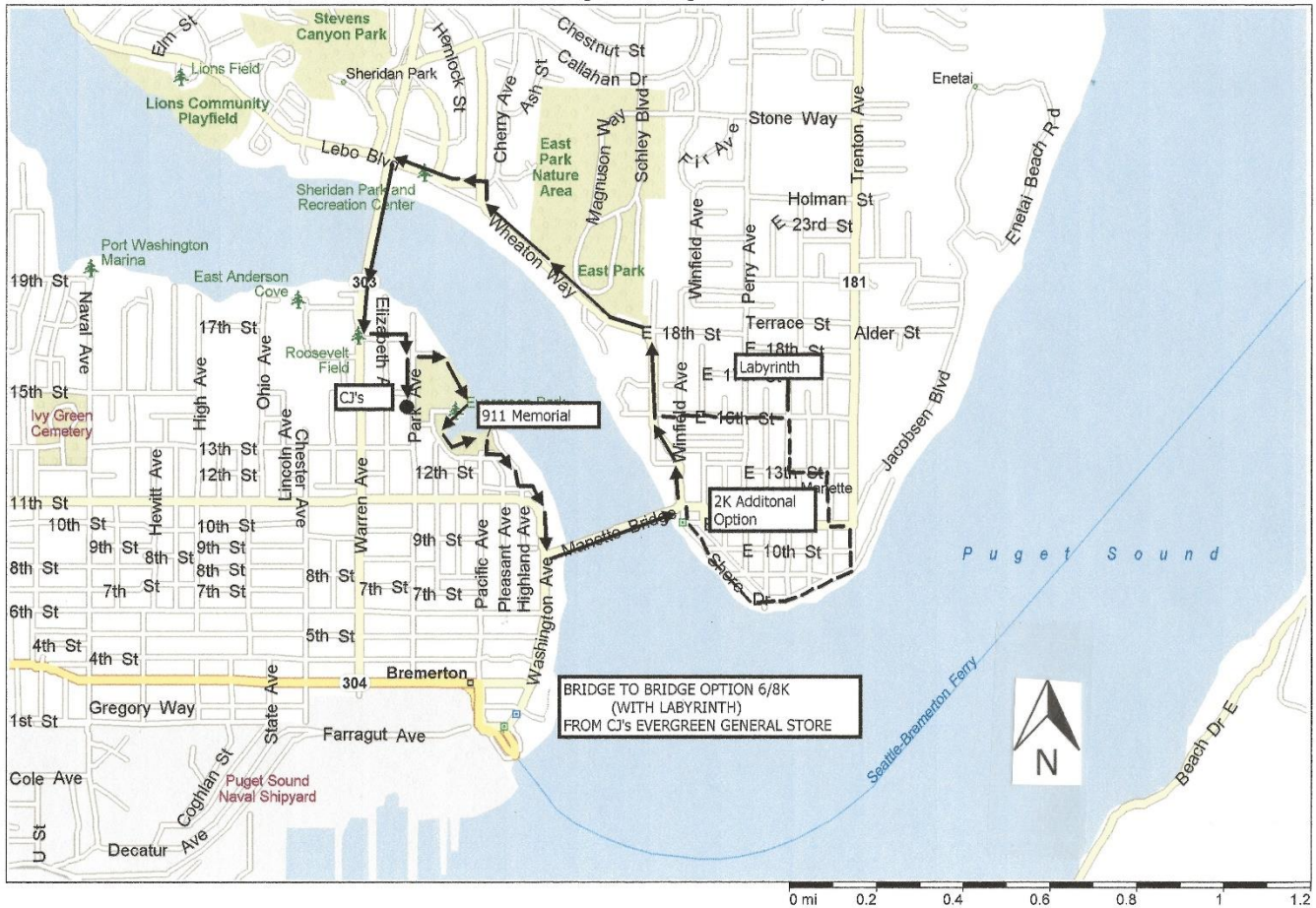
Copyright © 2024 by Daffodil Valley Volkssport Association These walk directions and maps may only be used in conjunction with a signed American Volkssport Association athletic waiver. All other uses are prohibited. . Interesting sites from Bremerton Urban Trail map

1. Exit CJ's Evergreen General store **CROSS** street and turn **LEFT**. Walk along Park Ave until you reach the first street – Park Drive
2. Turn **RIGHT** to the end of the street.
3. Take dirt path to the waterfront.
4. Turn **RIGHT** on the asphalt path and continue along Sinclair Inlet keeping the waterfront on your left until you come to the 9/11 Memorial. *You will pass by the 40mm saluting guns off the USS West Virginia that mark Bremerton's WWI memorial.*
5. **Circle** the 9/11 Memorial (*One of the first in the nation, Bremerton's version has beams from the World Trade Center, limestone from the Pentagon and sand from the field in Pennsylvania where United Airlines flight 93 crashed.*) continue **LEFT** on the path to the unnamed street.
6. Turn **LEFT** onto 13th Street (which becomes Highland Ave) to 11 St Place
7. Turn **LEFT** to where it ends at Washington Ave.
8. Turn **RIGHT** onto the lower sidewalk (*through a canopy of trees you'll find some of Bremerton's oldest homes dating back to the early 20th century*) and walk to the Manette Br.
9. **CROSS** and turn **LEFT** over the Manette Bridge. *From the bridge, admire stunning views of Sinclair Inlet, the Bremerton Marina and the USS Turner Joy destroyer and museum ship, perhaps best known for its role in the Gulf of Tonkin incident that precipitated the Vietnam War.*
 - a. **For the 5K only**
 - b. Turn **LEFT** at the first Crosswalk
 - c. Turn **RIGHT** on Wheaton Way
 - d. Skip to step 19
10. For the 2K option (the Manette Hill Climb), Continue along the traffic circle taking the first right down to Whitey Domstad Park
11. Continue on the path, turning **LEFT** onto Shore Dr, keeping on the lower street when it splits.
12. At Bachmann Park turn **LEFT** up the hill on Trenton Ave NE to East 11th St
13. Turn **LEFT** to Vandalia Ave
14. Turn **RIGHT** to East 13th Street
15. Turn **LEFT** to Ironsides Ave
16. Turn **RIGHT** to East 16th Street
17. Turn **LEFT** to Wheaton Way.

NOTE - if you are doing the labyrinth challenge: Continue up Ironsides 1 block to 17th where you will see the labyrinth on your left. Then reverse steps on Ironsides back to 16th and turn **RIGHT** to Wheaton way
18. **CROSS** Wheaton Way and turn **RIGHT**
19. Continue on Wheaton Way to Lebo Boulevard. *You'll pass by the city's 'legal wall' that allows anyone with paint to add their art to a colorful multi-story concrete retaining wall. The site was once home to the Maple Leaf Tavern, Bremerton's longest-running bar, until it was demolished in 2014.*
20. **CROSS** and turn **LEFT** on Lebo to the Warren Ave Bridge.
21. Go up the **FIRST** set of 63 stairs to Warren Ave
22. Turn **LEFT** and cross the Warren Ave Bridge to 17th Street.
23. Turn **LEFT** to Park Ave
24. Turn **RIGHT** onto Park Ave back to CJ's. Thank CJ's for hosting this walk. Actually, eat a meal there, the food is delicious.

[Type here]

CJ's Bridge to bridge 5-7 K map



Copyright © and (P) 1988-2012 Microsoft Corporation and/or its suppliers. All rights reserved. <http://www.microsoft.com/streets/>
Certain mapping and direction data © 2012 NAVTEQ. All rights reserved. The Data for areas of Canada includes information taken with permission from Canadian authorities, including: © Her Majesty the Queen in Right of Canada, © Queen's Printer for Ontario, NAVTEQ and NAVTEQ ON BOARD are trademarks of NAVTEQ. © 2012 Tele Atlas North America, Inc. All rights reserved. Tele Atlas and Tele Atlas North America are trademarks of Tele Atlas, Inc. © 2012 by Applied Geographic Solutions. All rights reserved. Portions © Copyright 2012 by Woodall Publications Corp. All rights reserved.

Bremerton Bridge to Bridge 6K (2K option) Year Round Walk – Y1689. Rated 2A.

Start – Fraiche Cup 105 Washington Ave, Bremerton. Just across from the ferry

Copyright © 2024 by Daffodil Valley Volkssport Association These walk directions and maps may only be used in conjunction with a signed American Volkssport Association athletic waiver. All other uses are prohibited. Interesting sites from Bremerton Urban Trail map

1. Exit Fraiche Cup. **CROSS** road and turn **LEFT** on Washington
2. Turn **RIGHT** over the Manette Bridge. From the bridge, admire stunning views of Sinclair Inlet, the Bremerton Marina and the USS Turner Joy destroyer and museum ship, perhaps best known for its role in the Gulf of Tonkin incident that precipitated the Vietnam War.

- | |
|---|
| <ol style="list-style-type: none">a. For the 5K onlyb. Turn LEFT at the first Crosswalkc. Turn RIGHT on Wheaton Wayd. Skip to step 12 |
|---|

3. For the 2K option (the Manette Hill Climb), Continue along the traffic circle taking the first right down to Whitey Domstad Park
4. Continue on the path, turning **LEFT** onto Shore Dr, keeping on the lower street when it splits.
5. At Bachmann Park turn **LEFT** up the hill on Trenton Ave NE to East 11th St
6. Turn **LEFT** to Vandalia Ave
7. Turn **RIGHT** to East 13th Street
8. Turn **LEFT** to Ironsides Ave
9. Turn **RIGHT** to East 16th Street
10. Turn **LEFT** to Wheaton Way.

NOTE - if you are doing the labyrinth challenge: Continue up Ironsides 1 block to 17th where you will see the labyrinth on your left. Then reverse steps on Ironsides back to 16th and turn **RIGHT** to Wheaton way

11. **CROSS** Wheaton Way and turn **RIGHT**
12. Continue on Wheaton Way to Lebo Boulevard. You'll pass by the city's 'legal wall' that allows anyone with paint to add their art to a colorful multi-story concrete retaining wall. The site was once home to

the Maple Leaf Tavern, Bremerton's longest-running bar, until it was demolished in 2014.

13. **CROSS** and turn **LEFT** on Lebo to the Warren Ave Bridge.
14. Go up the **FIRST** set of 63 stairs to Warren Ave
15. Turn **LEFT** and cross the Warren Ave Bridge to 17th Street.
16. Turn **LEFT** to Park Ave
17. Turn **RIGHT** to the first street, Park Dr
18. Turn **LEFT** to the end of the street.
19. Take dirt path to the waterfront.
20. Turn **RIGHT** on the asphalt path and continue along Sinclair Inlet keeping the waterfront on your left until you come to the 9/11 Memorial. *You will pass by the 40mm saluting guns off the USS West Virginia that mark Bremerton's WWI memorial.*
21. **Circle** the 9/11 Memorial (*One of the first in the nation, Bremerton's version has beams from the World Trade Center, limestone from the Pentagon and sand from the field in Pennsylvania where United Airlines flight 93 crashed.*) continue **LEFT** on the path to the unnamed street.
22. Turn **LEFT** onto 13th Street (which becomes Highland Ave) to 11 St Place
23. Turn **LEFT** to where it ends at Washington Ave.
24. Turn **RIGHT** onto the lower sidewalk (*through a canopy of trees you'll find some of Bremerton's oldest homes dating back to the early 20th century*) and walk back to the Fraiche Cup.

[Type here]

