

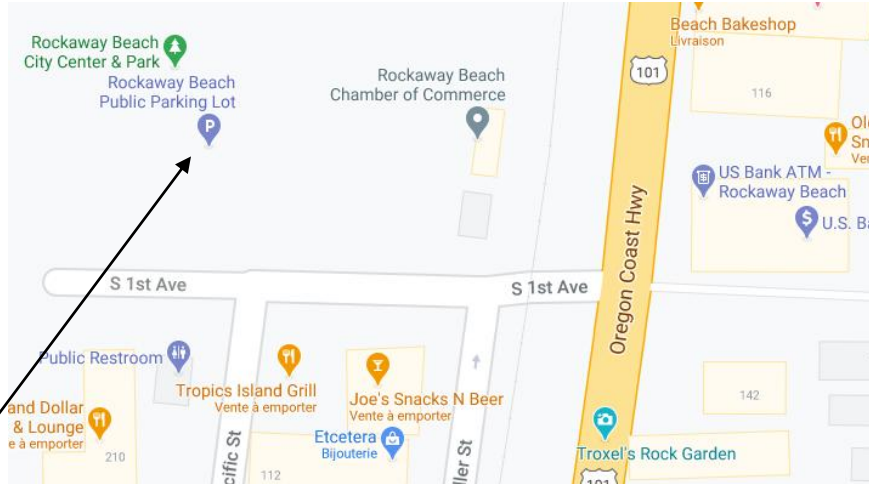
Instructions for
Rockaway Beach, Y-1702
Rockaway Beach, OR
5/6/11 Km, rated 1B

Walk Start Location: Rockaway Beach Wayside Park by the Chamber of Commerce caboose.

Driving Directions: Oregon Coastal Hwy 101 runs through Rockaway Beach and Rockaway Beach is between Astoria to the north and Tillamook to the south. From the north, turn right on S. 1st Ave in Rockaway Beach and the Wayside Park is on the right in one block. From the south, turn left on S. 1st Ave in Rockaway Beach and the Wayside Park is on the right in one block.

GPS Coords: 45.61277, -123.94452

Park at the Rockaway Beach Public Parking Lot shown on the map.



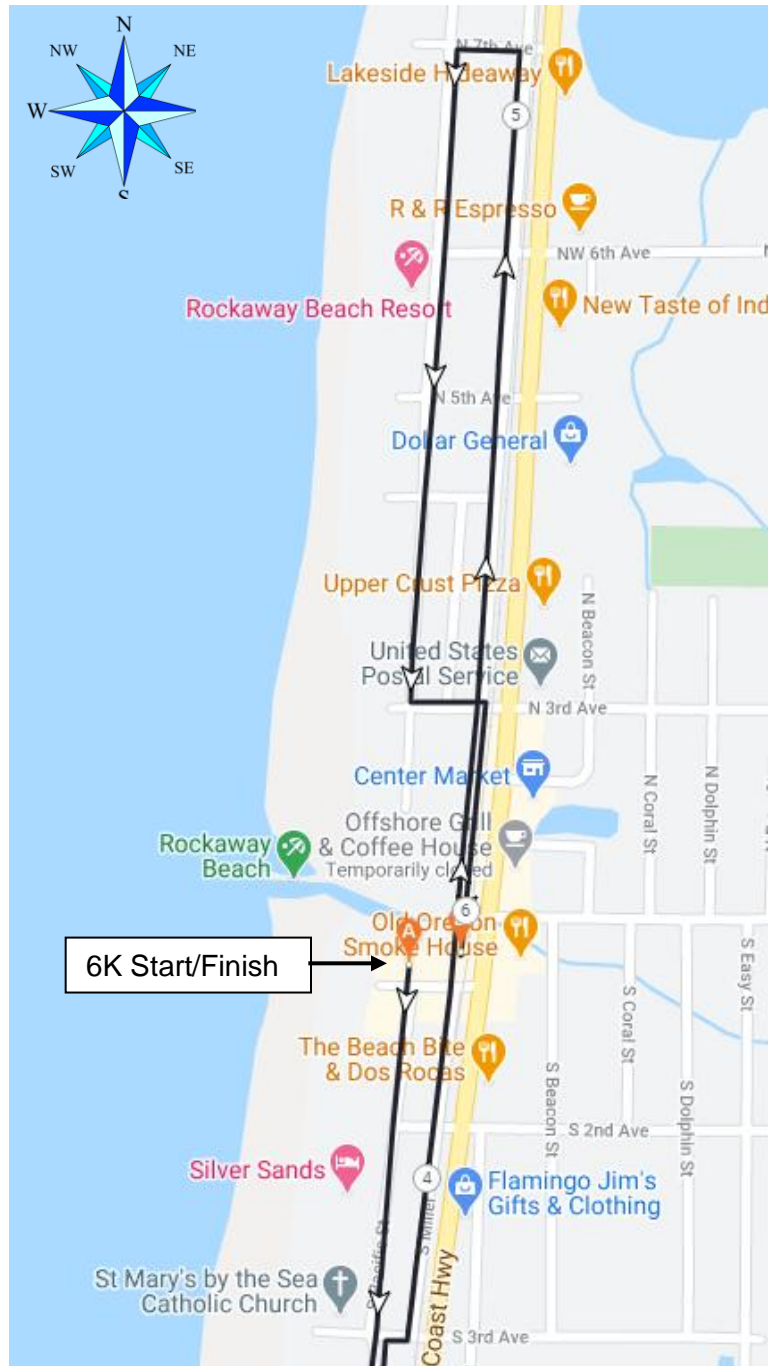
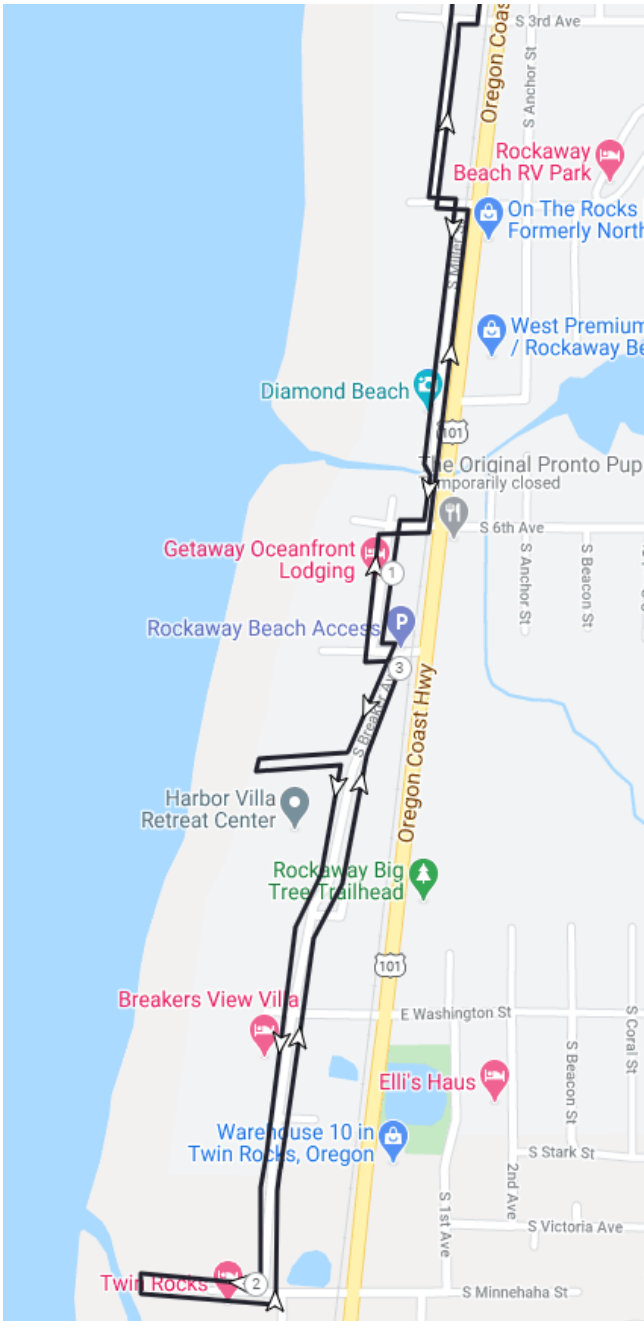
Restrooms generally available at the Chamber of Commerce building and several business along the route, dependent on season and COVID restrictions.

Walk Completion and Credit: Be sure to log back into the OSB system to finish/complete your online registration after doing the event. The OSB system does not deduct any event fee from a participant's Event Bank until they have submitted event completion info including the event was walked, the distance walked, and the selection of applicable special programs that person is participating in. (Nevertheless, a fee of \$2 for a downloaded PDF is deducted from the user's Event Bank when the PDF is downloaded. Later, any PDF fees are credited back to a user's Event Bank when he/she submits the event completion info as a paying for credit participant. Note, however, the \$2 coupon for the downloaded PDF will expire in 60 days.)

"These maps and directions may only be used in conjunction with a signed American Volkssport Association athletic waiver. All other uses are prohibited."

Copyright 2021, Columbia River Volkssport Club. Applies to all directions and maps.

Rockaway Beach 6Km Rated 1B



These directions may be used only upon registration at a currently sanctioned IVV/AVA event. For emergencies contact 911. Walk owner is Arline LaMear and she can be reached at 503-338-6883.



Rockaway Beach

Sponsored by CRVC's Turnaround Trekkers
5/6/11K Rated 1B, Stamp #1702.



6K is 1 thru 23 (west of Hwy 101), 5k is 24 thru 54 (east of Hwy 101) and 11k is 1 thru 54.

1. Walk south on S. Pacific Street (head back toward Silver Sands) and continue on S. Pacific to S. 4th Ave.
2. **L** on S. 4th to S. Miller.
3. **R** on S. Miller to S. W. 6th. (You will have to walk a couple steps on the RR tracks to cross a stream and walk beside the tracks. Be careful because trains use these tracks occasionally.
4. **R** on S. W. 6th to S. Pacific
5. **L** on S. Pacific to S. 7th. (1K)
6. **L** on S. 7th to S. Breaker.
7. **R** on S. Breaker to the Park @ Alder & Breaker.
8. **R** on path into the park to the beach. Enjoy the view of beach and Twin Rocks arches then return to S. Breaker.
9. **R** on S. Breaker to S. Minnehaha (2K)
10. **R** on S. Minnehaha to end of road. Continue on path to the beach. Enjoy the view and return to S. Breaker.
11. **L** on S. Breaker to S. 7th.
12. **L** on S. 7th to S. Pacific. (3K)
13. **R** on S. Pacific to S. 6th.
14. **R** on S. 6th to RR tracks
15. **L** on sand path beside the RR tracks and continue on S. Miller to S. 4th
16. **L** on S. 4th to S. Pacific.
17. **R** on S. Pacific to S. 3rd.
18. **R** on S. 3rd to S. Miller (no sign but pavement just before RR tracks)
19. **L** on S. Miller. Continue on Miller past the Red Caboose at the Wayside to NW 7th Ave. (S. Miller becomes N. Mill after you pass the caboose) (4K @ S. 1st)
20. **L** on N. 7th to N. Pacific. (Lake Lytle) (5K)
21. **L** on N. Pacific to N. 3rd.
22. **L** on N. 3rd to N. Miller.
23. **R** on N. Miller to the caboose. (6K)
24. Cross Hwy 101 in the crosswalk by the caboose toward US Bank.
25. **R** on the sidewalk, bearing slight right @ SE 2nd Ave to proceed on the sidewalk along the Hwy past Flamingo Jim's to SE 3rd Ave.
26. **L** between the building and the parking lot (City Hall) to S. Anchor.
27. Cross S. Anchor toward Lion's Club.
28. **L** on the sidewalk past the Fire Station to SE 2nd Ave (mural).
29. **R** on SE 2nd to Beacon.
30. **R** on Beacon, following the gravel and then the grassy path to next street (SE 3rd – no sign).
31. **L** on SE 3rd Ave passing Rockaway Community Church and continue to Dolphin.
32. **L** on Dolphin (7K) to SE 2nd Ave.
33. **R** on SE 2nd to Easy Street.
34. **L** on Easy Street to Nehalem.
35. **L** on Nehalem to Dolphin
36. **R** on Dolphin to N. 3rd.
37. **R** on N. 3rd to N. Easy Street.
38. **R** on N. Easy St to Nehalem.
39. **L** on Nehalem (8K) to N. Harbor.
40. **L** on N. Harbor to N. 3rd Ave.
41. **R** on N. 3rd Ave one block to N. Juniper.
42. **R** on N. Juniper to N. First Ave.
43. **L** on N. First Ave to N. Ocean.
44. **R** on N. Ocean to Nehalem.
45. **L** on Nehalem then quick **R** on S. Palisades (9K) to S. 2nd Ave.
46. **R** on S. 2nd Ave to S. Keel.
47. **R** on S. Keel to Nehalem.
48. **L** on Nehalem to S. Juniper.
49. **L** on S. Juniper to S. 2nd Ave.
50. **R** on S. 2nd Ave to S. Coral (10K @ Grayling)
51. **R** on S. Coral to N. 3rd Ave (Library @ Coral & Nehalem)
52. **L** on N. 3rd Ave to Hwy 101.
53. **L** on Hwy 101 to US Bank.
54. **R** across Hwy 101 to finish (11K)

Continue if you want 11k