

Instructions for:  
Hollywood – Lloyd Center Walk, Y1708  
Portland, OR, 5/10km, Rated 1A

**Walk Start Location:** Providence Portland Medical Center, 4805 NE Glisan at 49<sup>th</sup> Ave, Portland, OR. GPS Coords: 45.5272, -122.6129.

**Driving Directions:** I-84 Westbound, exit 2 (43rd Ave.) Right at signal (Halsey St.), Right on 47th Ave., Left on Glisan St. Left on 49th Ave to parking garage. I-84 Eastbound take exit 3 (58th Ave.) Right at signal (Glisan St.) Right on 49th Ave to parking garage. Physical Start box (cabinet) located near Social Room east side ground floor of main building.

**Park:** Use the hospital parking lot or on neighborhood streets nearby.

**Restrooms** are available in the hospital. (Not available during COVID restrictions, but some on route)

**These maps and directions may only be used in conjunction with a signed American Volkssport Association athletic waiver. All other uses are prohibited. Copyright 2020, Rose City Roamers.**

**Walk Completion and Credit:** Be sure to log back into the OSB system to finish/complete your online registration after doing the event. The OSB system does not deduct any event fee from a participant's Event Bank until they have submitted event completion info including the event was walked, the distance walked, and the selection of applicable special programs that person is participating in. (Nevertheless, a fee of \$2 for a downloaded PDF is deducted from the user's Event Bank when the PDF is downloaded. Later, any PDF fees are credited back to a user's Event Bank when he/she submits the event completion info as a paying for credit participant. Note, however, the \$2 coupon for the downloaded PDF will expire in 60 days.)

"Please use either the Online Start Box (OSB) or Physical Start Box (PSB) to register and complete the event. Do NOT mix and match, for example, by registering using the OSB then completing your event using the PSB nor signing the PSB log sheet. The sponsoring club only receives credit for an OSB participation when an OSB registration has been completed online by entering your participation date, distances, and any special programs using the OSB."

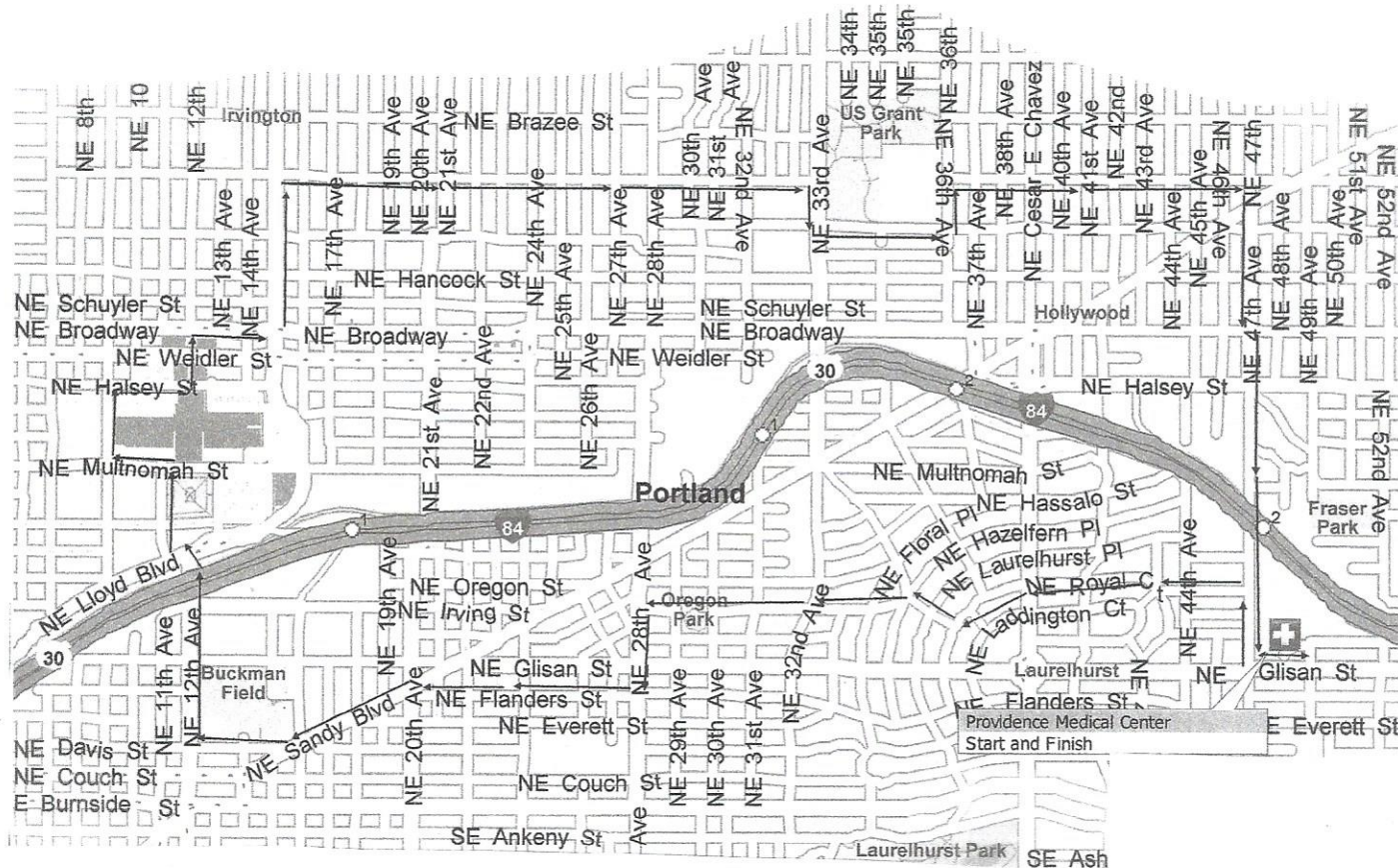
# HOLLYWOOD – LLOYD CENTER WALK

YRE – 1708      10 KM – Rated 1A

Challenges AVA – Ice Cream & Mayflower (Thompson)

OTSVA – 2020 (Palm tree, Park, Quilts, Railroad, Roses, Salon & Statue)

1. **EXIT** Medical Center and **RIGHT** to Glisan St.
2. **RIGHT** on Glisan St. to 47<sup>th</sup> Av.
3. **RIGHT** on 47<sup>th</sup> Av. to Royal Ct. (1k@42nd)
4. **LEFT** on Royal Ct. and continue as it bears right past a school until Peerless Pl.
5. **RIGHT** on Peerless Pl. 2 blocks to Irving St.
6. **LEFT** on Irving St. to Oregon Park. (2k)  
CROSS thru the park and continue 1 block on Irving to 28<sup>th</sup> Av.
7. **LEFT** on 28<sup>th</sup> Av. 3 blocks to Flanders St.
8. **RIGHT** on Flanders St. to 20<sup>th</sup> Av. (3k@22nd)
9. **RIGHT** on 20<sup>th</sup> Av. and **CROSS** Sandy Blvd.
10. **LEFT** on Sandy 5 blocks to Davis St.
11. **RIGHT** on Davis St. passing Voodoo Donuts to 12<sup>th</sup> Av.
12. **RIGHT** on 12<sup>th</sup> Av. crossing over the freeway to Lloyd Blvd. **CROSS** Lloyd Blvd. (4k@Glisan)
13. **LEFT** on Lloyd Blvd. ½ block to 11<sup>th</sup> Av.
14. **RIGHT** on 11<sup>th</sup> Av. to Multnomah St.
15. **CROSS** and **LEFT** on Multnomah St. to 9<sup>th</sup> Av.
16. **RIGHT** on 9<sup>th</sup> Av. to Halsey St.
17. **RIGHT** on Halsey St to main entrance to Lloyd Center at Barnes and Noble. (Restrooms inside)
18. **LEFT** at Main entrance crossing at crosswalk and continue straight on walkway between buildings 2 block to Broadway
19. **RIGHT** on Broadway to 15<sup>th</sup> Av. (6k@Tillamook)
20. **LEFT** on 15<sup>th</sup> Av. to Thompson St.
21. **RIGHT** on 15Thompson St. to 33<sup>rd</sup> Av. (7k@25th)
22. **RIGHT** on 33<sup>rd</sup> Av. 1 block to Grant Pl.
23. **LEFT** on Grant Pl. to 36<sup>th</sup> Av. (8k)
24. **LEFT** on 36<sup>th</sup> Av. to Thompson St.
25. **RIGHT** on Thompson St. to 47<sup>th</sup> St. (9k)
26. **RIGHT** on 47<sup>th</sup> Av. to Glisan St.
27. **LEFT** on Glisan St to 49<sup>th</sup> Av.
28. **LEFT** on 49<sup>th</sup> Av to finish

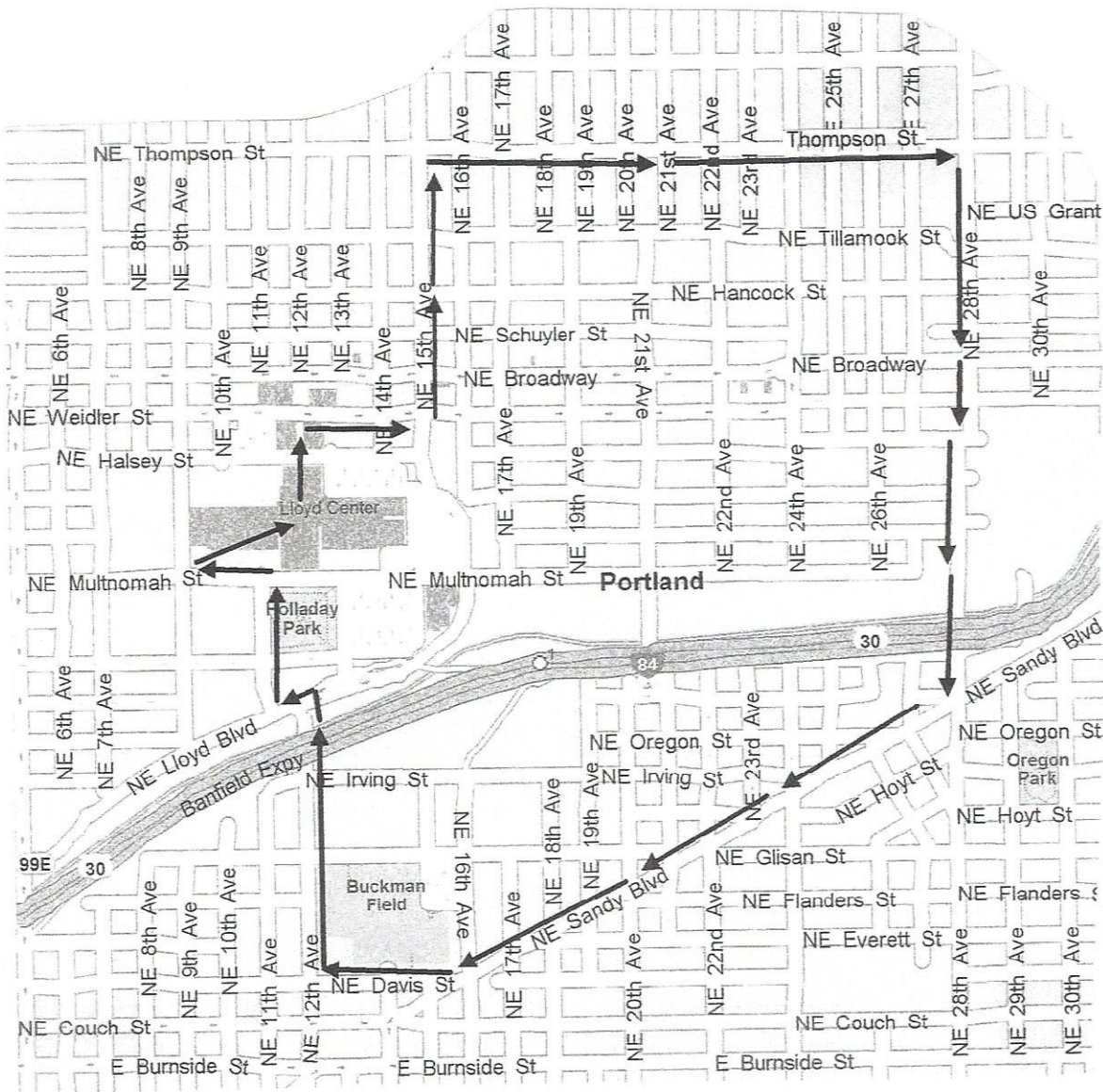


# HOLLYWOOD – LLOYD CENTER WALK

YRE – 1708 5 KM – Rated 1A (ALTERNATE - Lloyd Center Start)

Challenges AVA – Ice cream, Mayflower (Thompson)  
WOC- 2020 (Quilts, Queens, Railroad, Spa)

1. **EXIT** Lloyd Center on 2<sup>nd</sup> floor to the north by Barnes and Noble to Weidler St.
2. **RIGHT** on Weidler St. to 15<sup>th</sup> Av.
3. **LEFT** on 15<sup>th</sup> Av. to Thompson St.
4. **RIGHT** on Thompson St. to 28<sup>th</sup> Av.
5. **RIGHT** on 28<sup>th</sup> Av. to Sandy Blvd.
6. **RIGHT** on Sandy to Davis St.
7. **RIGHT** on Davis St. passing Voodoo Donuts to 12<sup>th</sup> Av.
8. **RIGHT** on 12<sup>th</sup> Av. crossing over the freeway to Lloyd Blvd. **CROSS** Lloyd Blvd. (4k@Glisan)
9. **LEFT** on Lloyd Blvd. ½ block to 11<sup>th</sup> Av.
10. **RIGHT** on 11<sup>th</sup> Av. to Multnomah St.
11. **CROSS** and **LEFT** on Multnomah St. to 9<sup>th</sup> Av.
12. **BEAR RIGHT** entering the Lloyd Center & **FINISH**



Thank you for walking this  
Rose City Roamer Walk

Emergency – Call 911  
Contact John (503) 654-3494  
Dick (360) 573-6048

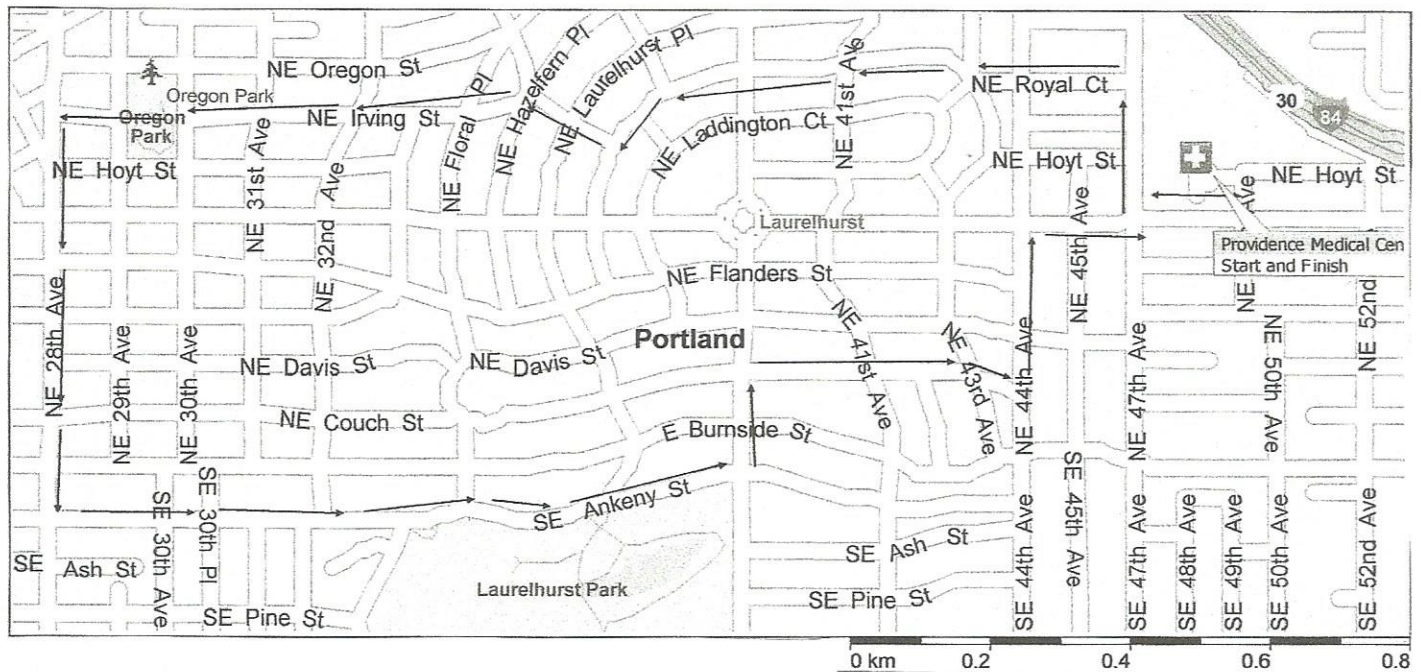
These instructions may only be used by individuals registered for this  
AVA event. Hollywood-Lloyd Center Alt 5 km ©2017rb

# HOLLYWOOD – LLOYD CENTER WALK

YRE – 1708      5 KM – Rated 1A

Challenges AVA – Alt. Capitols, Bridges, City Park, Nat. Historic Register, Volcanoes  
 OTSVA - 2017 (Hospitals, Historic Homes)

1. **EXIT** Medical Center and **RIGHT** to Glisan St.
2. **RIGHT** on Glisan St. to 47<sup>th</sup> Av.
3. **RIGHT** on 47<sup>th</sup> Av. to Royal Ct.      (1k@42nd)
4. **LEFT** on Royal Ct. and continue as it bears right past a school until Peerless Pl.
5. **RIGHT** on Peerless Pl. 2 blocks to Irving St.
6. **LEFT** on Irving St. to Oregon Park.      (2k)  
**CROSS** thru the park and continue 1 block on Irving St. to 28<sup>th</sup> Av.
7. **LEFT** on 28<sup>th</sup> Av. to Ankeny St.
8. **LEFT** on Ankeny St to Cesar Chavez (39<sup>th</sup>) Blvd.
9. **CROSS & LEFT** on Cesar Chavez to Couch St.
10. **RIGHT** on Couch St. to 44<sup>th</sup> Av.
11. **LEFT** on 44<sup>th</sup> Av. to Glisan St.
12. **RIGHT** on Glisan St to 47<sup>th</sup> Av.
13. **CROSS** 47<sup>th</sup> Av & Glisan and continue on Glisan to 49<sup>th</sup> Av and finish



Thank you for walking this  
 Rose City Roamers Walk

Emergency – Call 911  
 Contact John (503) 654-3494  
 Dick (360) 573-6048

These instructions may only be used by individuals registered for this  
 AVA event.      Hollywood-Lloyd Center 5 km©2017rlb