



Mid Florida Milers Walking Club

Universal City Walk© 6K and 10 km Walks©

Administrative Information for the

Universal CityWalk™ Walks

Event Y1728

Questions: (801) 554-7132

This walk is sponsored from 2026 by JoAnne Cross

Universal CityWalk™ has airport-type screening for weapons (e.g. scissors, pen knives).

DIRECTIONS: Map: GPS: 28.4814973,-81.4578845

I-4E/W slow weekday mornings. **Drive to Walgreen's at 5501 S. Kirkman Rd.**, Orlando, FL 32819. From Tampa use I-4E to Exit 75B, FL435/S. Kirkman Rd. From Daytona/Sanford on I-4W use Exit 75B-A then right at Exit 75A FL435N/S. Kirkman Rd. From Florida's Turnpike take Exit 259, I-4W/Tampa and follow Daytona/Sanford above. From airport use FL528W to Exit 2. Right on Universal for 3.6 mi to Sand Lake Rd. Right on Sand Lake and left at bridge on FL435N/Kirkman Rd. Cross International Dr. and I-4. Pass Major Blvd. and stay in right lane to turn right at Miller's Ale House. Walk starts from Walgreens to the left on corner. If staying on Universal property, the walk passes the Portofino, Hard Rock, Royal Pacific, and Sapphire Falls Resorts: you can start the route from those resorts or you may also make your way to CityWalk™ to begin the walk. Wheelchairs/strollers are OK. Pets are not allowed. Restrooms are available in Walgreens and in CityWalk™. Many eating locations.

This map and directions may only be used in conjunction with a signed American Volkssport Association athletic waiver. All other uses are prohibited.

The 10K and the 6K routes are different instructions in the downloadable file.

Use either the Online Start Box (OSB) or Physical Start Box (PSB) to register and complete the event. **Do NOT mix and match**, for example, by registering using the OSB then completing your event using the PSB nor signing the PSB log sheet. The sponsoring club only receives credit for an OSB participation when an OSB registration has been completed online by entering your participation date, distances, and any special programs using the OSB. Log into the OSB system (my.ava.org) to "finish/complete" your online registration after the walk. You pay the \$4 fee by credit card and have access to the walk instructions/directions immediately. When you later enter 'completed', you can download the printable stamped insert card.

AVA Special Programs: Walk the USA A-Z: O.

As with all remote start walks your assistance to keep the route and information current is requested. Issues, comments? CONTACT: rperickson25@gmail.com

Information on our walks @ MFM website: www.midfloridamilers.org. See our [Facebook page](#).

Copyright Mid Florida Milers Walking Club 2020.



Contact Paul with comments: rperickson25@gmail.com.

See other Mid-Florida Milers events in Orlando, The Villages, and Southeast Florida – midfloridamilers.org [1/2026]



Mid Florida Milers Walking Club

Universal CityWalk™ 6K Year-Round Event Walk©

Info	Restrooms at Start & throughout CityWalk™. This walk is sponsored from 2026 by JoAnne Cross.
	These walk directions and maps may only be used in conjunction with a signed American Volkssport Association athletic waiver. All other uses are prohibited.
	Emergency-911; Incident Notification: 407.375.2387; Questions: 808-554-7132
Drive to Miller's Ale House at 5573 S Kirkman Rd, Orlando, FL 32819. Exit hotel to the right. Right on Carrier, cross Universal, and turn left when road curves right. Left at Kirkman Rd. Cross I-4 and then Major Blvd. at pedestrian Bridge. Right just past hotel lots. Walk starts directly in front of Walgreens.	
	IMPORTANT: <i>The entrances into CityWalk™ are secured by airport-type bag and personal scanners. No weapons or sharp objects (pen knives, scissors, etc.).</i>
1.	With your back to Walgreens, cross Kirkman Rd at the crosswalk & continue straight on along Vineland Road.
2.	LEFT on Universal Blvd. to Portofino Bay entrance.
3.	LEFT at Portofino Bay entrance continuing straight on the sidewalk (ignoring first left turn), cross the bridge, and then curve left downhill to the resort.
4.	LEFT at resort building walking toward resort with water on the left.
5.	Curve LEFT and follow walkway left past boat dock, past 1st left, and go uphill on sidewalk.
6.	Make a short detour through the butterfly garden right after the Hard Rock Hotel entrance.
7.	LEFT at next left on sidewalk (Garden Walk) then curve right under the bridge. Keep to left turns.
8.	Pass thru Security and enter CityWalk™.
9.	Stay RIGHT of the large globe. Bear LEFT before Hard Rock Café walking along water. Pass Hard Rock Café and Toothsome Chocolate Emporium.
10.	LEFT over bridge curving <u>left</u> and passing Margaritaville Restaurant opposite airplane.

11.	RIGHT at Big Fire Restaurant on left on walkway up the slope after Margaritaville.
12.	Pass The Groove (restrooms), Fat Tuesday, then by Pat O'Brien's, Bob Marley, Red Coconut Club on the right.
13.	Walk counter clockwise around walkway toward Sushi and then retrace steps passing Cowfish to Rising Star opposite O'Brien's.
14.	RIGHT at Rising Star down either steps.
15.	Straight to amphitheater (stage over water) and down center steps. to water. (If blocked, RIGHT along booths to PIQ and LEFT down steps to water.)
16.	RIGHT along walkway and boat transportation area.
17.	RIGHT at end of walkway. Walk past NBC Sports Grill and Brew & Voodoo Donuts – if you can.
18.	LEFT at the Coca Cola stand Red Oven & The Cowfish restaurants on right toward the exit. Restrooms on right near Coldstone Creamery.
19.	LEFT at first left at escalator/stairs and exit marked "Valet".
20.	Continue just past at Valet stand then RIGHT at sign "Pedestrian Walkway to Universal Blvd."
21.	RIGHT on Tom Williams Way (becomes Major Blvd.) crossing Universal Blvd.
22.	Cross Kirkman Rd. on pedestrian bridge. <i>If closed use cross walk and LEFT on Kirkman to #28.</i>
23.	Exit bridge RIGHT & RIGHT on Kirkman with hotels on right.
24.	RIGHT on grass before hedge towards Ale House & FINISH.

**THANKS for walking with the
Mid-Florida Milers**

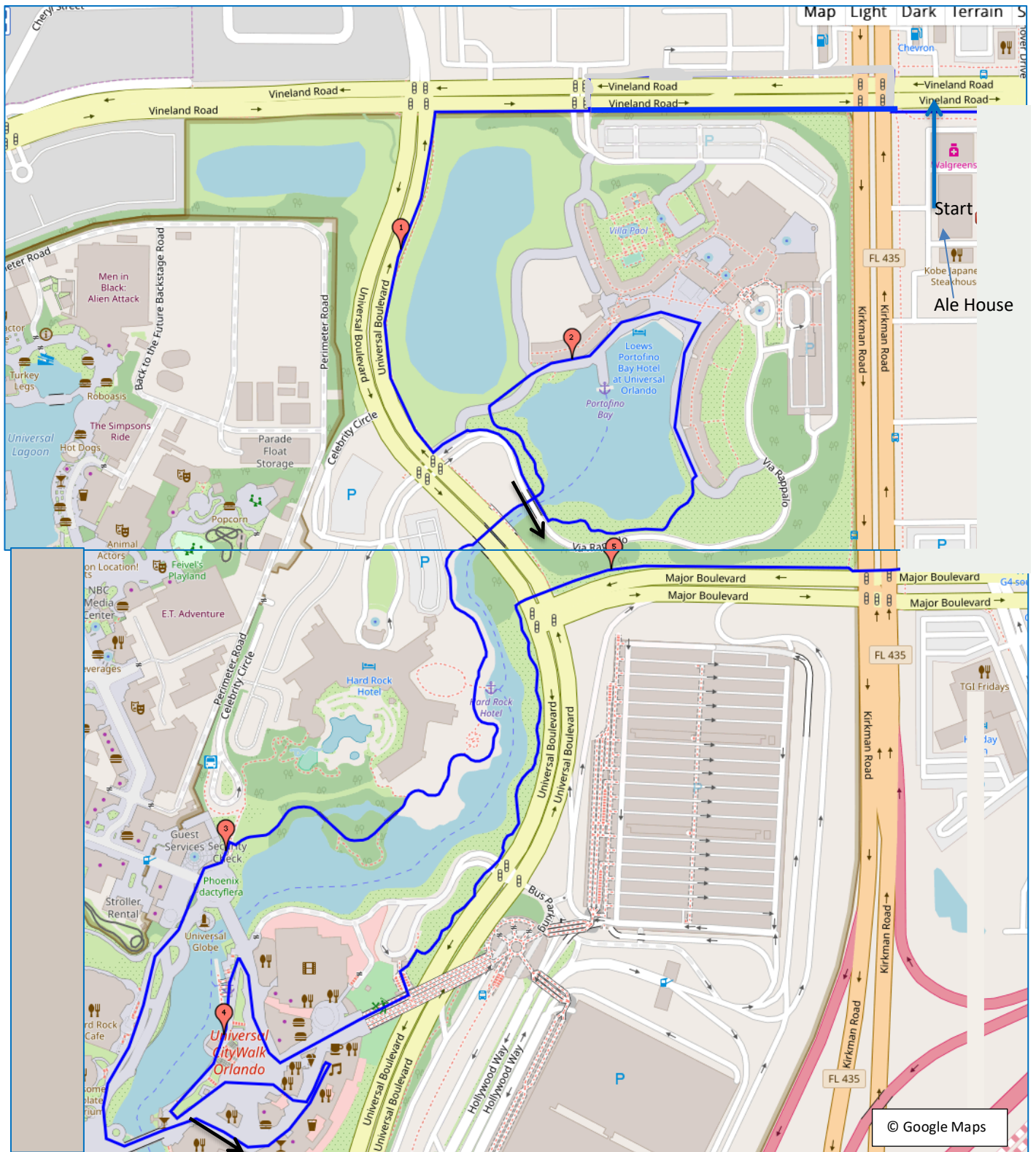
Link to all MFM YREs





Mid Florida Milers Walking Club

Universal CityWalk™ 6K Year-Round Event Walk©





Mid Florida Milers Walking Club

Universal CityWalk™ 10K Year-Round Event Walk

This map and directions may only be used in conjunction with a signed American Volkssport Association athletic waiver. All other uses are prohibited.

Info Restrooms at Start, Portofino Bay & CityWalk™.

This walk is sponsored from 2026 by JoAnne Cross.



Emergency-911; Incident Notification: 407.375.2387;
Questions: 808-554-7132

Drive to Miller's Ale House at 5573 S Kirkman Rd, Orlando, FL 32819. Exit hotel to the right. Right on Carrier, cross Universal, and turn left when road curves right. Left at Kirkman Rd. Cross I-4 and then Major Blvd. at pedestrian Bridge. Right just past hotel lots. Park to left near Walgreens. Walk starts directly in front of Walgreens.



IMPORTANT: *The entrances into CityWalk are secured by airport type bag and personal scanners. No weapons or sharp objects (pen knives, scissors, etc) just like airports. You go thru security twice.*

1. With your back to Walgreens, **RIGHT** on sidewalk past Vineland Rd. sidewalk.
2. **LEFT** on Vineland Rd.
3. **RIGHT & Cross** Vineland Rd. (long light)
4. **LEFT** on Vineland crossing Kirkman Rd & continue straight on to Peregrine Avenue.
5. **RIGHT** on Peregrine Ave.
6. **RIGHT** on Eaglesmere Dr.
7. **Cross & RIGHT** on Windhover Dr.
8. **Cross & LEFT** on Peregrine Ave.
9. Cross Vineland Rd. at lights and **LEFT** crossing Universal at lights.
10. **RIGHT** on Universal Blvd. to Portofino Resort entrance.
11. **LEFT** at Portofino Bay entrance continuing straight on the sidewalk (ignoring first left turn), cross the bridge, and then curve left downhill to the resort.
12. **LEFT** at resort building walking toward resort with water on the left.
13. **Curve LEFT** and follow walkway left past boat dock, past 1st left, and go uphill on sidewalk.
14. **LEFT at next left** on sidewalk (Garden Walk) then curve right under the bridge. Keep to left turns.
15. Pass thru Security and enter CityWalk™.
16. Stay **RIGHT** of the large globe. **Bear LEFT** before Hard Rock Café walking along water. Pass Hard Rock Café and Toothsome Chocolate Emporium (Ok to check it out).
17. **LEFT** over bridge toward the Margaritaville restaurant.
18. **RIGHT** on sidewalk at Margaritaville opposite airplane (sign to Loews Royal Pacific, Lowes Sapphire Falls, & Cabana Bay). Exit security.
19. **RIGHT** at first sidewalk.

20. Follow with the waterway on the right to Royal Pacific passing a pool area & thru pillars to a courtyard.
21. **RIGHT** on wide Courtyard w/resort portico on left.
22. **RIGHT** to the water and curve **LEFT** on sidewalk under the bridge. Sapphire Falls Resort waterfall on right.
23. **First LEFT** w/ boat dock on immediate right to Pacifica Way (no sign).
24. **LEFT** on sidewalk across bridge – Sapphire Resort on left.
25. **RIGHT** at Hollywood Way crossing Pacifica Way onto Garden Walk. Follow Path as it curves over the waterway and then curve **RIGHT** down to Garden Walk along waterway.
26. At 'T' **RIGHT** continuing w/canal on the left. Return thru Security to CityWalk™.
27. **RIGHT** in front of Margaritaville.
28. **RIGHT** after Margaritaville opposite airplane at Big Fire Restaurant on left on walkway up hill.
29. Pass The Groove (restrooms), Fat Tuesday, then by Pat O'Brien's, Bob Marley, Red Coconut Club on the right.
30. Walk counter clockwise around walkway toward Sushi and then **retrace** steps passing Cowfish to Rising Star opposite O'Brien's.
31. **RIGHT** at Rising Star down either steps.
32. **Straight** to amphitheater (stage over water) and down center steps. to water. (If blocked, **RIGHT** along booths to PIQ and **LEFT** on steps to water.)
33. **RIGHT** along walkway and boat transportation area.
34. **RIGHT** at end of walkway. Walk past NBC Sports Grill and Brew & Voodoo Donuts – if you can.
35. **LEFT** at the Coca Cola stand and Red Oven & The Cowfish restaurants toward the exit. Restrooms on right near Coldstone Creamery.
36. **LEFT** at first left on escalator/stairs and exit marked "Valet".
37. **Continue** just past Valet stand then **RIGHT** at sign & follow "Pedestrian Walkway to Universal Blvd."
38. **RIGHT** on Tom Williams Way (becomes Major Blvd.) crossing Universal Blvd.
39. **Cross** Kirkman Rd. on pedestrian bridge.
40. **Exit bridge RIGHT & RIGHT** on Kirkman w/hotel on right.
41. **RIGHT** on grass before hedge towards Ale House & to finish.

THANKS for walking with the Mid-Florida Milers



Link to all MFM YREs



Mid Florida Milers Walking Club

Universal CityWalk™ 10K Year-Round Event Walk

