



The Sun Country Striders
 Welcomes You to
Ruidoso City Walk
Lincoln County
 AVA Sanctioned Year Round Event



This walk is composed of 5k and 10k routes in Ruidoso. The walk passes the downtown area, parks, and the general area of this mountain village in the Sacramento Mountains of southern New Mexico. Elevation: 6,920 feet.

Walk Registration:

Please use the Online Start Box (OSB) to register and complete the event or contact the POC for remote registration. Directions and stamp will be available in Silver City during the Sun Country Striders Week of Walking April 13-16, 2023. If wishing to do the walk on the way to the events, contact the POC.

Walk Completion and Walk Credit:

Once you have completed the walk, please login to your Online Start Box account click on the "My Start Box" tab, then the "Finish Table" tab, then click on "Go to Finish Table" button for the event you have completed. Use the displayed entry form to submit the date and distance of your walk as well as select applicable AVA Special Programs to generate stamped "virtual" insert cards that you may choose to print out.

Driving Directions to Start Point:

Start point for the walk is the Ruidoso Chamber of Commerce, 720 Sudderth. From US-70, turn West on Sudderth to the Chamber of Commerce on the right. GPS coordinates: 33.3242 N, 105.6543 W. Parking available just before the Chamber. Pick up a 'fairy' map at the trail entrance or at the Chamber (fairy houses may be seasonal). The map provides you with detailed information about the houses located at the base of trees along the route. There are 'fairy wand' markings on the pavement to show which side of the trail to search. Restrooms available at Chamber when open and at various businesses along the route.

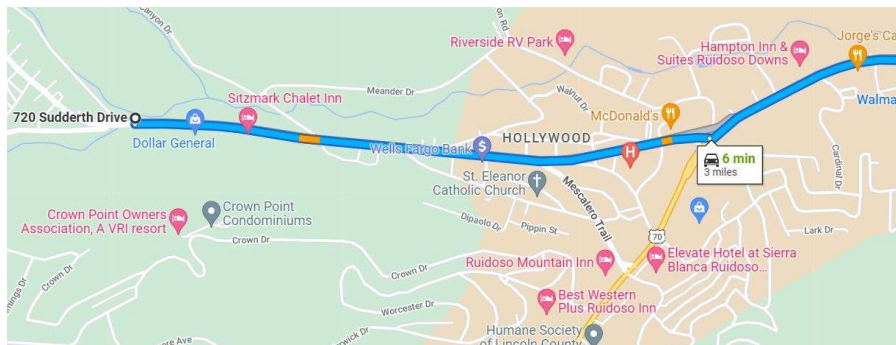


Table of Contents:

Use the following table to guide what portion of this document you may wish to print out.

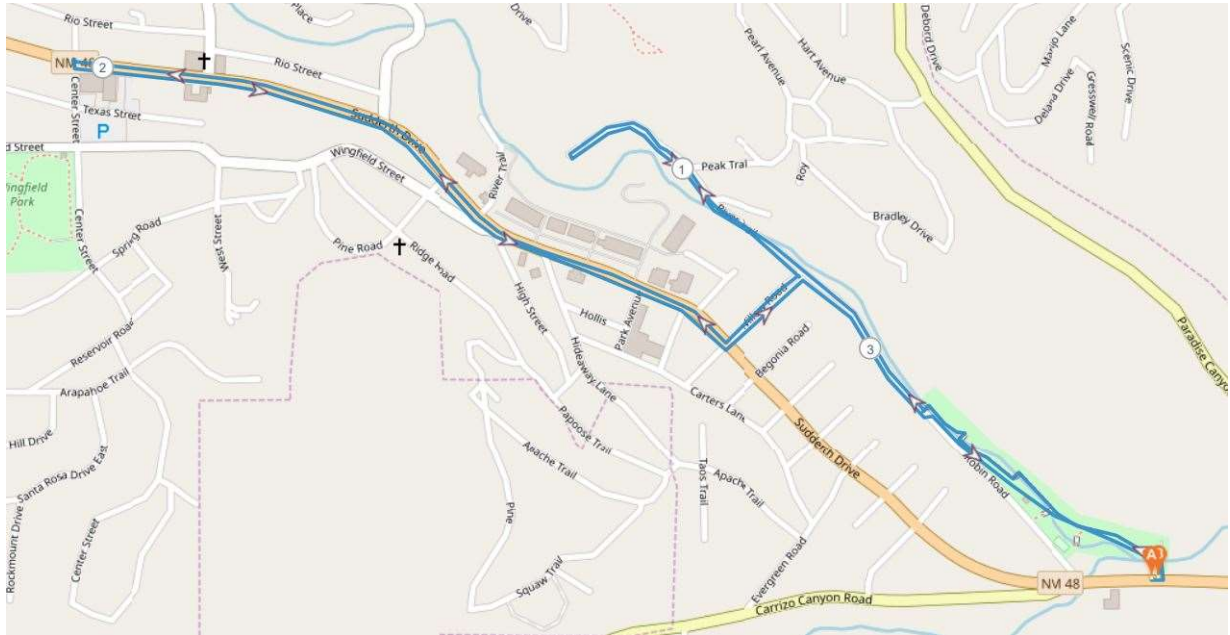
Section Contents	Pages
Introduction, Registration/Completion, Directions, and Table of Contents	1
5 and 10k directions and map	2-3

Ruidoso City Walk – 5/10K

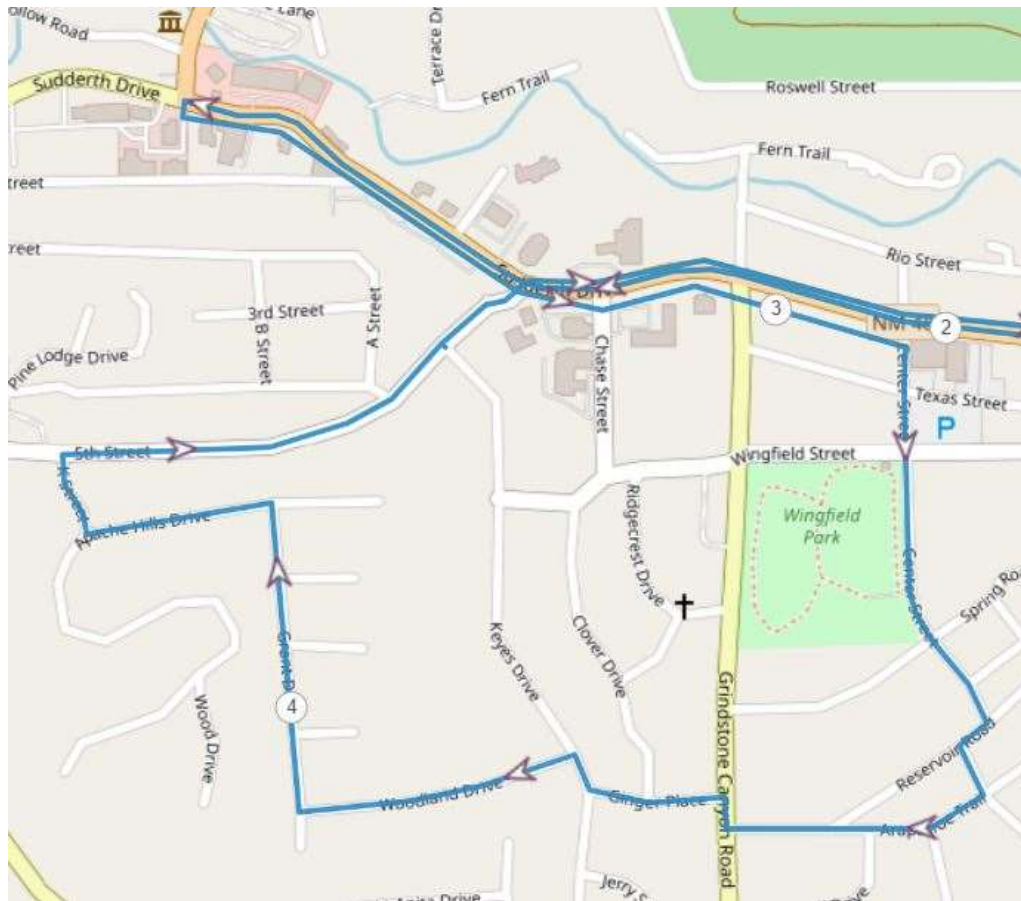
These walk directions and maps may only be used in conjunction with a signed American Volkssport Association athletic waiver. All other uses are prohibited.

1. **From** the parking lot, cross the bridge to the start of the Fairy Trail.
2. **Follow** the trail along the Rio Ruidoso and cross 3 bridges. Continue to the end.
3. **U-TURN** back to the last bridge, then **RIGHT** up Willow St to Sudderth.
4. **RIGHT** on Suddeth to Center St.
5. **5K ONLY: LEFT** at light crossing Sudderth, then **LEFT** again. **GO TO step 19.**
6. **10k ONLY: Continue** straight on Sudderth to light at Mechem Dr.
7. **LEFT** at light, then **LEFT** again and return to Center St.
8. **RIGHT** on Center, passing Wingfield Park and continue to Arapahoe Trail St.
9. **RIGHT** on Arapahoe Trail to Grindstone Canyon Rd.
10. **RIGHT** on Grindstone Canyon Rd a short distance to Ginger Place (on left).
11. **LEFT** on Ginger Place to Keys Dr.
12. **RIGHT** on Keys a short distance to Woodland Dr.
13. **LEFT** on Woodland Dr to Grant Dr.
14. **RIGHT** on Grant Dr to a 'T' intersection with Apache Hill.
15. **LEFT** on Apache Hill to K St on right.
16. **RIGHT** on K St a short distance to 5th St.
17. **RIGHT** on 5th St several blocks to Sudderth.
18. **RIGHT** on Sudderth to Center St.
19. **(5k rejoins here): RIGHT** on Sudderth and continue to light at Eagle Dr.
20. **CROSS** Eagle Dr at the light, then **RIGHT** again to continue on Sudderth to Willow.
21. **LEFT** on Willow back downhill to the fairy trail.
22. **RIGHT** on fairy trail and continue back to the start point. **END of walk.**

**Event related assistance:
Henrietta Vargas – 575-496-7990**



Ruidoso City – 5K



Ruidoso City – 10K extension