




St. Marys Walk YRE #1734

	In case of Emergency: Dial 911 Event related assistance: Diana Sherrill 904-608-4689 Bill Spaulding 253-414-8224
--	---

Distance: 5K & 10K

Difficulty Level: 1A

AVA Challenges: Par for the Course; Walking the USA A-Z; Walking the United States (50 States/51 Capitals); Anniversaries Hurrah; Camden County.

Start Point: St. Marys Visitor Center, 400 Osborne Street, St. Marys, GA 31558. Free on street parking is available along the streets in the area. **Restrooms** are available in the Visitors Center when open. It's open 9:00 am-5:00 pm M-Sat, Closed Sundays and most major holidays. **Restrooms** are available in the downtown area.

1. **Cross** Osborne Street and **Continue** on Conyers St. W. to Dillworth Street.
2. **Cross** and turn **LEFT** on Dillworth Street which becomes St. Marys Street W.
3. **Continue** on St. Marys Street W. to Marsh Walk Pier (located at beginning of brick sidewalk).

4. Turn **RIGHT** and walk to end of Pier. Turn around and return to St. Marys Street W.
5. Turn **RIGHT** on St. Marys Street W. to Bartlett Street (1st street on left).
6. Turn **LEFT, Crossing** St. Marys Street to Bartlett Street. Continue on Bartlett to entrance of Oak Grove Cemetery which was laid out in 1788.
7. Turn **LEFT** into cemetery. Look for steps that cross through the wall just before Bryant Street and use them. Wander through the cemetery away from the river angling ahead and to the right until you come to a dirt road.
8. Turn **RIGHT** on dirt road to exit cemetery to W. Weed Street (unmarked).
9. Turn **RIGHT** on W. Weed Street to Seagrove Street (2nd street after exiting cemetery).
10. Turn **RIGHT** on Seagrove Street to Bryant Street W.
11. **Slight LEFT** and then **RIGHT** to continue on Seagrove Street to St. Marys Street W.
12. **Cross** St. Marys Street W. and **LEFT** to enter St. Marys Howard Gilmon Memorial Park on right.
13. Go through park and out to the end of the pier to view the St. Marys River.
14. Turn around and exit pier.
15. Turn **RIGHT** and follow walkway along riverfront to side entrance of park.
16. **EXIT** park and turn **LEFT** to return to St. Marys St. (**Restrooms** in Cumberland Island Visitor Center)

17. Turn **RIGHT** on St. Marys Street and continue to Ready Street.
18. Turn **LEFT** on Ready Street to Bryant Street E.
19. Turn **RIGHT** on Bryant Street E. to the end. Enjoy the Marsh views.
20. Turn around and return to Ready Street.
21. Turn **RIGHT** on Ready Street to E. Weed Street.
22. Turn **RIGHT** on E. Weed Street to Norris Street.

5K OPTION

23. **5K Turn LEFT** on Norris Street to Conyers Street.
24. **5K Turn LEFT** on Conyers to return to Welcome Center on corner of Conyers and Osborne.

10K OPTION

25. Turn **LEFT** on Norris Street to Hall Street.
26. Turn **LEFT** on Hall to Ready Street.
27. **Cross** and turn **LEFT** on Ready Street to Bryant Street E.
28. Turn **RIGHT** on Bryant Street E. to Osborne.
29. Turn **RIGHT** on Osborne to E. Church.
30. Turn **LEFT** and Cross Osborne to **Continue** on Church Street W. to Wheeler.
31. Turn **LEFT** on Wheeler to W. Bryant.
32. Turn **LEFT** on W. Bryant to Osborne.
33. Turn **RIGHT** on Osborne to St. Marys Street W.
34. Turn **RIGHT** on St. Marys Street to Wheeler.
35. Turn **RIGHT** on Wheeler St. to W. Stable Alley (1st Street).

36. Turn **RIGHT** on W. Stable Alley to Osborne.
37. Turn **LEFT** on Osborne to Conyers.
38. Cross Conyers and turn **RIGHT** to return to the Welcome Center at corner of Osborne and Conyers.

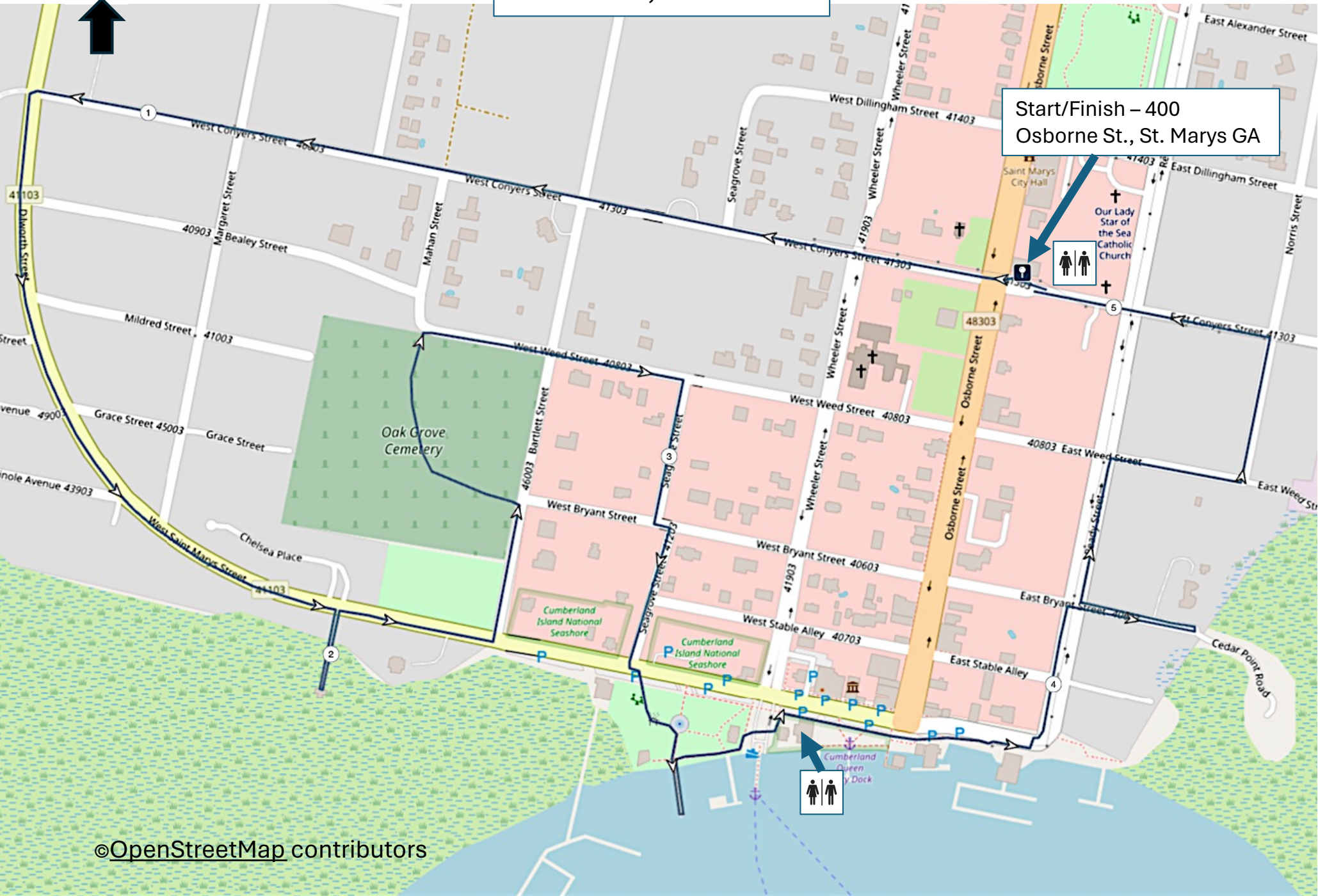
Congratulations! You have completed the St. Marys 5K or 10K Walk. The First Coast Trail Forgers hope you enjoyed your walk.

Don't forget to log back into the Online Start Box system to "finish/complete" your online registration after doing the event.

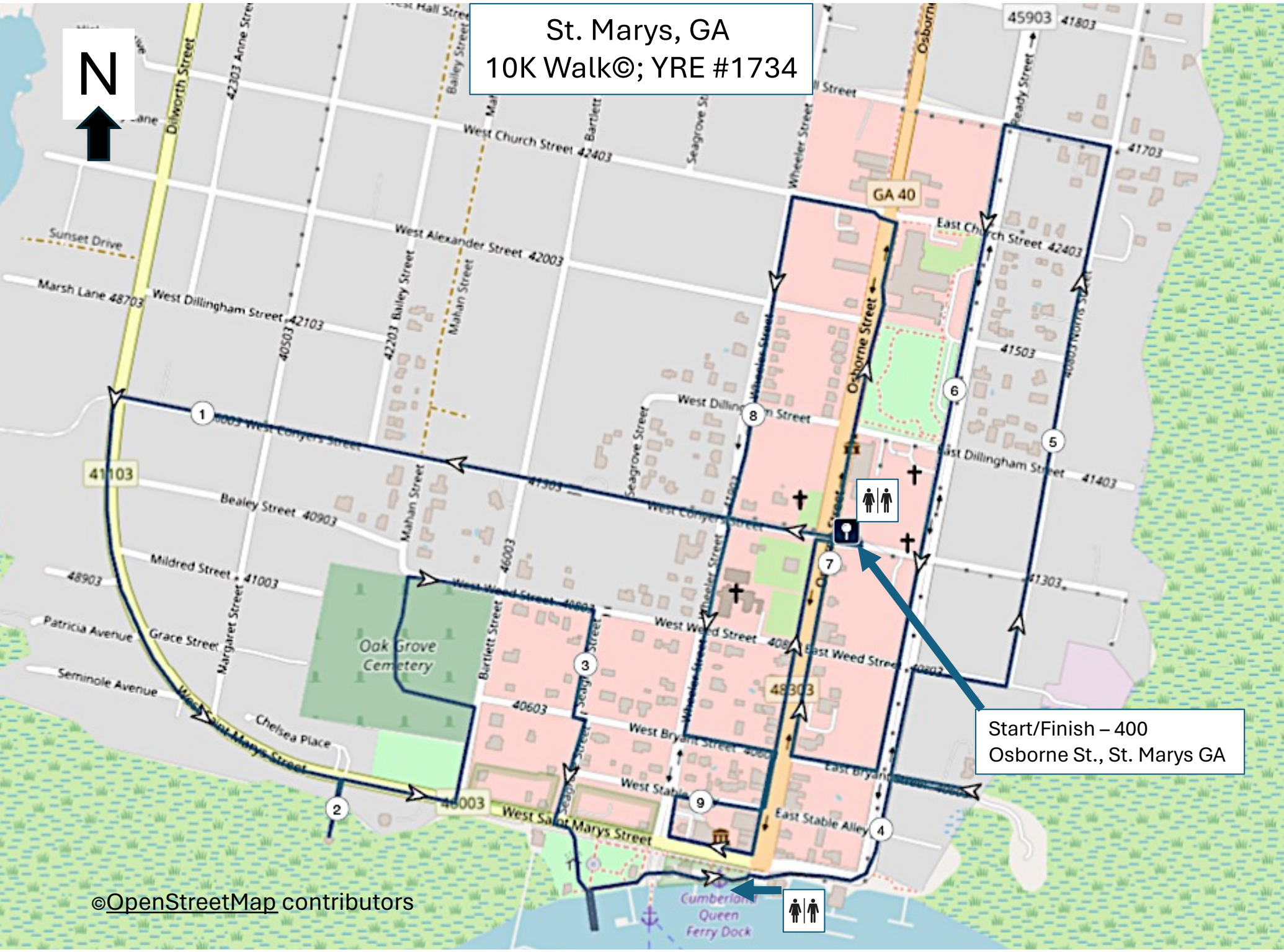
St. Marys, GA
5K Walk©; YRE #1734



Start/Finish – 400
Osborne St., St. Marys GA



St. Marys, GA
10K Walk©; YRE #1734



Start/Finish – 400
Osborne St., St. Marys GA