



# Tumwater Historic Parks

YRE# 1743

**Distances: 6K, 8K, 11K, 20K**

**Difficulty Rating: 2B**

Concrete sidewalks, paved and dirt trails. Some hills exceed a 10% grade.

Not suitable for strollers or wheelchairs. Dirt trails and pedestrian bridges may be slick.

Watershed & Trillium Parks and the Woodland trail are isolated, so a walking partner is recommended.

## Introduction

Tumwater was founded next to the falls of the Deschutes River at the south end of Puget Sound as New Market in 1846 by a group of pioneers led by Michael Simmons and George Bush. It was the first American settlement on Puget Sound. These early settlers were attracted by the water-power potential from the falls, the easy access to Budd Inlet for shipping, and the open prairie land in the area for cattle grazing. This walk goes through Tumwater Historical Park, Watershed Park, Trillium Park, residential neighborhoods, and a business district.

## Walk Registration

Register online using the AVA Online Start Box at [my.ava.org](http://my.ava.org). Follow the instructions provided to create a user account and sign the AVA waiver (one time). Instructions for payment are also included. Download the directions and print as needed.

## Walk Completion and Walk Credit

Once you have physically completed the walk, please login to your Online Start Box account; click on the “My Start Box” tab; then the “Finish Table” tab; then click on “Go to Finish Table” button for the event you have completed. Use the displayed entry form to submit the date and distance of your walk as well as select applicable AVA Special Programs to generate a stamped “virtual” insert card that you may print.

## Table of Contents

Use the following table to guide what portion of this document you may wish to print.

Section Contents	Page
Introduction, Walk Registration/Completion, and Table of Contents	1
Driving and Walking Directions 6K	2-3
Map 6K	4
Driving and Walking Directions 8K	5-6
Map 8K	7
Driving and Walking Directions 11K	8-9
Map 11K	10
Driving and Walking Directions 20K	11-12
Map 20K	13
AVA Special Programs applicable to Tumwater Historic Parks	14



© Capitol Volkssport Club, Olympia, WA 2022. These walk directions and map may only be used in conjunction with a signed American Volkssport Association athletic waiver. All other uses are prohibited.

Please use either the Online Start Box (OSB) or Physical Start Box (PSB) to register and complete the event. Do NOT mix and match, for example, by registering using the OSB then completing your event using the PSB nor signing the PSB log sheet. The sponsoring club only receives credit for an OSB participation when an OSB registration has been completed online by entering your participation date, distances, and any special programs using the OSB.

## Tumwater Historic Parks YRE #1743

In case of emergency: Dial 911  
Event Related Assistance:  
Chase Davis 360-584-6446

**Distance:** 6K

**Difficulty level:** 2B

**ESVA Challenges:** 39 Counties (Thurston);  
Strolling along the Rivers

**AVA Challenges:** A-Z, 50 States, 51 Capitals,  
Great Lakes, Par for the Course

**Start Point:** Tumwater Safeway, 520 Cleveland  
Blvd. SE, Tumwater, WA.

Lat: 47.019323, Lng: -122.897169

**Caution: Trail portions may be slick.**

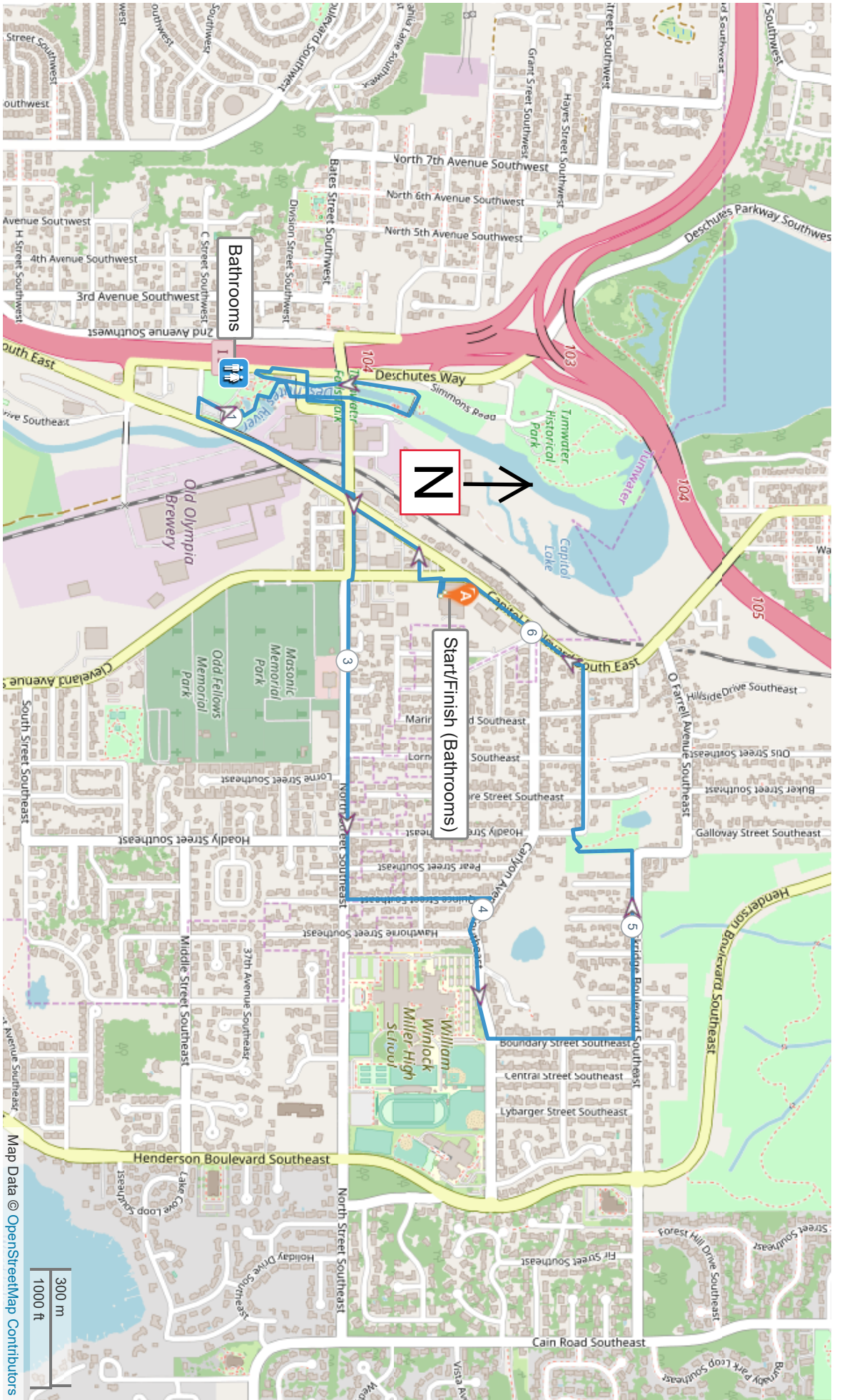
Trillium Park is isolated; walking with a partner is advisable.

**Driving Directions:** I-5 NORTHBOUND: Exit #103 (Deschutes Way). RIGHT on “E” St. LEFT on Capitol Way. RIGHT on Custer Way. LEFT on Cleveland Blvd. Safeway Store on RIGHT.  
I-5 SOUTHBOUND: Exit #103 (2nd Ave). STRAIGHT onto 2nd Ave. LEFT on Custer Way. LEFT on Cleveland Blvd. Safeway Store on RIGHT.

1. With your back to the Safeway entrance, **RIGHT** to Cleveland Blvd (unmarked).
2. **LEFT** on Cleveland Blvd.
3. At the first crosswalk, **RIGHT** to cross Cleveland Blvd.
4. **STRAIGHT** on Emerson St.
5. **LEFT** on Capitol Blvd.
6. At the traffic signal, **RIGHT** to cross Capitol Blvd. **LEFT** a short distance to cross Custer Way in the crosswalk. **Use extra caution when crossing from the pedestrian island to the sidewalk.**
7. **CONTINUE STRAIGHT** on Capitol Blvd.
8. After crossing the bridge, **RIGHT** down the stairs to C St. SW (unmarked).
9. At the fire hydrant (on left), **RIGHT** to carefully cross C St. SW and enter Brewery Park.
10. **CONTINUE STRAIGHT** through the parking lot. Be mindful of cars.
11. At the end of the parking lot (handicapped spots), **VEER LEFT THEN RIGHT** up the stairs to the Tumwater Falls Hatchery (by large wood sign).
12. **LEFT** along the Hatchery structure (look for fish in the holding ponds).
13. Down the stairs and **RIGHT** to continue along.
14. **LEFT** on the metal grating/sidewalk keeping the river on your right.
15. **RIGHT** at the “Y” to continue on the grating.
16. **LEFT** up the gravel trail just prior to the grating end.
17. **RIGHT** at the “T” on the gravel trail and an immediate **RIGHT** over the pedestrian bridge.
18. **LEFT** on the gravel trail keeping the river on your left. Stay on the main trail.
19. Continue on the trail as it turns **LEFT** on a wood bridge over the lower falls.
20. **KEEP LEFT** at the end of the bridge.

21. **KEEP LEFT** towards the gravel trail, keeping the river on your left.
22. Back at the upper falls (by large trees), **RIGHT** at the “Y”, staying on gravel trail toward the parking lot. Bathrooms in the building on the left.
23. **RIGHT** at the end of the gravel trail (at the parking lot/exit), making sure that you **follow the exit road on the LEFT (uphill)** (**NOT** the paved trail with yellow posts).
24. **RIGHT** on Deschutes Pkwy. (unmarked)
25. **CROSS and RIGHT** on Boston St. (safest side).
26. **RIGHT** on Custer Way (watch for turning cars!)
27. At the traffic signal, **LEFT** to cross Custer Way. **RIGHT** a short distance to the next crosswalk. **RIGHT** to cross Capitol Blvd.
28. **STRAIGHT** on Custer Way. **At first driveway, look across Custer Way to see Erie St.**
29. Cross Cleveland Blvd. and **RIGHT**, following the sidewalk as it curves **LEFT** onto what is now North St. Walk almost 1K to Quince St.
30. **LEFT** on Quince St. (no sidewalk).
31. **RIGHT** on Carlyon Ave.
32. **LEFT** on Boundary St.
33. **LEFT** on Eskridge Blvd.
34. At Galloway St. (the first curve you come to) **LEFT** into Trillium Park (a shared driveway).
35. Follow the trail down into Trillium Park, past the bench onto the switchback to the **RIGHT**. At the bottom, **LEFT** at the Y, following the trail up the railroad tie “steps” to the other side of the park. Look for trillium flowers blooming in the spring.
36. **RIGHT** on (unmarked) Hoadly St. around the curve onto Gov. Stevens Ave.
37. **Continue STRAIGHT** 4 blocks to Capitol Blvd. **Note the two houses on the National Register: #718 and #702.**
38. **LEFT** on Capitol Blvd. back to the Safeway Store (**LEFT** on Cleveland Blvd.)

# Tumwater Historic Parks 6K





© Capitol Volkssport Club, Olympia, WA 2026. These walk directions and map may only be used in conjunction with a signed American Volkssport Association athletic waiver. All other uses are prohibited.

Please use either the Online Start Box (OSB) or Physical Start Box (PSB) to register and complete the event. Do NOT mix and match, for example, by registering using the OSB then completing your event using the PSB nor signing the PSB log sheet. The sponsoring club only receives credit for an OSB participation when an OSB registration has been completed online by entering your participation date, distances, and any special programs using the OSB.

## Tumwater Historic Parks YRE #1743

In case of emergency: Dial 911

Event Related Assistance:

Chase 360-584-6446 (text for quickest response)

**Distance:** 8K

**Difficulty level:** 2B

**ESVA Challenges:** 39 Counties (Thurston);

Strolling along the Rivers

**AVA Challenges:** A-Z, 50 States, 51 Capitals, Great Lakes

**Start Point:** Tumwater Safeway, 520 Cleveland Blvd. SE, Tumwater, WA.

Lat: 47.019323, Lng: -122.897169

**Caution: Trail portions and pedestrian bridges may be slick.**

Watershed Park and Trillium Park are isolated, so walking with a partner is advisable.

**Driving Directions:** I-5 NORTHBOUND: Exit #103 (Deschutes Way). RIGHT on “E” St. LEFT on Capitol Way. RIGHT on Custer Way. LEFT on Cleveland Blvd. Safeway Store on RIGHT. I-5 SOUTHBOUND: Exit #103 (2nd Ave). STRAIGHT onto 2nd Ave. LEFT on Custer Way. LEFT on Cleveland Blvd. Safeway Store on RIGHT.

1. With your back to the Safeway entrance, **RIGHT** to Cleveland Blvd (unmarked).
2. **LEFT** on Cleveland Blvd to the traffic signal.
3. **LEFT** on North St. Go about 1K to Quince St.
4. **LEFT** on Quince St. (no sidewalk).
5. **RIGHT** on Carlyon Ave.
6. At the roundabout, carefully cross Henderson Blvd. and turn **LEFT**.
7. At the next roundabout, cross Eskridge Blvd. and continue on Henderson Blvd.
8. **RIGHT** to enter the South Trailhead entrance of Watershed Park. Note the map at the trail head. You are heading to the Loop Trail.
9. **LEFT** at the “T”.
10. **LEFT** at the next trail (Loop Trail).  
*In about 1K at the Henderson Blvd. Trailhead (an information sign labelled “Citizens for the Future”), there is a **Port-a-potty** available if you walk about 0.1K uphill. If using, then return back to this point and continue clockwise on the Loop Trail.*
11. **Continue STRAIGHT** where the Loop Trail turns right. This is now the trail where you in walked previously.
12. **RIGHT** on next trail near the top of the hill (a small sign shows that going straight goes to McCormick Court).
13. **LEFT** on (unmarked) Henderson Blvd.
14. At the roundabout, cross Eskridge Blvd. and then **RIGHT** to cross Henderson Blvd.
15. **STRAIGHT** on Eskridge Blvd. for 8 blocks.
16. At Galloway St. (the first curve you come to). **LEFT** into Trillium Park (a shared driveway).
17. Follow the trail down through Trillium Park, past the bench onto the switchback to the **RIGHT**. At the bottom, **LEFT** at the Y, following the trail up the railroad tie “steps” to

the other side of the park. *Look for trillium flowers blooming in the spring.*

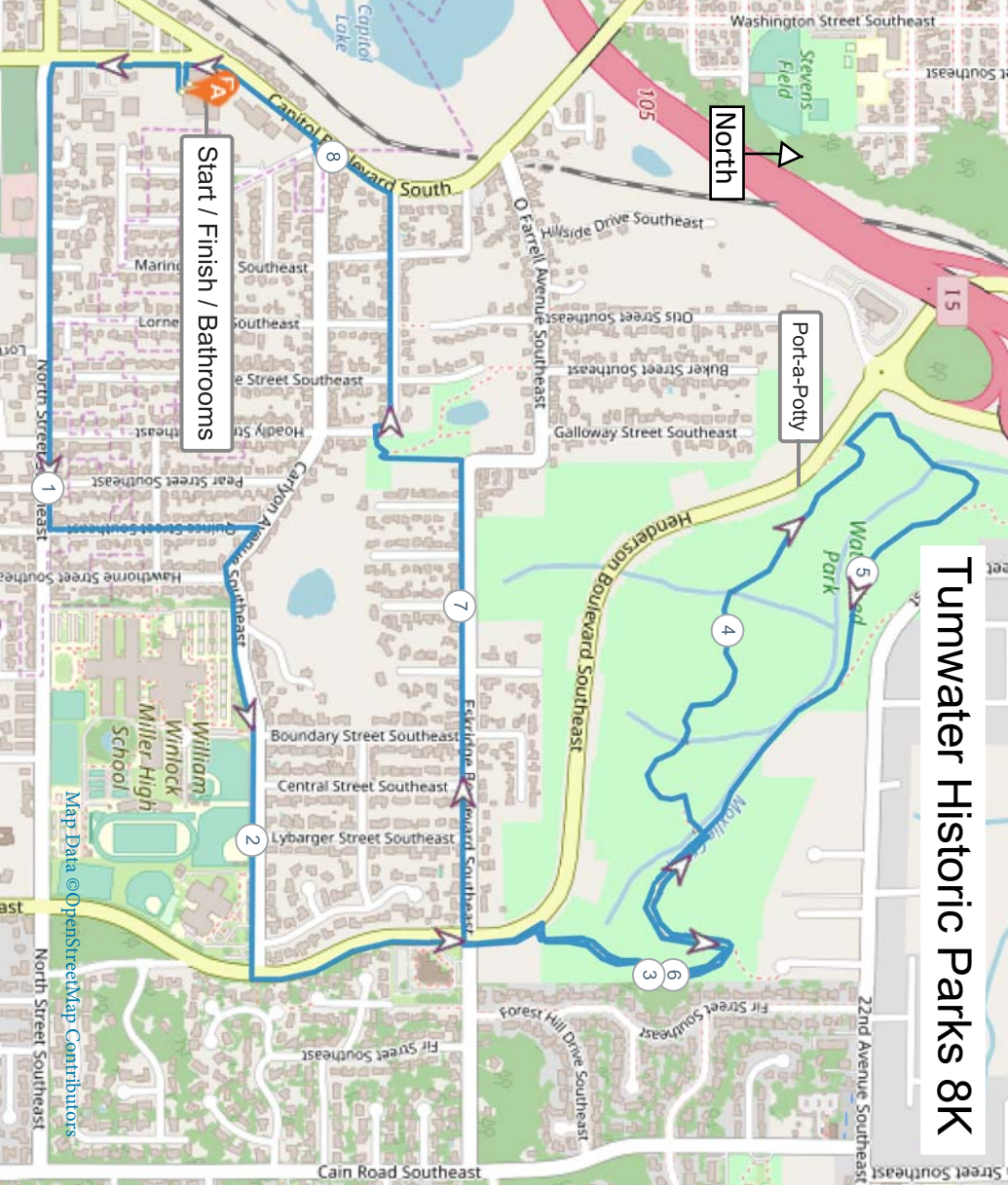
18. **RIGHT** on (unmarked) Hoadly St. around the curve onto Gov. Stevens Ave.
19. **Continue STRAIGHT** 4 blocks to Capitol Blvd. **Note the two houses on the National Register: #718 and #702.**
20. **LEFT** on Capitol Blvd. back to the Safeway Store (**LEFT** on Cleveland Blvd.)

# Tumwater Historic Parks 8K

Start / Finish / Bathrooms

Port-a-Potty

North





© Capitol Volkssport Club, Olympia, WA 2022. These walk directions and map may only be used in conjunction with a signed American Volkssport Association athletic waiver. All other uses are prohibited.

Please use either the Online Start Box (OSB) or Physical Start Box (PSB) to register and complete the event. Do NOT mix and match, for example, by registering using the OSB then completing your event using the PSB nor signing the PSB log sheet. The sponsoring club only receives credit for an OSB participation when an OSB registration has been completed online by entering your participation date, distances, and any special programs using the OSB.

## Tumwater Historic Parks YRE #1743

In case of emergency: Dial 911  
Event Related Assistance:  
Chase Davis 360-584-6446

**Distance:** 11K

**Difficulty level:** 2B

**ESVA Challenges:** 39 Counties (Thurston);  
Strolling along the Rivers

**AVA Challenges:** A-Z, 50 States, 51

Capitals, Great Lakes, Par for the Course

**Start Point:** Tumwater Safeway, 520 Cleveland Blvd. SE, Tumwater, WA.

Lat: 47.019323, Lng: -122.897169

**Caution: Trail portions and pedestrian bridges may be slick.**

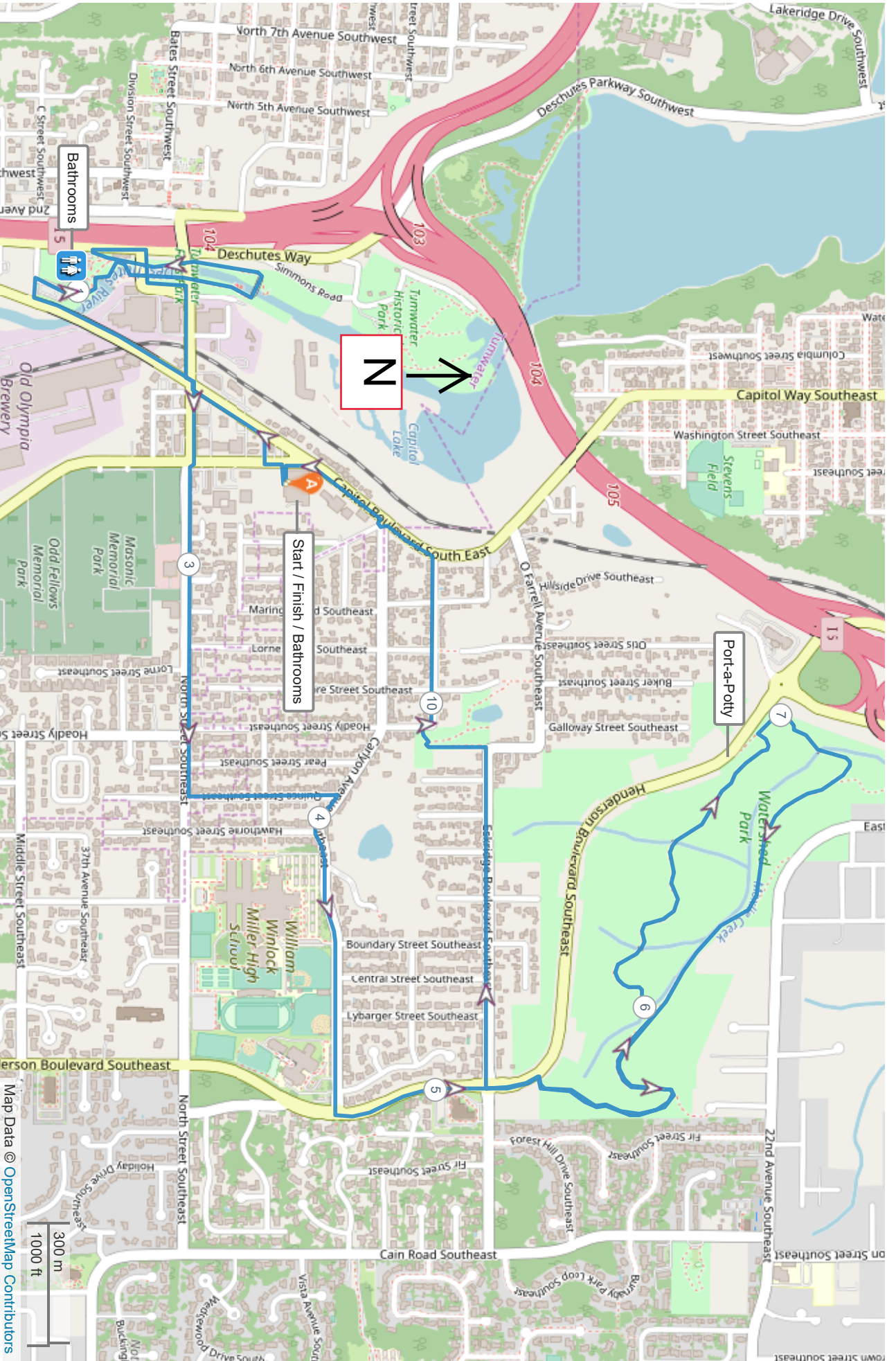
Watershed Park and Trillium Park are isolated, so walking with a partner is advisable.

**Driving Directions:** I-5 NORTHBOUND: Exit #103 (Deschutes Way). RIGHT on “E” St. LEFT on Capitol Way. RIGHT on Custer Way. LEFT on Cleveland Blvd. Safeway Store on RIGHT.  
I-5 SOUTHBOUND: Exit #103 (2nd Ave). STRAIGHT onto 2nd Ave. LEFT on Custer Way. LEFT on Cleveland Blvd. Safeway Store on RIGHT.

1. With your back to the Safeway entrance, **RIGHT** to Cleveland Blvd (unmarked).
2. **LEFT** on Cleveland Blvd.
3. At the first crosswalk, **RIGHT** to cross Cleveland Blvd.
4. **STRAIGHT** on Emerson St.
5. **LEFT** on Capitol Blvd.
6. At the traffic signal, **RIGHT** to cross Capitol Blvd. **LEFT** a short distance to cross Custer Way in the crosswalk. Use extra caution when crossing from the pedestrian island to the sidewalk.
7. **CONTINUE STRAIGHT** on Capitol Blvd.
8. After crossing the bridge, **RIGHT** down the stairs to C St. SW (unmarked).
9. At the fire hydrant (on left), **RIGHT** to carefully cross C St. SW and enter Brewery Park.
10. **CONTINUE STRAIGHT** through the parking lot. Be mindful of cars.
11. At the end of the parking lot (handicapped spots), **VEER LEFT THEN RIGHT** up the stairs to the Tumwater Falls Hatchery (by large wood sign).
12. **LEFT** along the Hatchery structure (look for fish).
13. Down the stairs and **RIGHT** to continue along.
14. **LEFT** on the metal grating/sidewalk keeping the river on your right.
15. **RIGHT** at the “Y” to continue on the grating.
16. **LEFT** up the gravel trail just prior to the grating end.
17. **RIGHT** at the “T” on the gravel trail and an immediate **RIGHT** over the pedestrian bridge.
18. **LEFT** on the gravel trail keeping the river on your left. Stay on the main trail.
19. Continue on the trail as it turns **LEFT** on a wood bridge over the lower falls.
20. **KEEP LEFT** at the end of the bridge.
21. **KEEP LEFT** towards the gravel trail, keeping the river on your left.
22. Back at the upper falls (by large trees), **RIGHT** at the “Y”, staying on gravel trail toward the parking lot. Bathrooms in the building on the left.

23. **RIGHT** at the end of the gravel trail (at the parking lot/exit), making sure that you **follow the exit road on the LEFT (uphill)** (NOT the paved trail with yellow posts).
24. **RIGHT** on Deschutes Pkwy. (unmarked)
25. **CROSS and RIGHT** on Boston St. (safest side).
26. **RIGHT** on Custer Way (watch for turning cars!)
27. At the traffic signal, **LEFT** to cross Custer Way. **RIGHT** a short distance to the next crosswalk. **RIGHT** to cross Capitol Blvd.
28. **STRAIGHT** on Custer Way. **At first driveway, look across Custer Way to see Erie St.**
29. Cross Cleveland Blvd. and **RIGHT**, following the sidewalk as it curves **LEFT** onto what is now North St. Walk almost 1K to Quince St.
30. **LEFT** on Quince St. (no sidewalk).
31. **RIGHT** on Carlyon Ave.
32. At the roundabout, carefully cross Henderson Blvd. and turn **LEFT**.
33. At the next roundabout, cross Eskridge Blvd. and continue on Henderson Blvd.
34. **RIGHT** to enter the South Trailhead entrance of Watershed Park. Note the map at the trail head. You are heading to the Loop Trail.
35. **LEFT** at the "T".
36. **LEFT** at the next trail (Loop Trail).  
*In about 1K at the Henderson Blvd. Trailhead, (an information sign labelled "Citizens for the Future") there is a **Port-a-potty** available if you walk about 0.1K uphill. Return and continue clockwise (left) on the trail.*
37. **Continue STRAIGHT** where the Loop Trail turns right. This is the trail that you walked in on.
38. **RIGHT** on next trail near the top of the hill (a sign shows that straight goes to McCormick Ct).
39. **LEFT** on (unmarked) Henderson Blvd.
40. At the roundabout, cross Eskridge Blvd. and then **RIGHT** to cross Henderson Blvd.
41. **STRAIGHT** on Eskridge Blvd. for 8 blocks.
42. At Galloway St. (the first curve you come to) **LEFT** into Trillium Park (a shared driveway).
43. Follow the trail down through Trillium Park, past the bench onto the switchback to the **RIGHT**. At the bottom, **LEFT** at the "Y", following the trail up the railroad tie steps to the other side of the park. *Trillium flowers bloom in the spring.*
44. **RIGHT** on Hoadly St. (unmarked) around the curve onto Gov. Stevens Ave.
45. **Continue STRAIGHT** 4 blocks to Capitol Blvd.
46. **LEFT** on Capitol Blvd. back to the Safeway Store (**LEFT** on Cleveland Blvd.).

# Tumwater Historic Parks 11K



Map Data © OpenStreetMap Contributors



© Capitol Volkssport Club, Olympia, WA 2022. These walk directions and map may only be used in conjunction with a signed American Volkssport Association athletic waiver. All other uses are prohibited.

Please use either the Online Start Box (OSB) or Physical Start Box (PSB) to register and complete the event. Do NOT mix and match, for example, by registering using the OSB then completing your event using the PSB nor signing the PSB log sheet. The sponsoring club only receives credit for an OSB participation when an OSB registration has been completed online by entering your participation date, distances, and any special programs using the OSB.

## Tumwater Historic Parks YRE #1743

In case of emergency: Dial 911  
Event Related Assistance:  
Chase Davis 360-584-6446

**Distance:** 20K

**Difficulty level:** 2B

**ESVA Challenges:** 39 Counties (Thurston);  
Strolling along the Rivers

**AVA Challenges:** A-Z, 50 States, 51 Capitals,  
Great Lakes, Par for the Course, Rails to Trails

**Start Point:** Tumwater Safeway, 520 Cleveland  
Blvd. SE, Tumwater, WA.

Lat: 47.019323, Lng: -122.897169

**Caution: Trail portions and pedestrian bridges  
may be slick.**

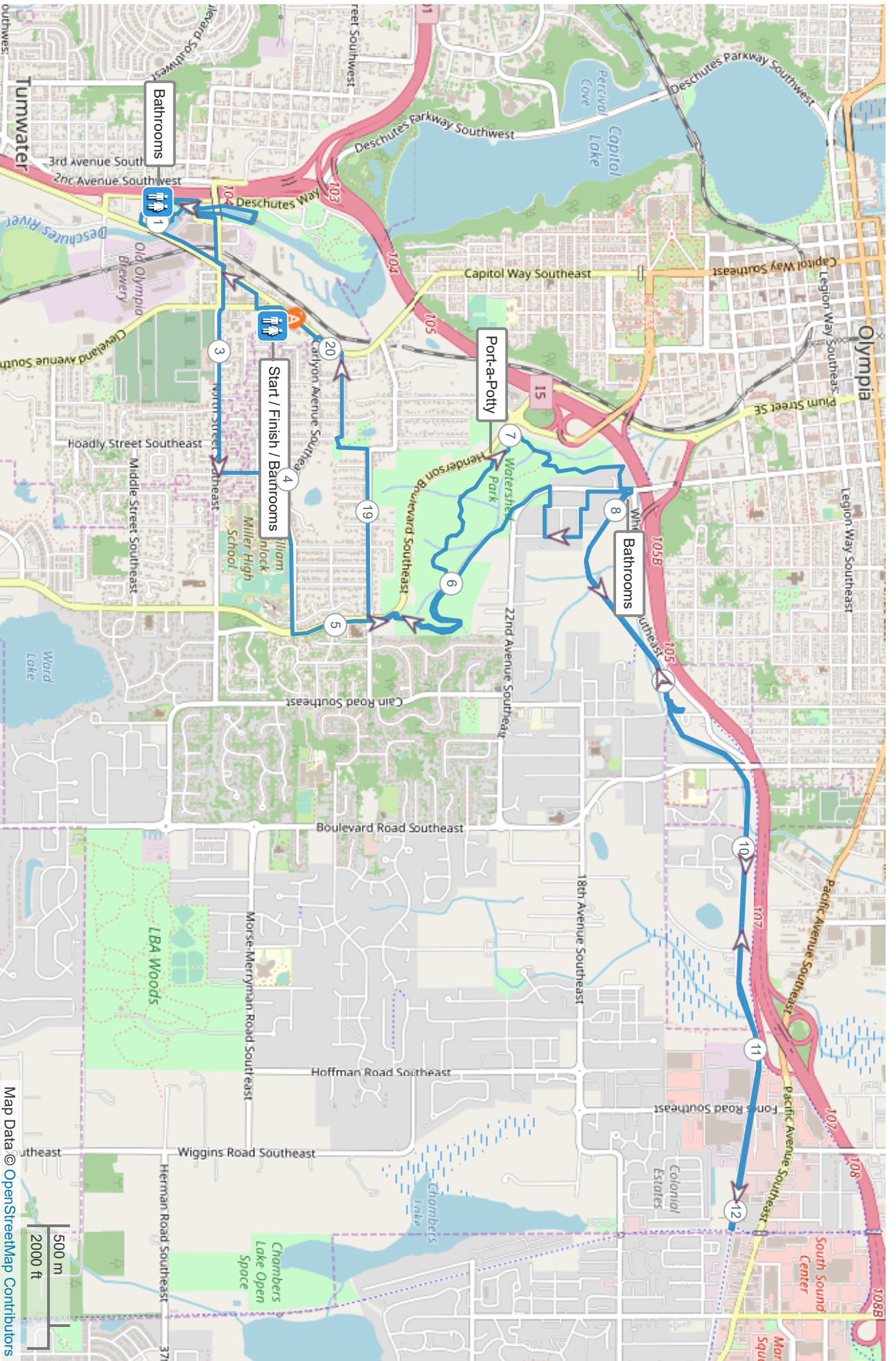
Watershed Park and Trillium Park are isolated, so  
walking with a partner is advisable.

**Driving Directions:** I-5 NORTHBOUND: Exit #103 (Deschutes Way). RIGHT on “E” St. LEFT on Capitol Way. RIGHT on Custer Way. LEFT on Cleveland Blvd. Safeway Store on RIGHT.  
I-5 SOUTHBOUND: Exit #103 (2nd Ave). STRAIGHT onto 2nd Ave. LEFT on Custer Way. LEFT on Cleveland Blvd. Safeway Store on RIGHT.

1. With your back to the Safeway entrance, **RIGHT** to Cleveland Blvd (unmarked).
2. **LEFT** on Cleveland Blvd.
3. At the first crosswalk, **RIGHT** to cross Cleveland Blvd.
4. **STRAIGHT** on Emerson St.
5. **LEFT** on Capitol Blvd.
6. At the traffic signal, **RIGHT** to cross Capitol Blvd. **LEFT** a short distance to cross Custer Way in the crosswalk. Use **extra caution** when crossing from the pedestrian island to the sidewalk.
7. **CONTINUE STRAIGHT** on Capitol Blvd.
8. After crossing the bridge, **RIGHT** down the stairs to C St. SW (unmarked).
9. At the fire hydrant (on left), **RIGHT** to carefully cross C St. SW and enter Brewery Park.
10. **CONTINUE STRAIGHT** through the parking lot. Be mindful of cars.
11. At the end of the parking lot (handicapped spots), **VEER LEFT THEN RIGHT** up the stairs to the Tumwater Falls Hatchery (by large wood sign).
12. **LEFT** along the Hatchery structure (look for fish).
13. Down the stairs and **RIGHT** to continue along.
14. **LEFT** on the metal grating/sidewalk keeping the river on your right.
15. **RIGHT** at the “Y” to continue on the grating.
16. **LEFT** up the gravel trail just prior to the grating end.
17. **RIGHT** at the “T” on the gravel trail and an immediate **RIGHT** over the pedestrian bridge.
18. **LEFT** on the gravel trail keeping the river on your left. Stay on the main trail.
19. Continue on the trail as it turns **LEFT** on a wood bridge over the lower falls.
20. **KEEP LEFT** at the end of the bridge.
21. **KEEP LEFT** towards the gravel trail, keeping the river on your left.
22. Back at the upper falls (by large trees), **RIGHT** at the “Y”, staying on gravel trail toward the parking lot. Bathrooms in the building on the left.

23. **RIGHT** at the end of the gravel trail (at the parking lot/exit), making sure that you **follow the exit road on the LEFT (uphill)** (NOT the paved trail with yellow posts).
24. **RIGHT** on Deschutes Pkwy. (unmarked)
25. **CROSS and RIGHT** on Boston St. (safest side).
26. **RIGHT** on Custer Way (watch for turning cars!)
27. At the traffic signal, **LEFT** to cross Custer Way. **RIGHT** a short distance to the next crosswalk. **RIGHT** to cross Capitol Blvd.
28. **STRAIGHT** on Custer Way. **At the first driveway, look across Custer Way to see Erie St. (Great Lakes Challenge).**
29. Cross Cleveland Blvd. and **RIGHT**, following the sidewalk as it curves **LEFT** onto what is now North St. Walk almost 1K.
30. **LEFT** on Quince St. (no sidewalk).
31. **RIGHT** on Carlyon Ave.
32. At the roundabout, carefully cross Henderson Blvd. and turn **LEFT**.
33. At the next roundabout, cross Eskridge Blvd. and continue on Henderson Blvd.
34. **RIGHT** to enter the South Trailhead entrance of Watershed Park. Note the map at the trail head. You are heading to the Loop Trail.
35. **LEFT** at the "T".
36. **LEFT** at the next trail (Loop Trail). *In about 1K at the Henderson Blvd. Trailhead, (an information sign labelled "Citizens for the Future") there is a **Port-a-potty** available if you walk about 0.1K uphill. Return back to this point and continue clockwise (left) on the Loop Trail.*
37. Follow the Loop trail only to the Eastside Street exit (the second trailhead exit), which will take you up to Eastside Street (unmarked).
38. **LEFT** to the first crosswalk (Wheeler Ave), then **RIGHT** to cross Eastside.
39. **BEAR RIGHT** to the start of the Woodland Trail (**restrooms and water**).
40. Follow the Woodland Trail uphill. Carefully cross Fones Rd. (unmarked) and continue to the roundabout at the Chehalis Western Trail intersection.
41. **Turn around.**
42. Return on the Woodland Trail to Frederick St.
43. Turn **RIGHT** on Frederick St. Go ½ block, then **LEFT** into park.
44. Follow the path to the trail that leads through the woods by a waterfall and returns to Woodland Trail.
45. **RIGHT** onto the Woodland Trail and return to Eastside St. (**restrooms and water**).
46. **LEFT** on Eastside St. to 18th Ave.
47. **LEFT** on 18th Ave., which curves to the right onto Orange St.
48. **LEFT** onto 18th Ave. (next street).
49. Stay on 18th Ave, past the first Boundary St. sign. 18th Ave. then curves **RIGHT** and becomes Boundary St.
50. **RIGHT** onto 20th Ave to Eastside St.
51. **CAREFULLY** cross Eastside St.
52. **LEFT** to the 22nd St. trail entrance to Watershed Park.
53. **BEAR RIGHT** into the park to the bottom of the hill where the entrance trail meets the Loop Trail.
54. **LEFT** on Loop Trail.
55. **Continue STRAIGHT** where the Loop Trail turns right. This is the trail where you walked in previously.
56. **RIGHT** on next trail near the top of the hill (a small sign shows that going straight goes to McCormick Court).
57. **LEFT** on (unmarked) Henderson Blvd.
58. At the roundabout, cross Eskridge Blvd. and then **RIGHT** to cross Henderson Blvd.
59. **STRAIGHT** on Eskridge Blvd. for 8 blocks.
60. At Galloway St. (the first curve you come to). **LEFT** into Trillium Park (a shared driveway).
61. Follow the trail down through Trillium Park, past the bench onto the switchback to the **RIGHT**. At the bottom, **LEFT** at the Y, following the trail up the railroad tie "steps" to the other side of the park. *Look for trillium flowers blooming in the spring.*
62. **RIGHT** on (unmarked) Hoadly St. around the curve onto Gov. Stevens Ave.
63. **Continue STRAIGHT** 4 blocks to Capitol Blvd. **Note the two houses on the National Register: #718 and #702.**
64. **LEFT** on Capitol Blvd. back to the Safeway Store (**LEFT** on Cleveland Blvd).

# Tumwater Historic Parks 20K



# ESVA/OTSVVA/AVA SPECIAL CHALLENGE PROGRAMS - 2026

For more information on ESVA go to: <http://www.esva.online/challenges/>

<b>WALK NAME:</b>		<b>WALK NUMBER:</b>		
<b>Tumwater Historic Parks</b>		<b>YRE# 1743</b>		
<b>CURRENT ESVA SPECIAL PROGRAMS</b>				
Please note the years [in brackets] that each challenge is active.				
39 COUNTIES - (ONGOING)	<b>Thurston County</b>			
DISCOVER YOUR STATE AND NATIONAL PARKS [2026-2028]				
TELL ME A STORY [2025-2027]	Yes			
THAT'S ENTERTAINMENT [2024-2026]	CULTURAL	FAIRS, FESTIVALS, ARCADES	CRAFTS/HOBBIES	SPORTS VENUES
<b>PREVIOUS ESVA SPECIAL PROGRAMS</b>				
Patches for books received past the end date will be sent while supplies last. No refunds.				
FRONTLINE HEROES [2021-2023]	MEDICAL CENTERS Yes	DELIVERY SERVICES Yes	SUSTENANCE PROVIDERS Yes	ESSENTIAL SERVICES Yes
ON THE ROAD AGAIN [2022-2024]	Only applies to traditional events			
STROLLING ALONG THE RIVERS [2023-2025]	Deschutes River 6K, 11K, 20K / Moxlie Creek 8K, 11K, 20K / Indian Creek 20K / Woodard Creek 20K			
<b>CURRENT OTSVA SPECIAL PROGRAMS</b>				
For more information on OTSVA go to: <a href="https://www.otsva.org/challenges.html">https://www.otsva.org/challenges.html</a>				
BUTTERFLY [2026-2028]				
PEACE POLES [2024-2026]				
<b>CURRENT AVA SPECIAL PROGRAMS</b>				
For more information on AVA go to: <a href="https://cb.ava.org/specprog.php">https://cb.ava.org/specprog.php</a>				
Most programs allow the participants up to 12 months from the official end date to complete.				
50 STATES/51 CAPITALS	[ONGOING]	<b>Washington / Olympia (All distances go into the Olympia city limits, but they don't go near the capitol buildings)</b>		
A-Z (Walking the US A-Z)	[ONGOING]	<b>T - TUMWATER</b>		
A-MAZ-ING LABYRINTHS	[2024-2026]			
ANNIVERSARIES HURRAH	[ONLY 2026]	Yes		
GRAIN ELEVATORS: MONARCHS OF THE PLAINS	[2025-2027]			
IVV-AMERICAS	[2022-NO END]	Yes		
LIGHTHOUSES II	[2023-2025]			
PAR FOR THE COURSE	[2023-2025]	<b>6K / 11K / 20K</b>		
RAILS TO TRAILS	[2022-2025]	<b>20K only</b>		
STEP TO THE BEAT	[2024-2026]	Yes		
WALKING WITH AMERICAN VETERANS	[2021-2027]			
WALKING WITH THE WILD THINGS	[2025-2027]	Yes		