



Clear Creek Trail Volksmarch - Y1747

AVA Copyright 2020

Sponsored by the Buffalo Pathfinders, Buffalo, WY



Walk Registration:

WEB REGISTRATION ONLY using the AVA Online Start Box (<https://my.ava.org>). Follow the instructions provided to create a user account and sign the AVA waiver (one time). Instructions for payment are also included. Download the directions and print as needed. The POC does not provide event directions or accept alternate payment methods.

Walk Completion and Walk Credit:

Once you have physically completed the walk, please login to your Online Start Box account click on the "My Start Box" tab, then the "Finish Table" tab, then click on "Go to Finish Table" button for the event you have completed. Use the displayed entry form to submit the date and distance of your walk as well as select applicable AVA Special Programs to generate stamped "virtual" insert cards that you may choose to print out.

Table of Contents:

Use the following table to guide what portion of this document you may wish to print out.

Section Contents	Pages
Introduction, Walk Registration/Completion, and Table of Contents	1
5k Walk Directions	2
10k Trail Map	3
AVA Special Programs applicable to the Clear Creek Walk	4

These walk directions and maps may only be used in conjunction with a signed American Volkssport Association athletic waiver. All other uses are prohibited.

Club POC: Lois Petersen (307) 684-9160

Clear Creek 5k Walk Directions

Start/Finish: The Super 8 Motel , 655 E. Hart St., Buffalo, WY From I-90 Exit 56B to I-25 S Exit 299, right at stop sign at bottom of ramp. Left immediately after Col Bozeman's Steak House. From I-25 N, exit 299. Left immediately after Col Bozeman's Restaurant.

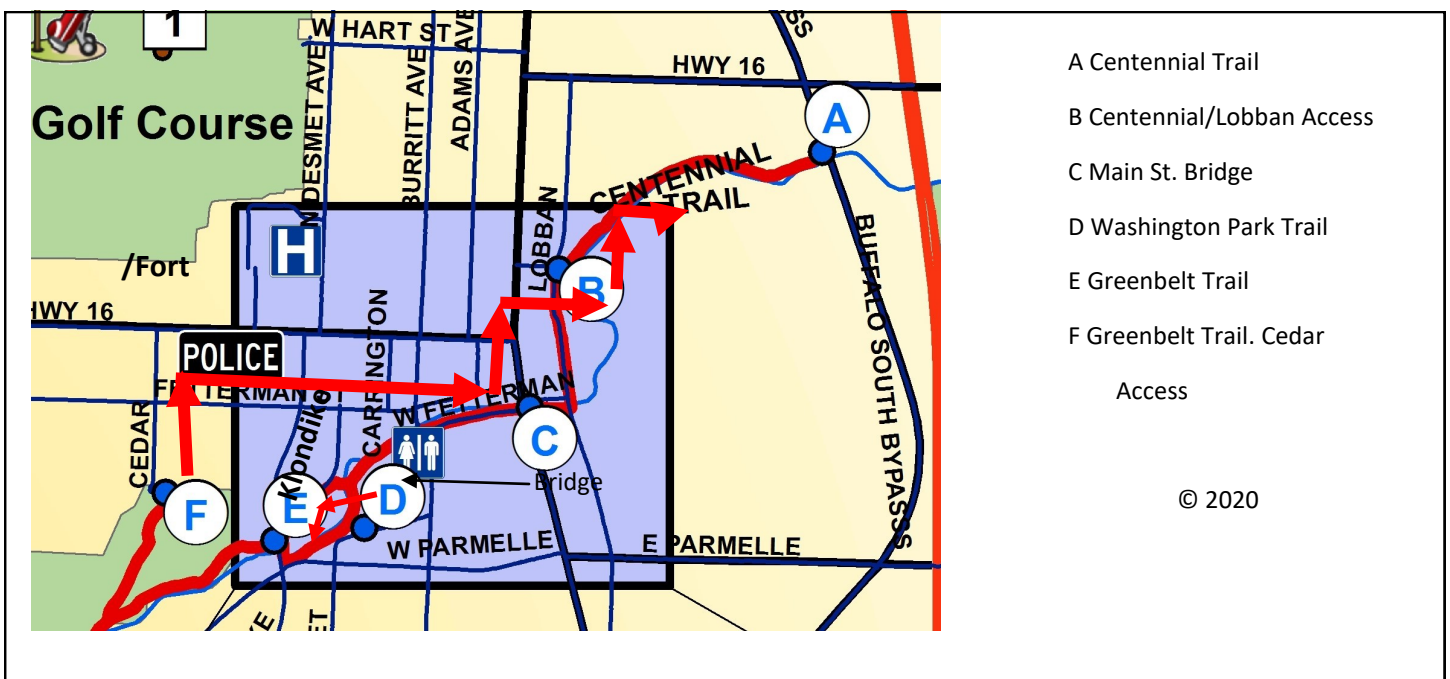
Restrooms: Rest room facilities are available at various businesses along the routes.

Emergency Numbers:



Walk Directions: 1B level—OK for strollers/wheelchairs

1. Park in Super 8's back parking lot, then walk diagonally past the carousel building & ice cream parlor, toward the red & white striped pole by the road.
2. Cross the street to the start of the walking trail (A). Walk with the creek on your left to Lobban St. (B)
3. Follow the rust-colored sidewalk L down Lobban, turn R on Fetterman. (*Murals in Crazy Woman Square*)
4. Cross Main St and continue on colored sidewalk and gravel path to George Washington Park. Jog left and enter the park, following the park trail with restrooms on the right.
5. Veer left up the hill toward the log cabin to glimpse the largest outdoor pool in WY (*free admission*). Pass behind the log building and follow the trail to the T.
6. Veer right at the T then cross the metal bridge, going toward the steam locomotive.
7. At Klondike, jog left on the asphalt path and cross Klondike just before you reach the bridge over Clear Creek. Straight ahead, enter the Greenbelt Trail.
8. At the .03 mile marker, take a hard right, turning away from the creek & walk past the yellow Senior Apts. to Fetterman.
9. Turn right on Fetterman and walk on the street shoulder past the Senior Center, the outdoor track, & YMCA.
10. Turn left at Burritt.
11. Cross Burritt at Fort Street and then continue east down Fort to Main St.
12. Cross and turn left on Main walking down to the Big Horn Motel.
13. Turn right on Trail St. and then left on the trail to retrace your route back to the Super 8.



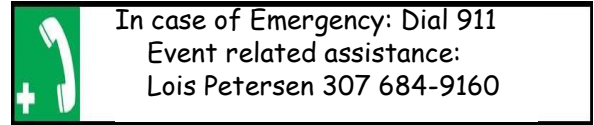
© 2020

Clear Creek 11k Walk Directions

Start/Finish: The Super 8 Motel , 655 E. Hart St., Buffalo, WY From I-90 Exit 56B to I-25 S Exit 299, right at stop sign at bottom of ramp. Left immediately after Col Bozeman's Steak House. From I-25 N, exit 299. Left immediately after Col Bozeman's Restaurant.

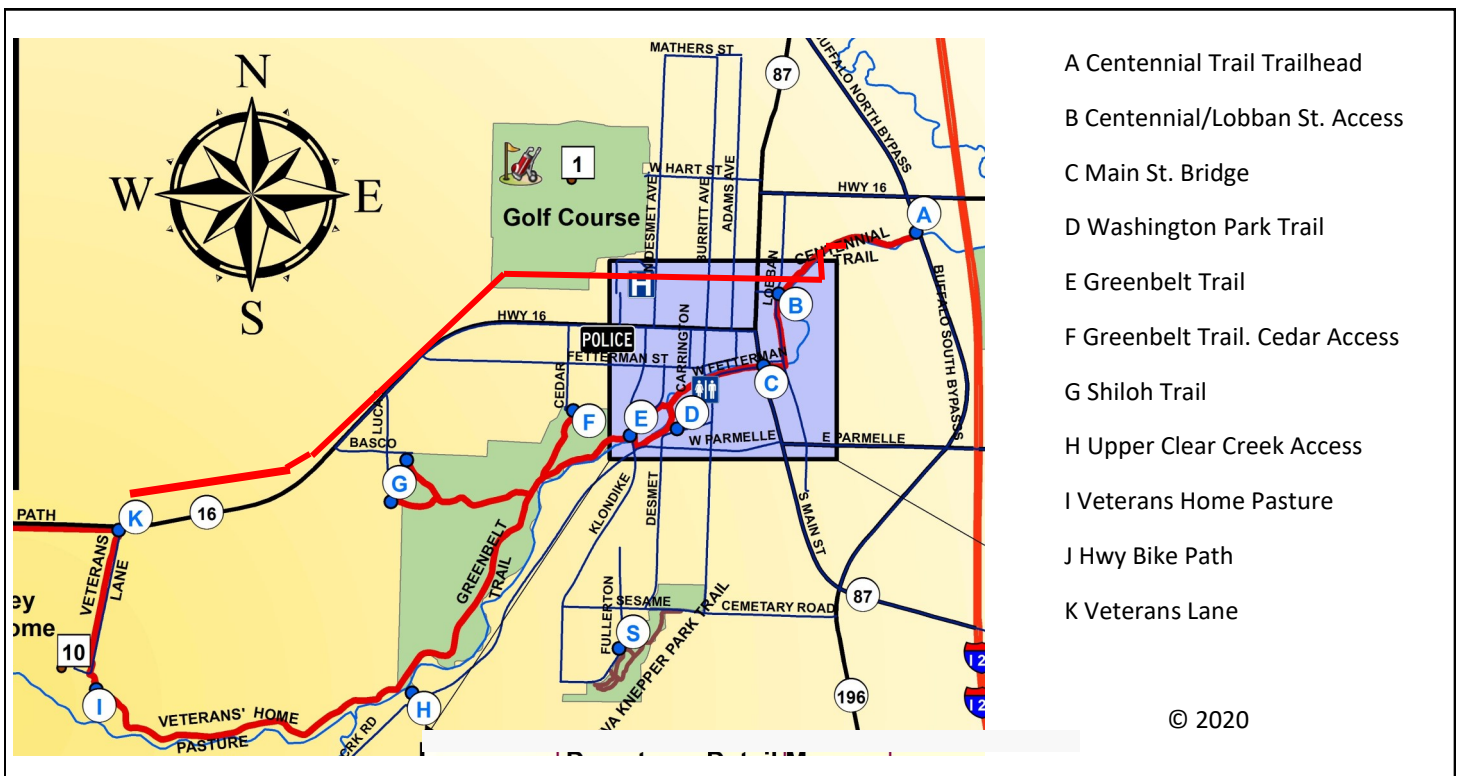
Restrooms: Rest room facilities are available at various businesses along the routes.

Emergency Numbers:



Walk Directions: 1B level—OK for strollers/wheelchairs

1. Park in Super 8's back parking lot, then walk diagonally past the carousel building & ice cream parlor, toward the red & white striped pole by the road
2. Cross the street to the start of the walking trail (A). Walk with the creek on your left to Lobban St. (B)
3. Follow the rust-colored sidewalk L down Lobban, turn R on Fetterman. *Note murals flanking Crazy Woman Square.*
4. Cross Main St. and continue on colored sidewalk and gravel path to George Washington Park. Jog left and enter the park, following the park trail with restrooms on the right.
5. Veer left up the hill toward the log cabin to glimpse the largest outdoor pool in WY with its water spray park (*free admission*). Pass behind the log amphitheater and follow the trail to where it Ts.
6. Veer R at the T then cross the metal bridge, going toward the steam locomotive.
7. At Klondike, jog left on the asphalt path and cross Klondike just before you reach the bridge over Clear Creek. Straight ahead, enter the Greenbelt Trail.
8. Walk the trail through two Veteran's Pasture pedestrian gates to the Fort McKinney Veterans' Home and, once there, continue on the cement sidewalk, left of the road, to the Highway 16 bike path. (Restrooms at the Vet's home)
9. Turn right (east) following the asphalt bike path and city sidewalks to Main Street.
10. Cross Main and turn left walking down to the Big Horn Motel. Turn right on Trail St., cross Lobban and then left on the trail to retrace your route back to the Super 8.



AVA Special Programs	Years	
Airports—Celebrating American Flight	2020-2023	
Border Crossing	2014-2023	
Carousels	2019-2022	5k/10k
Little Free Libraries	2019-2022	
Mayflower—400th Anniversary Walk	2020-2023	
Rockin' Around the Clock	2020-2023	
Underground Railroad	2017-2020	
AV National Programs		
50 States/51 Capitals	(no end date)	5k/10k
Walk the USA	(no end date)	5k/10k