




HISTORIC FERNANDINA BEACH YRE #1755

	In case of Emergency: Dial 911 Event related assistance: Diana Sherrill 904-608-4689 Bill Spaulding 253-414-8224
--	---

Distance: 5K

Difficulty Level: 1A

AVA Challenges: Town Halls/City Halls; Par for the Course; Walking the USA A-Z; Walking the United States (50 States/51 Capitals); Anniversaries Hurrah.

Start Point: Free public parking lot at Ash Street and S. 2nd Street. **Restrooms** at comfort station next to the Visitors' Center at 102 Centre St. Lat. 30.66989, Lng. - 81.46460

Driving Directions: Northbound and Southbound on I-95 take exit 373. Northbound turn right off exit ramp. Southbound turn left off exit ramp. Follow FL-200/FL-A1A for 15 miles. Turn left onto Ash St. Just past 2nd St. turn left into the public parking lot.

1. Exit the parking lot onto Ash Street and turn **LEFT** crossing the railroad tracks.
2. **Cross** Front Street (unmarked) and **continue straight** to boardwalk at

waterfront. Turn **RIGHT** and circle around the front of Brett's Waterway Café.

3. **Cross** Front Street. **Restrooms** on right next to Visitor's Center.
4. **Straight** on Centre Street to 6th Street. Note Palace Saloon at NW corner of 2nd and Centre which was built in 1878 – Florida's oldest saloon. (A) (B) (C) (D) (E) (S).
5. **Cross** and turn **RIGHT** on 6th Street to Date Street.
6. Turn **LEFT** on Date Street one block. Then turn **LEFT** on 7th Street to Ash Street. (F) (G) (H)
7. Turn **RIGHT** on Ash Street to 8th Street.
8. Turn **RIGHT** on 8th Street to Beech. **SPLIT FROM 10K ROUTE.**
9. **Carefully Cross** Beech and then turn **LEFT** to **Cross** 8th Street at the crosswalk.
10. **Continue** on Beech to 11th Street. (I) (J)
11. Turn **LEFT** on 11th Street to Ash Street passing Central Park on right.
12. Turn **LEFT** on Ash to 8th Street. Cut through the parking lot to 8th Street. (K) (L)
13. Turn **RIGHT** on 8th Street to Centre Street.
14. **Cross** Centre Street and turn **LEFT** to Cross 8th Street to N. 6th Street.
15. Turn **RIGHT** on N. 6th Street (O) (P) to Broome Street.
16. Turn **LEFT** on Broome to 5th Street.
17. Turn **RIGHT** on 5th Street to Calhoun.
18. Turn **LEFT** on Calhoun to 4th Street.

19. Turn **LEFT** on 4th Street (Q) (R) to Cedar Street (**Crossing** Centre Street). **Restrooms** at public library (25 N. 4th Street).
20. Turn **RIGHT** on Cedar Street one block to 3rd Street.
21. Turn **RIGHT** on 3rd Street passing The Museum of History on the left. (\$10 admission per person; Senior 65+ is \$8)
22. **Continue** on 3rd Street to Centre, passing the Florida House Inn (on right between Ash and Centre). First hotel built in Florida in 1857.
23. Turn **LEFT** on Centre to 2nd Street.
24. Turn **LEFT** on 2nd Street to return to the parking lot start point.

Congratulations! You have completed the Historic Fernandina Beach 5K. The First Coast Trail Forgers hope you enjoyed your walk.

Don't forget to log back into the Online Start Box system to "finish/complete" your online registration after doing the event.

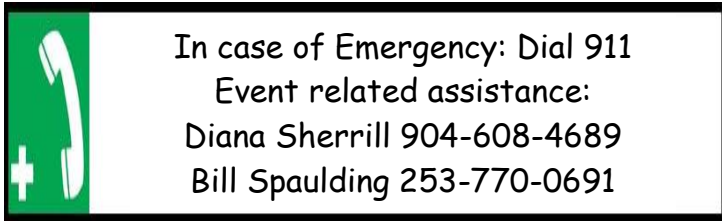
Fernandina Beach Historic Walk 5K YRE #1755 ©



Start/Finish – Public parking
Lot at Ash St. & South 2nd
Street



HISTORIC FERNANDINA BEACH YRE #1755



Distance: 10K

Difficulty Level: 1B

AVA Challenges: Lighthouses II; Town Halls/City Halls; Walking with America's Veterans; Par for the Course; Walking the USA A-Z; Walking the United States (50 States/51 Capitals); Anniversaries Hurrah.

Start Point: Free public parking lot at Ash Street and S. 2nd Street. **Restrooms** at Comfort Station next to Visitors' Center at 102 Centre St. Lat. 30.66989, Lng. -81.46460

Driving Directions: Northbound and Southbound on I-95 take exit 373. Northbound turn right off exit ramp. Southbound turn left off exit ramp. Follow FL-200/FL-A1A for 15 miles. Turn left onto Ash St. Just past 2nd St. turn left into the public parking lot.

1. Exit the parking lot onto Ash Street and turn **LEFT** crossing the railroad tracks.
2. **Cross** Front Street (unmarked) and **continue straight** to boardwalk at

waterfront. Turn **RIGHT** and circle around the front of Brett's Waterway Café.

3. Turn **RIGHT** and **Cross** Front Street. **Restrooms** on right next to Visitor's Center.
4. **Straight** on Centre Street to 6th Street. (A) (B) (C) (D) (E) (S)
5. **Cross** and turn **RIGHT** on 6th Street to Date Street.
6. Turn **LEFT** on Date Street one block. Then turn **LEFT** on 7th Street to Ash Street. (F) (G) (H)
7. Turn **RIGHT** on Ash Street to 8th Street.
8. Turn **RIGHT** on 8th Street to Beech. **SPLIT FROM 5K ROUTE.**
9. Turn **LEFT** and **Carefully Cross** 8th Street at the crosswalk.
10. Turn **LEFT** on 8th Street returning to Ash.
11. Turn **RIGHT** on Ash Street to 10th Street. (I) (J) (K)
12. Turn **LEFT** on 10th Street to Atlantic Ave. (L). Turn **RIGHT** passing Central Park. **Restrooms** available. **Continue straight** on Atlantic to 15th Street.
13. **Cross** and turn **RIGHT** on 15th Street to Beech Street.
14. **Cross** Beech Street and turn **LEFT** to walk on the sidewalk.
15. **Continue** on Beech to Citrona.
16. **Carefully Cross** Citrona and **Stay Straight** on dirt road around gate on right. Cross the wooden bridge.
17. **Bear LEFT** at T on the trail toward gate and playground. **Restrooms** available next to the playground.

18. Just before gate, **bear LEFT** following path to parking lot. Turn **LEFT** at parking lot toward Atlantic Avenue.
19. **Carefully cross** Atlantic Avenue and turn **LEFT** on sidewalk to Wolff Street. Look right to see the lighthouse.
20. Turn **RIGHT** on Wolff Street. Then **Continue** on Wolff **AS IT CURVES LEFT** to become Highland.
21. Turn **RIGHT** on Lighthouse Circle passing the lighthouse (built in 1839) a short distance on right on O'Hagan Lane. **Continue** on Lighthouse Circle to Highland.
22. Turn **RIGHT** on Highland to N. 15th Street. Then turn **LEFT** to Atlantic Avenue.
23. Turn **RIGHT** on Atlantic Avenue to 6th Street. (M) (N)
24. Turn **RIGHT** on N. 6th Street. (O) (P) to Broome Street.
25. Turn **LEFT** on Broome to 5th Street.
26. Turn **RIGHT** on 5th Street to Calhoun. Then turn **LEFT** on Calhoun to 4th Street.
27. Turn **LEFT** on 4th Street (Q) (R) to Cedar Street (**crossing** Centre Street). **Restrooms** at public library (25 N. 4th Street). **RIGHT** on Cedar Street one block. Turn **RIGHT** on 3rd Street passing The Museum of History on the left. (\$10 admission per person; Senior 65+ is \$8)
28. **Continue** on 3rd Street to Centre Street passing the Florida House Inn, first hotel built in Florida in 1857.
29. Turn **LEFT** on Centre to 2nd Street. Turn **LEFT** on 2nd Street passing the Palace Saloon built in 1878, Florida's

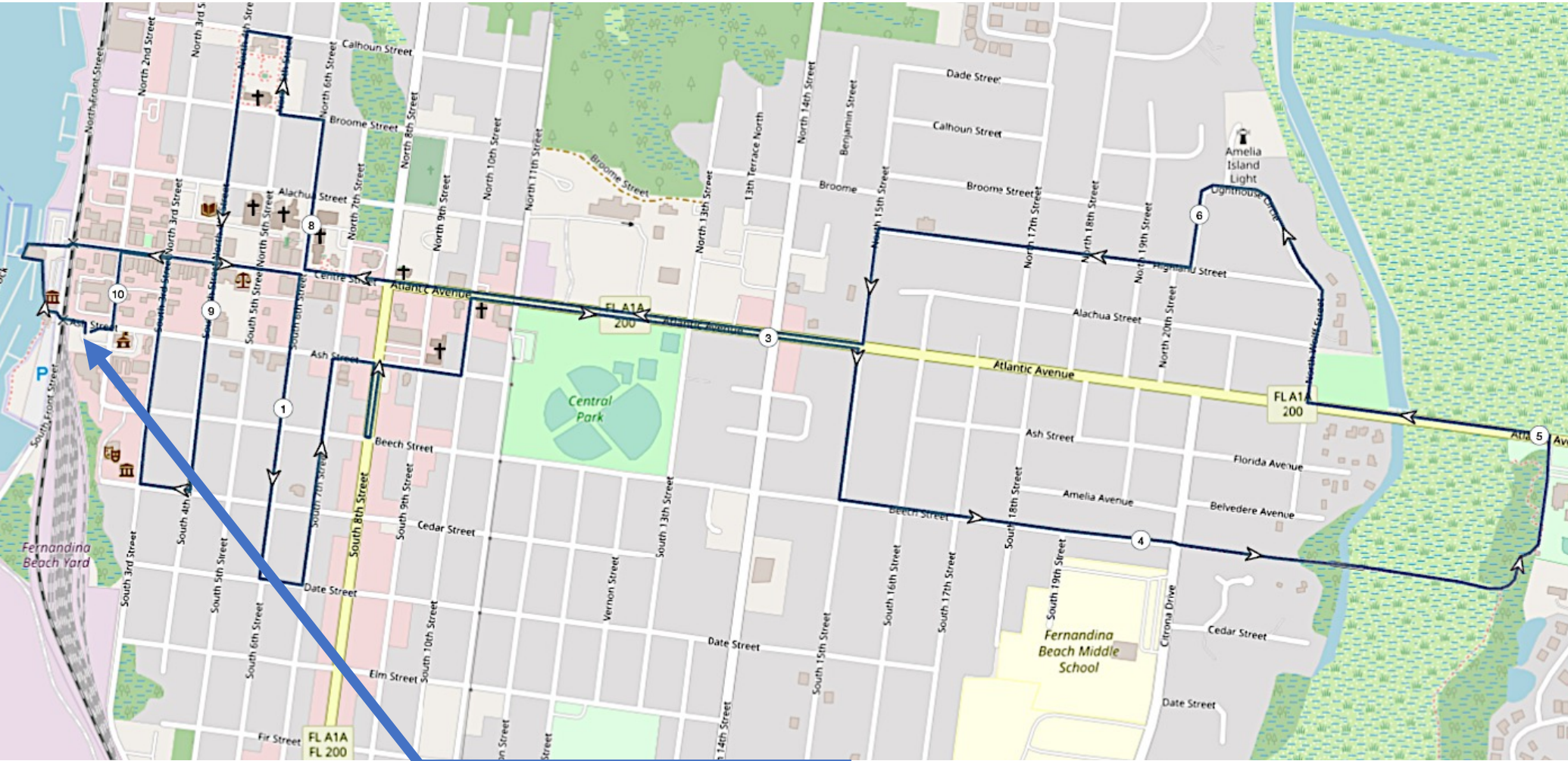
- oldest saloon. (S) Saloon is on NW corner of 2nd Street and Centre.
30. **Continue** on 2nd Street to the parking lot start point.

Congratulations! You have completed the Historic Fernandina Beach 10K. The First Coast Trail Forgers hope you enjoyed your walk.

Don't forget to log back into the Online Start Box system to "finish/complete" your online registration after doing the event.



Fernandina Beach Historic Walk
10K YRE #1755 ©



Start/Finish – Public parking
Lot at Ash St. & South 2nd
Street

©OpenStreetMap contributors



HISTORICAL FERNANDINA BEACH WALK POINTS OF INTEREST



- (A) The Depot of Florida's first cross-state railroad is just east of the docks. This second depot opened in 1899 and now houses the Chamber of Commerce.
- (B) The Duryee Building across from the depot was completed in July 1882. Built by Maj. W.B.C. Duryee, it contained his office as Collector of Customs, plus a newspaper, bank and bar.
- (C) The Angel Building on the NW corner of Centre and 3rd was built in 1885 and housed a bakery grocery.
- (D) The Post Office was completed in 1912
- (E) The Lesesne House was built in 1860 of hand-hewn timber & wooden pegs
- (F) The Fairbanks House on S. 7th is cited in the National Register. It was built in 1885 by R.S. Schuyler for Ja. George Fairbanks, a local newspaper editor. It is now a bed & breakfast.
- (G) The Addison House stands on the SW corner of S. 7th and Ash St. Built in 1876, it is now a bed & breakfast.
- (H)The Bailey House, now a private residence, is cited in the National Register. It was built in 1895 for Effingham Bailey, a steamship agent.
- (I) The United Methodist Church is at S. 8th and Ash St. It was built in 1891.
- (J) The Williams House is at the SW corner of Ash and S. 9th. It was built in 1856 with the porch and gingerbread added in the 1880's.
- (K) The Merrick-Simmons House on the corner of S. 10th and Ash is on the National Register. It was built prior to the Civil War.
- (L) The Old School House built in 1886 is at Atlantic Ave. and S. 10th St.
- (M)St. Peter's Episcopal Church was built in 1884 and rebuilt in 1893 after a fire. Architect was R.S. Schuyler. Organ was restored in 1983 as well as the stained glass windows.
- (N)The Hoyt House was built in 1905. It is a bed & breakfast.
- (O)The First Presbyterian Church built circa 1860 is one of Florida's oldest. Federal troops were garrisoned here during the occupation.
- (P) The Hirth House was built in 1886 by S.R. Schuyler in the "Silk Stocking District" of town. Prior to 1900 it was bought by Louis Hirth.
- (Q)St. Michael's Catholic Church, built in 1872 is at N. 4th and Broome.
- (R) Villa Las Palmas was built in 1910 by John R. Mann for the prosperous lumberman N.B. Borden. The second owner was the shrimping pioneer, Harry Sahlman.
- (S) The Palace Saloon, built in 1878 is Florida's oldest saloon operating in the same location.