



Winston Wanderers welcomes you to:
Triad Park, NC (Guilford County)
5/10 Km Volkswalk Y1816



Copyright © 2013, by Winston Wanderers Walking Club, P.O. Box 674, Clemmons, NC 27012

IN CASE OF EMERGENCY: DIAL 911

Event Related Assistance: Lloyd Tolbert; treb03@gmail.com (276)403-0608

These walk directions and maps may only be used in conjunction with a signed American Volkssport Association athletic waiver. All other uses are prohibited.

Start/Finish Point: Triad Park - 9652 West Market St. Kernersville, NC 27284. Phone: 336 703 2500

Directions: Take I-40 to exit # 208 (Sandy Ridge Road). At end of the ramp, turn (right if coming from east and Left if you are coming from the west) to follow Sandy Ridge Road for .6 miles until it reaches a "T" intersection (West Market St.). Turn Left onto West Market Street and follow for 2.2 miles, Turn right into Triad Park and go past office to stop sign at "T". At "T" turn left and then take the first right into parking lot keeping on the outer loop. Start Point is Shelter #1 on right.

WALK COMPLETION AND CREDIT: Be sure to log back into the OSB system to finish/complete your online registration after doing the event. The OSB system does not deduct any event fee from a participants Event Bank until they have submitted event completion info including the date the event was walked, the distance walked, and the selection of applicable special programs that person is participating in. Nevertheless, a fee of \$2 for a downloaded PDF is deducted from the Event Bank when the PDF is downloaded. Later, any PDF fees are credited back to a user's Event Bank when they submit the event completion info as a paying for credit participant. Note however that the \$2 coupon for the downloaded PDF expires in 60 days.

Parking: Parking Lots

Restrooms: At start point and around the park

Dogs must be on a leash at all times. Please be considerate and pick up after your dog.

1. Facing start point (shelter #1) turn **LEFT** and follow trail between restrooms and playground to outer edge of parking lot. Turn **RIGHT** and follow trail, keeping parking lot to your left, until it turns left uphill. Continue to follow paved trail until you come to a "T". Turn **RIGHT** at the "T" then **LEFT** at next "T" to crosswalk across exit road.
2. Pass the park office on the right. Continue across the entrance road and turn **LEFT** on the trail.
3. In a short distance turn **RIGHT** onto "Hiking Trail Loop C". Turn right at the 1st split then continue around loop staying left at any exits until you return to the 1st split. Turn **RIGHT** to exit Loop C where you entered.
4. Turn **RIGHT** on greenway using crosswalk to cross Pleasant View and turn **RIGHT** and cross Woodland Hall Way and continue on the trail.
5. At Sports Field Way to the right, turn **RIGHT** and pass by volleyball courts to second trail to the right.
6. Turn **RIGHT** and follow trail along the parking lot until the "T" at the softball field. Turn **RIGHT** and go around the ball field and soccer field until you reach the restrooms and Boulder Park.
7. Use restrooms if necessary, continue straight across crosswalk and turn **RIGHT** for a short distance and turn **LEFT** at "T" and jog **RIGHT** to cross road at crosswalk.
8. After passing shelter on your left, take the first path to the **RIGHT** that goes to the Fishing Pond. Follow trail to the end of

pavement, turn around to “Loop D” and turn **RIGHT** follow trail, always staying left, until exiting woods at playground and parking lot.

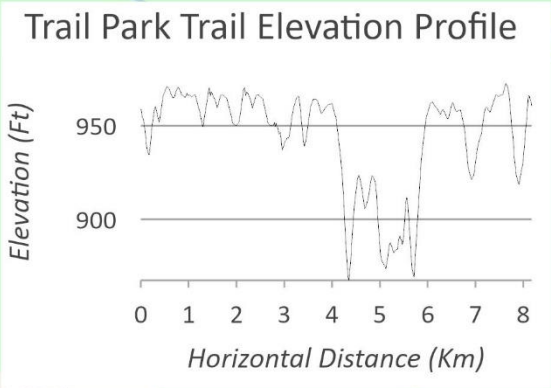

9. Turn **RIGHT** on paved trail to the parking lot.
10. Turn **RIGHT** into parking. Continue until you reach the middle of the parking lot, turn **RIGHT** to parking lot exit and cross road to paved trail.

11. 10K Walkers - Turn RIGHT on trail. Continue to Instruction #12
--

11.a 5K Walkers – Turn LEFT on trail. Go to Instruction # 17
--

12. Continue downhill to pass picnic area #6 and Field of Honor.
13. After you pass Field of Honor continue as the path turns left to a crosswalk. Turn **RIGHT** using crosswalk to outer loop path.
14. Continue on greenway passing shelter and amphitheater on left.
15. At “T” turn **RIGHT** then **RIGHT** on path paralleling Main Road.
16. Follow path uphill to trail on right with entrance to woods labeled “LOOP B” (across from Sports Field Way). Enter woods and turn **RIGHT** at “T” of Loop B trail and continue around marked (signs with brown arrows) loop to return to entrance. Exit Loop B and turn **RIGHT** on paved trail.
17. Turn **RIGHT** on Woodland Hall Way. Continue straight until you get close to Woodland Hall, then take the trail on the **LEFT** going toward gazebo and then up the hill. At the top of the hill you will be back to shelter #1 and the start point.

Triad Park, NC 5/10 Km Volkswalk AVA YR 1816



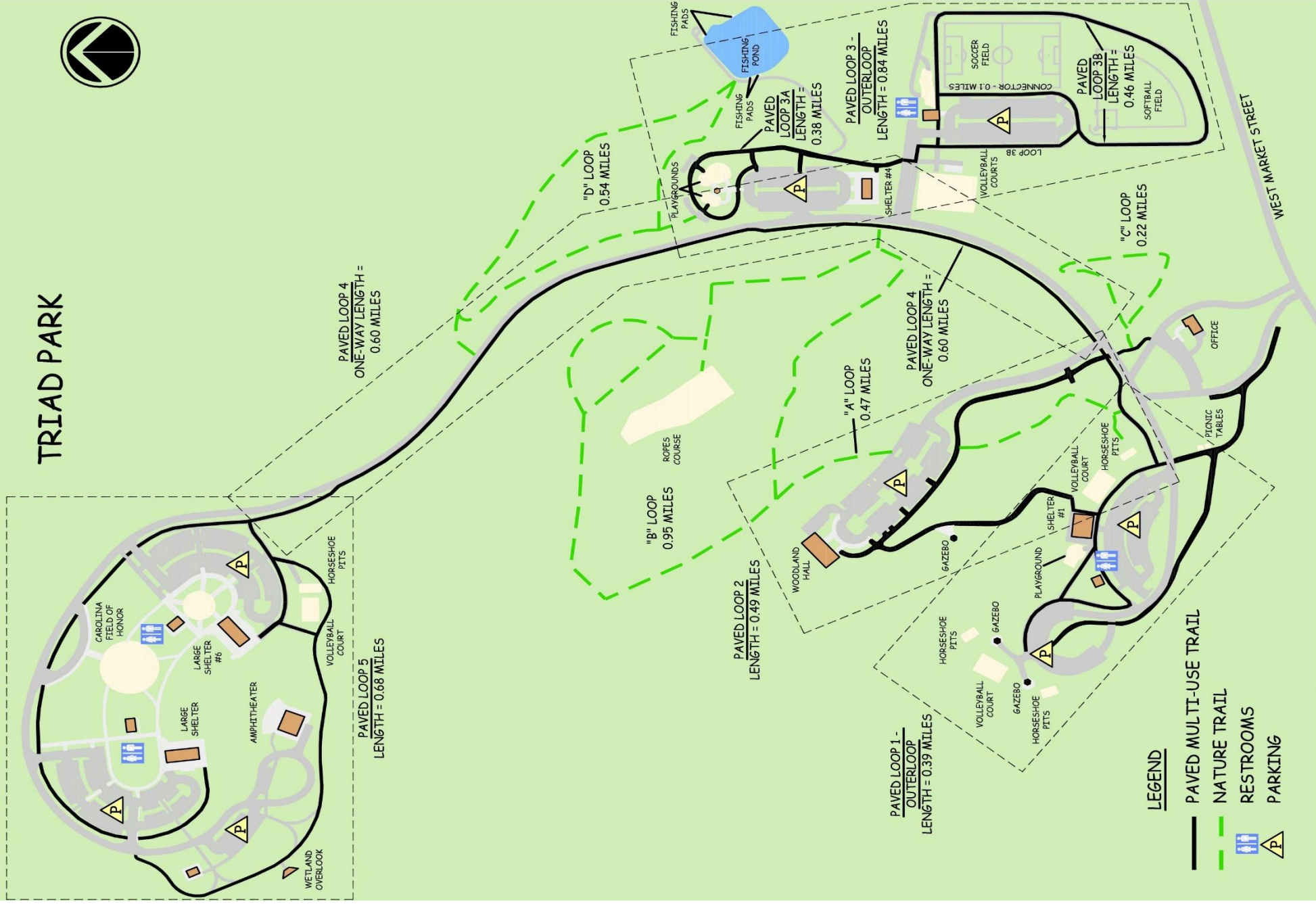
5K Directions that differ from 10K route. Otherwise follow 10K directions

Indicates distance (Km) at point on trail

Start/Finish
Triad Park
9652 W. Market St.
Kernersville, NC
Shelter #1



TRIAD PARK



LEGEND

- PAVED MULTI-USE TRAIL
- NATURE TRAIL
- RESTROOMS
- PARKING