

ONTARIO – OR/ID Border Crossing – YR 1832

These walking directions and maps may only be used in conjunction with a signed American Volkssport Association athletic waiver. All other uses are prohibited. For emergencies contact 911. Walk owner is Dan Webster and he can be reached at 971-221-4994.

INTRODUCTION

Thank you for participating in this Oregon Trail State Volkssport Association event. Our goal is to make this a memorable walk for you. If there are any improvements or suggestions you have, please send them to the POC email. We do ask that if any unforeseen construction or obstacles are encountered during the walk that you also contact us so we can update the materials. If there are any new challenge sightings or if a listed challenge is no longer present, please contact us so we can update the listing information for all future walkers.

DRIVING DIRECTIONS

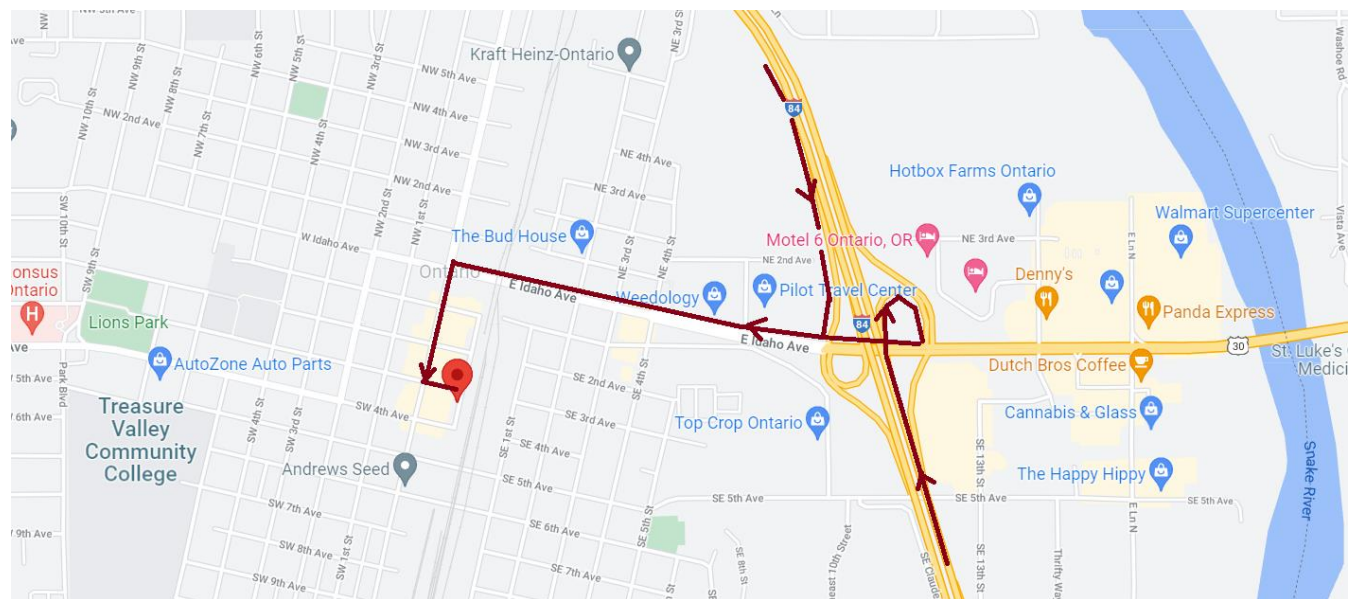
Address Union Pacific Ontario Terminal, 390 Depot Ln, Ontario, OR 97914

GPS 44.02386, -116.962645 **PLUS CODE:** 22FP+HW Ontario, Oregon

DESCRIPTION

I-84 Westbound/Eastbound to Ontario Exit 376A. RIGHT on Hwy 30/Idaho Ave. CONTINUE as road dips below the RR tracks. LEFT at S. Oregon St. which is the first street after driving under the RR tracks. LEFT on SW 3rd Ave. to end. Park in lot on either side of SW 3rd Ave.

PARK in large parking lot across from the Terminal and Historical Depot **RESTROOMS** None at Start



Walk Completion and Credit: Be sure to log back into the OSB system to finish/complete your online registration after doing the event. The OSB system does not deduct any event fee from a participant's Event Bank until they have submitted event completion info including when the event was walked, the distance walked, and the selection of applicable special programs that person is participating in. (Nevertheless, a fee of \$2 for a downloaded PDF is deducted from the user's Event Bank when the PDF is downloaded. Later, any PDF fees are credited back to a user's Event Bank when he/she submits the event completion info as a paying for credit participant. Note, however, the \$2 coupon for the downloaded PDF will expire in 60 days.)

ONTARIO – OR/ID Border Crossing – YR 1832 – 10k – 1A

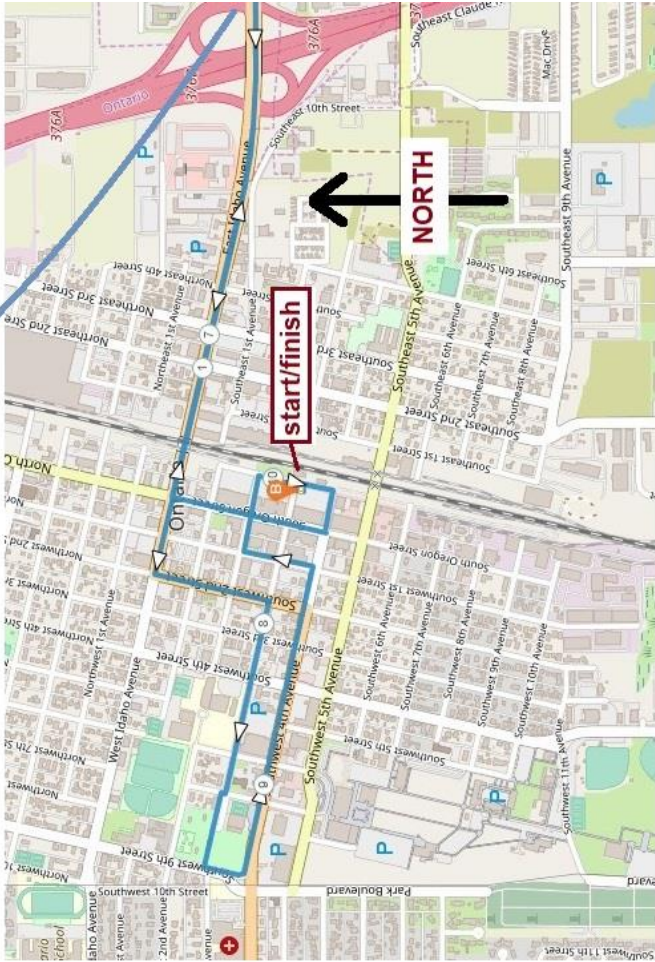
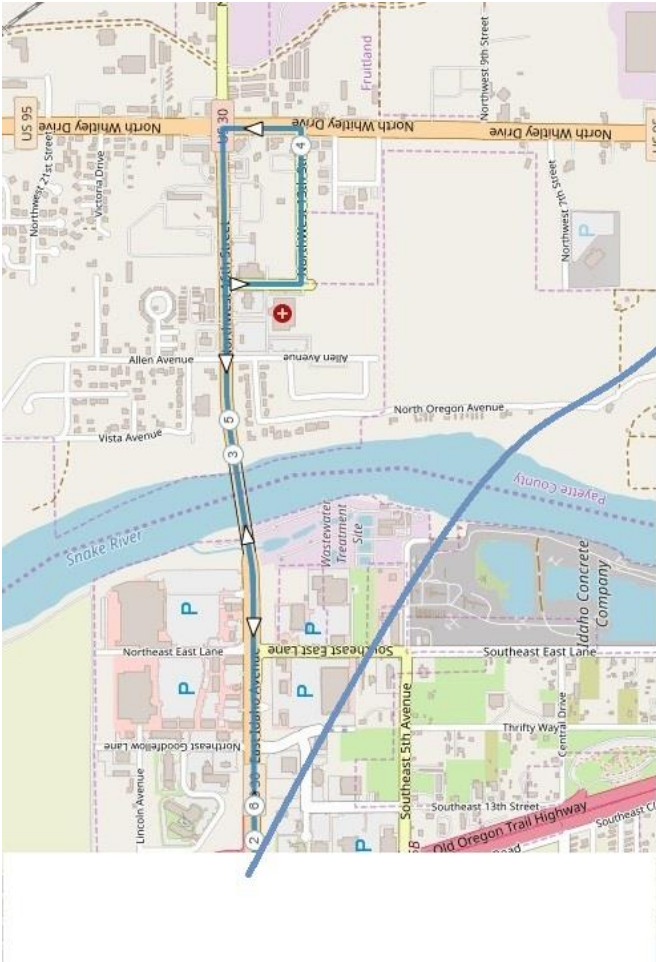
These walking directions and maps may only be used in conjunction with a signed American Volkssport Association athletic waiver. All other uses are prohibited. For emergencies contact 911. Walk owner is Dan Webster and he can be reached at 971-221-4994.

1. From the parking lot as you face the Union Pacific Depot (no restrooms)
2. **RIGHT** on Depot Lane to SW 4th Ave.
3. **RIGHT** on SW 4th Ave to S. Oregon St.
4. **RIGHT** on S. Oregon St. to E. Idaho Ave (Hwy 30)
5. **RIGHT** on E. Idaho Ave/Hwy 30. (1k at 2nd Ave.) (2k at Goodfellow St./Kendall Rd.)
6. **CROSSING** over the Snake River Bridge (the street name changes to NW 16th St., Fruitland, ID) to N. Arizona Ave. (3k) (Photo op in front of “Welcome to Idaho” Sign at end of bridge)
7. **RIGHT** on N. Arizona Ave. to NW 13th St.
8. **LEFT** on NW 13th St. to N. Whitley Dr./Hwy 95
9. **LEFT** on N. Whitley Dr./Hwy 95 to NW 16th St. (4k)
10. **LEFT** on 16th St. NW, **Crossing** over Snake River (5k) where the street name changes back to E Idaho Ave./Hwy 30 to SW 2nd St. (6k at I-84)
11. After walking through the tunnel (7k), count 3 streets then **CROSS and LEFT** on SW 2nd St. (no sign) (be careful of the numbered Sts and Aves) to SW 3rd Ave.
12. **RIGHT** on SW 3rd Ave. to **continue** through the Lions Park (Restrooms on the right at entrance to park) to SW 9th St. (no sign) (8k)
13. **LEFT** on SW 9th St. sidewalk at end of the Park (keeping next to park on your left)
14. **KEEP LEFT** as sidewalk curves left around the park as SW 9th to join with SW 4th Ave (no sign)
15. **CONTINUE** on SW 4th St. to SW 1st St. (9k at 6th St.)
16. **LEFT** on SW 1st St. to SW 2nd Ave.
17. **RIGHT** on SW 2nd Ave. to Depot Lane
18. **RIGHT** on Depot Lane (no sign) toward the Union Pacific Depot and **FINISH** at your car.

Thank you for walking this OTSVA Year-Round



ONTARIO – OR/ID Border Crossing – YR 1832 – 10k – 1A



Map Data © OpenStreetMap Contributors

Text © 2021 Oregon Trail State Volkssport Association

www.walkoregon.org



EMERGENCY: 911
NON-EMERGENCY:
POINT OF CONTACT: Dan Webster 971-221-4994

ONTARIO – OR/ID Border Crossing – YR 1832 – 6k – 1A

These walking directions and maps may only be used in conjunction with a signed American Volkssport Association athletic waiver. All other uses are prohibited. For emergencies contact 911. Walk owner is Dan Webster and he can be reached at 971-221-4994.

1. From the parking lot as you face the Union Pacific Depot (no restrooms)
2. **RIGHT** on Depot Lane to SW 4th Ave.
3. **RIGHT** on SW 4th Ave to S. Oregon St.
4. **RIGHT** on S. Oregon St. to E. Idaho Ave (Hwy 30)
5. **RIGHT** on E. Idaho Ave/Hwy 30. (1k at 2nd Ave.) (2k at Goodfellow St./Kendall Rd.)
6. **CROSS** over the Snake River Bridge (the street name changes to NW 16th St., Fruitland, ID) to the end of the bridge. (Photo op in front of “Welcome to Idaho” Sign) (3k)
7. **TURNAROUND and** cross back over Snake River where the street name changes back to E Idaho Ave./Hwy 30. (4k at I-84) (5k at 2nd St)
8. After walking through the tunnel, **LEFT** on S. Oregon Ave. to SW 1st St.
9. **LEFT** on SW 1st St. to Depot Lane
10. **RIGHT** on Depot Lane (no sign) toward the Union Pacific Depot and **FINISH** at your car.

Thank you for walking this OTSVA Year-Round



ONTARIO – OR/ID Border Crossing – YR 1832 – 6k – 1A



Text © 2021 Oregon Trail State Volkssport Association

www.walkoregon.org



EMERGENCY: 911
NON-EMERGENCY:
POINT OF CONTACT: Dan Webster 971-221-4994