



## Historic Boulder City Walk

5K/10K/12K  
Rated 1A

### Driving Directions to Boulder Dam Hotel, 1305 Arizona St, Boulder City, NV 89005

- A. From Las Vegas: Take US 93/95/I-11 South to Exit 15B, Boulder City Parkway. At second light continue straight on Bus. US 93/Nevada Way. Go to C.
- B. From Arizona: Cross O'Callaghan-Tillman Memorial Bridge and take I-11, Exit 2, Boulder City Pkwy. Left at light on Bus. US 93/Nevada Way.
- C. Go thru town and turn right on Arizona St. The Hotel and parking is a half block on your right. Use hotel side entrance for restroom access.

☺ = *Special Program Qualifier*



IN CASE OF EMERGENCY CALL 911  
Incident notification or route issues: 702-845-1550

*Please use either the Online Start Box (OSB) or Physical Start Box (PSB) to register and complete the event. Do NOT mix and match, for example, by registering using the OSB then completing your event using the PSB or signing the PSB log sheet. The sponsoring club only receives credit for OSB participation when an OSB registration has been completed online (including stamps) by entering your participation date, distances, and any special programs using the OSB.*

1. From the front porch of the Hotel, turn **LEFT** onto Arizona St.
2. Walk to Nevada Way and turn **LEFT**.
3. Just past the store fronts, turn **LEFT** on Avenue B (no sign, but there's a mural on the wall across the street).
4. Walk past the shops to the alley-way and turn **LEFT** into the parking lot.

5. Follow the right sidewalk as it curves around, passing the back of the Hotel and the stores to Arizona Way.
6. At Arizona Way, turn **RIGHT** and continue a short distance on the sidewalk.
7. Turn **RIGHT** onto California Street.
8. Follow the sidewalk in a "U", keeping the parking lot on your left.

### ☺ *Par for the Course – Playground at Grace Christian Academy on right*

9. Pass the Police Department on your right and at Arizona Way, carefully cross and walk straight.
10. Pass the City Hall on your right.

### ☺ *Town Halls/City Halls – Boulder City Hall*

*The City Hall was the first official school in Boulder City, established in 1932. Just past City Hall, restrooms and water are available on right, near the bandstand*

11. At Colorado, (no sign) carefully cross and walk straight on the semi-circular walkway.

*The park is often the site of car rallies, art festivals and concerts.*

12. Follow the walkway around and return to Colorado.
13. Carefully cross Colorado and turn **RIGHT** (Post Office on your left).
14. At the corner, turn **RIGHT** to cross Colorado, and turn **LEFT** to cross Nevada Way. You are now on the right sidewalk of Colorado.

*Houses date from the 1930s, when Boulder City was built to support Hoover Dam construction. They are original, but have been well-maintained and remodeled.*

15. At Railroad Ave., (*sculptures across the street*) turn **RIGHT** and then **RIGHT** again on Denver St.

*We'll be back to see the sculptures later.*

16. Continue along Denver, to Nevada Way.
17. Turn **LEFT** and continue on Nevada Way to enjoy the panoramic views of Lake Mead

*See the info placard halfway down the street.*

18. Continue on Nevada Way to the end of the sidewalk. Turn **RIGHT**, carefully cross Nevada Way and walk uphill on the left side of the Avenue I.

19. At Park Place, carefully cross and follow Park Place uphill.

20. Take the first right onto Park St., continue uphill and walk to Nevada Way.

*The city park is now on your left.*

21. At Nevada Way, turn **LEFT** and carefully cross Park St., passing that “Dam thing” on your left.

22. **CROSS** Colorado, turn **RIGHT** to cross Nevada Way and turn **LEFT** to walk down the right side of Nevada Way.

*This is the original main street, with many unique stores and shops. The Original Coffee Cup Café is a local and international favorite.*

☺ **Walk with America’s Veterans – Navy Seal Shane Eric Patton Memorial Bench** (1<sup>st</sup> qualifier) under tree in front of The Coffee Cup.

23. Cross Ash. Restrooms available on right

24. Continue to Birch St. and turn **RIGHT**.

25. At the end of Birch St., cross Railroad Ave. and walk up into the community garden.

*Browse through the gardens; the building was the first water filtration plant in Boulder City and may soon be restored and used as a community center and museum.*

26. Facing the building, bear left and walk down the stairs. Continue to the right on the sidewalk around the building to the sculpture garden.

27. Go either left or right around the sculpture garden and end at the flagpole.

28. Cross Railroad Ave. and turn **RIGHT**, walking down the left sidewalk to Cherry St.

29. Turn **LEFT** on Cherry to Nevada Way.

30. Turn **RIGHT**, walk to and cross Date St/5<sup>th</sup> St. *Southwest Diner is across the street – another great restaurant.*

\*\*\*\***5KM WALKERS**\*\*\*\*

- Turn **LEFT** and **CROSS** Nevada Way in the crosswalk.

- Turn **LEFT** and walk back up Nevada Way.  
- Turn **RIGHT** at Arizona, and return to the Hotel.

31. **10K WALKERS:** Continue on the right sidewalk of Nevada Way to the stoplight intersection (Boulder City Parkway – BC Pkwy).

32. Cross and continue on the right sidewalk to Yucca St.

33. Turn **RIGHT** on Yucca and walk uphill.

34. Just before the tracks, turn **RIGHT** and visit the Nevada State Railroad Museum – open daily from 900am to 330pm.

*Train rides are available, as are self-propelled track carts. Visit the outdoor exhibits and the model railroad museum – open most weekends.*

35. Retrace your steps to Yucca, turn **LEFT** and walk downhill to BC Pkwy.

36. Turn **RIGHT** and walk to the 2<sup>nd</sup> crosswalk.

*Chilly Jilly’z is another good restaurant. Patio is open for breakfast on weekends.*

*Just past the crosswalk are metal sculptures in the median, reminiscent of the days when Hoover Dam was under construction.*

**10K Walkers: Continue with Step 37**

**OPTIONAL 2K Loop (A1-A5) Use walk signals!**

**A1.** Continue on BC Parkway to the stoplight and cross Veteran’s Memorial Drive.

☺ **Walk with America’s Veterans – Veterans Memorial Drive** 2<sup>nd</sup> qualifier)

**A2.** Turn **RIGHT**, walk uphill to first street.

☺ **Walk with America’s Veterans – Southern Nevada Veterans Home** on left (3<sup>rd</sup> qualifier)

**A3.** Return to BC Parkway and **CROSS**

**A4.** Turn **LEFT** to cross Veterans Memorial Dr

**A5. CONTINUE** straight and **GO to Step 38**

37. **10K Walkers: CROSS** BC Pkwy, turn **LEFT**

38. Just past “Mom’s Hotdogs” turn right across parking lot to the American Legion suite to left of Taco shop

☺ **Walk with America’s Veterans – American Legion Post 31** (4<sup>th</sup> qualifier)

39. **RETURN** to sidewalk and turn **RIGHT**. Elks Lodge is at 1217 Boulder City Pkwy.

☺ *Walk with America's Veterans – Elks Lodge Armed Forces sidewalk display (5<sup>th</sup> qualifier)*

40. Turn **RIGHT** on Juniper Way.

☺ *Walk with America's Veterans – Freedom Tree Plaque (6<sup>th</sup> qualifier) embedded in ground after second tree by RV parking area*

41. Turn **LEFT** on Elm St.

42. **CROSS** Buchanan using crosswalk signal and continue on Elm St. as it curves left to Nevada Way

43. Turn **RIGHT** on Nevada Way to 5<sup>th</sup> St.

*Southwest Diner across the street.*

44. Turn **RIGHT** on 5<sup>th</sup> St.

*House number 1525 was a first-place winner in the national Christmas Light Fight competition in 2017.*


45. Turn **LEFT** on Avenue B to Wyoming.

46. **Carefully CROSS** Wyoming and turn **RIGHT**.

47. Turn **LEFT** on Hotel Plaza and return to the start point at the Hotel.

*We hope you enjoyed the walk. Boulder Dam Brewing Co across the street has great atmosphere and even better burgers. Or try the Cornish Pasty restaurant also across the street.*

Be sure to log back into the OSB system ([my.ava.org](http://my.ava.org)) to finish/complete your online registration after doing the walk. The OSB system does not deduct any walking fee from a walker's Event Bank until they have submitted walk completion info including the date the event was walked, the distance walked, and the selection of applicable special programs that walker is participating in. (NOTE: The \$2 fee for event PDF Download is deducted from the user's Event Bank when the pdf is downloaded. This prepaid fee is applied against the credit fee(s) at the OSB "Finish Table" when you submit the walk completion info. However, the \$2 "coupon" for the downloaded PDF expires 60 days from download.)



Built in 1933 to accommodate visitors to the construction of Hoover Dam (then called Boulder Dam), the historic Boulder Dam Hotel preserves the classic style of the era. This tidy, boutique-style hotel is listed on the National Register of Historic Places and houses the Boulder City Hoover Dam Museum. The free museum tells story of the construction of Hoover Dam with an emphasis on the men and women who braved the desolation of the Southern Nevada desert to build it.

[bchdmuseum.org](http://bchdmuseum.org)

The BC Art Guild Gallery is also located in the hotel near museum with over 1,000 sq.ft. of exhibits from the best local and regional artists.



**“Walk With America’s Veterans”**  
An America’s Walking Club Special Program

Add to your *Walk with America’s Veterans* program books with all these Las Vegas High Rollers & Strollers events.

**Y1880** Boulder City Historic District:

- #1 Shane Patton Memorial Bench
- #2 Veterans Memorial Drive (12K only)
- #3 Southern Nevada Veterans Home (12K only)
- #4 American Legion Post 31 (10K)
- #5 Elks Lodge Armed Forces Display (10K)
- #6 Freedom Tree plaque (10K)

**Y2830** Boulder City Veterans’ Park

- #1 Veterans’ Memorial Park
- #2 War Dogs Memorial
- #3 Veterans Memorial Drive
- #4 Southern Nevada Veterans Cemetery
- #5-34 Memorials in Cemetery
- #35 BCRW Memorial (10K only)

**Y0474** University Nevada Las Vegas:

- #1 UNLV Memorial (10K only)
- #2 Freedom Tree plaque (10K only)

**Y3001** \* Henderson Union Pacific Railroad Trail  
Bike:

- #1 Gold Star Memorial
- #2 American Legion Post 40
- #3 I-11 Purple Heart Highway
- #4 Henderson First Purple Heart City

**Y1200** Downtown Las Vegas

- #1 US 95 Veterans Memorial Highway
- #2 North Veterans Memorial drive
- #3 American Legion Post 8 (3K Loop)
- #4 Nevada State Veterans Memorial (3K Loop)
- #5 Gold Star Family Memorial (3K Loop)

**Y2706** \* St. George UT Virgin River Walk:

- #1 I-15 Veterans Memorial Highway
- #2 Cemetery Veterans Memorial Plaza

**Y1398** \* River Mountains Loop Trail Bike:

- #1 Southern Nevada Veterans Home (mm 31.5)

#2 Nevada I-11, Purple Heart Highway,  
between mm 0 and mm 1.5)

**Y1809** Hoover Dam:

- #1 O’Callaghan-Tillman Memorial Bridge
- #2 Nevada I-11 is Purple Heart Highway

**Y2600** \* Downtown Summerlin:

Veterans Memorial Leisure Service Center  
sign (on Alt 5K end only)

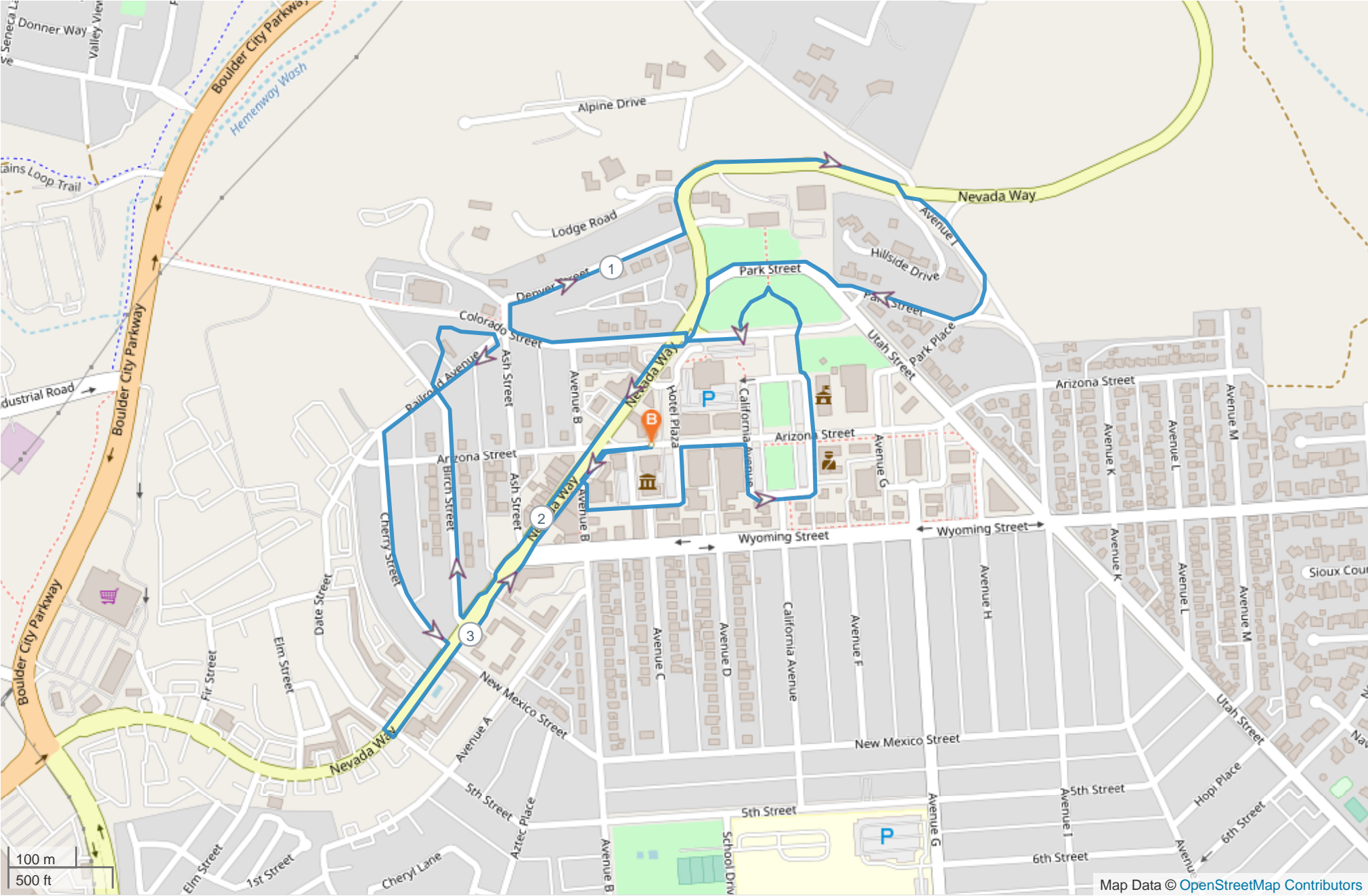
\*OSB registration only

*Member of*

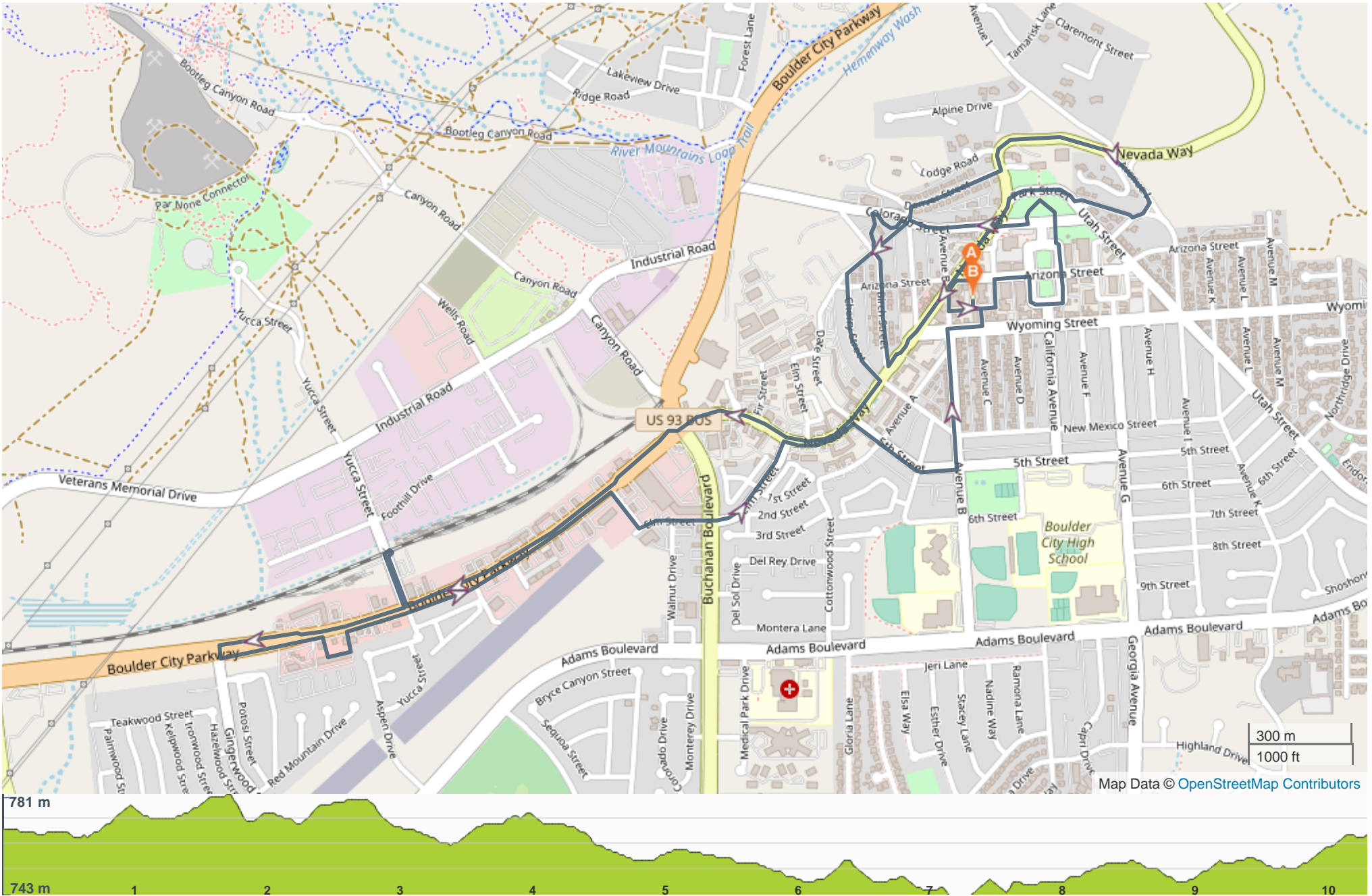


**AMERICA'S  
WALKING CLUB**  
— ESTABLISHED 1976 —

# Historic Boulder City 5K



# Boulder City 10K



# Boulder City 12K

